


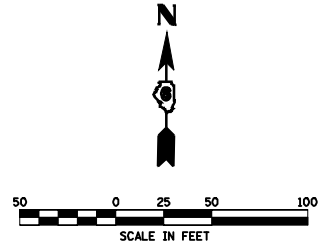
MATCHLINE STA. 215+01.41




MATCHLINE STA. 230+01.41

LEGEND

- (A) PAINT PAVEMENT MARKING
LINE 5" SOLID WHITE
- (B) PAINT PAVEMENT MARKING
5" SKIP-DASH YELLOW ON CL
SEE PAVEMENT MARKING SCHEDULE
FOR LOCATIONS OF NO PASSING
ZONES.



MATCHLINE STA. 230+01.41



MATCHLINE STA. 245+01.41

• SANGAMON & MENARD

FILE NAME = e:\pwwork\pwwid001\COXTE\132883\0672088-SHT-plen1.dgn	USER NAME = coxte	DESIGNED -	REVISED -
		DRAWN -	REVISED -
	PLOT SCALE = 100.0000' / IN.	CHECKED -	REVISED -
	PLOT DATE = Mar-26-2010 04:27:57PM	DATE -	REVISED -

**STATE OF ILLINOIS
DEPARTMENT OF TRANSPORTATION**

**PLAN SHEET
SECTION 101**

SCALE: SHEET NO. OF SHEETS STA. 215+01.41 TO STA. 245+01.41

F.A.S. RTE.	SECTION	COUNTY	TOTAL SHEETS	SHEET NO.
1573	101 RS-5, 102 RS-4	•	26	23
CONTRACT NO. 72C58			ILLINOIS FED. AID PROJECT	