

STATE OF ILLINOIS
DEPARTMENT OF TRANSPORTATION
DIVISION OF HIGHWAYS

**PROPOSED
HIGHWAY PLANS**

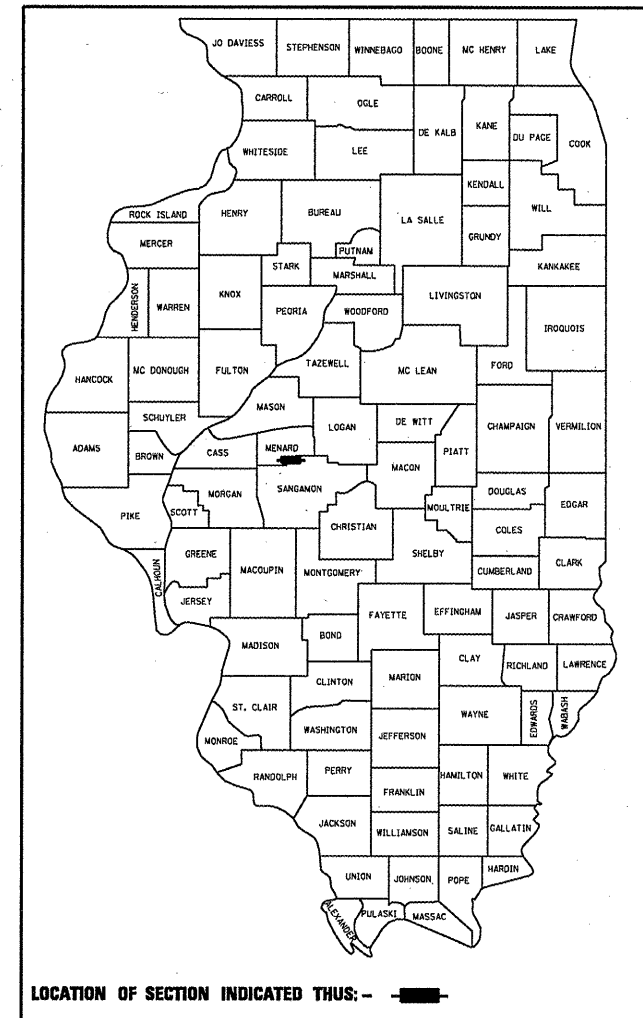
FAS ROUTE 1573 (IL 123)
SECTION 101RS-5 & 102RS-4

MENARD/SANGAMON COUNTIES

F.A.S. RTE.	SECTION	COUNTY	TOTAL SHEETS	SHEET NO.
1573	IL 123		36	1
ILLINOIS CONTRACT NO. 72C58				

- SANGAMON & MENARD

D-96-037-09



LOCATION OF SECTION INDICATED THUS: - ■ -

- INDEX OF SHEETS**
- 1 COVER
 - 2 GENERAL NOTES
 - 3 SUMMARY OF QUANTITIES
 - 4-5 TYPICAL SECTIONS
 - 6 SCHEDULE OF QUANTITIES
 - 7-23 PLAN SHEETS
 - 24-25 DETAILS

HIGHWAY CLASSIFICATION
FUNCTIONAL CLASS
IL 123 - MAJOR COLLECTOR
ADT = 1120 (2007)
PV = 80.8%
SU = 14.7%
MU = 4.5%

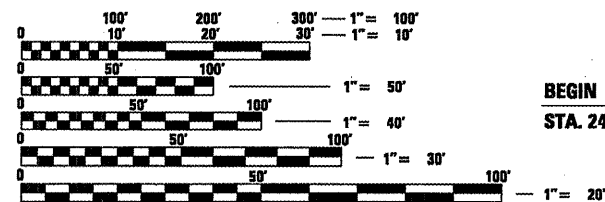
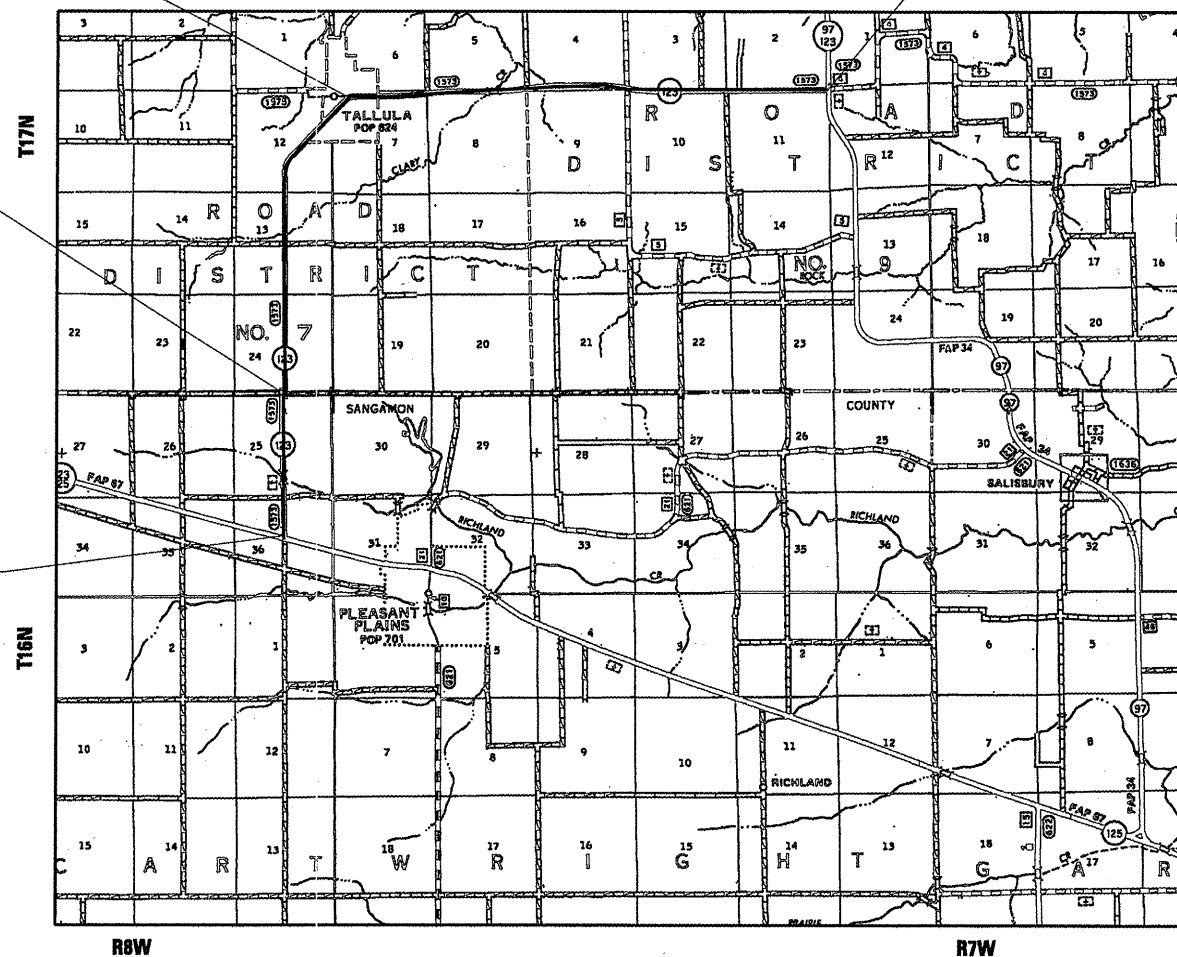
STATION EQUATION:
STA. 0+00.00 (BK) =
STA. 5+01.41 (AH)

C-96-037-09

END PROJECT LIMITS
STA. 252+89.00

COUNTY LINE
STA 171+78.69

BEGIN PROJECT LIMITS
STA. 247+04.30



FULL SIZE PLANS HAVE BEEN PREPARED USING STANDARD ENGINEERING SCALES. REDUCED SIZED PLANS WILL NOT CONFORM TO STANDARD SCALES. IN MAKING MEASUREMENTS ON REDUCED PLANS, THE ABOVE SCALES MAY BE USED.

J.U.L.I.E.
JOINT UTILITY LOCATION INFORMATION FOR EXCAVATION
1-800-892-0123
OR 811

PROJECT ENGINEER: JOHN NEGANGARD
PROJECT MANAGER: VICTOR YOUNG

CONTRACT NO. 72C58

GROSS LENGTH = 49491.89 FT = 9.37 MILE
NET LENGTH = 49491.89 FT = 9.37 MILE

STATE OF ILLINOIS
DEPARTMENT OF TRANSPORTATION
DIVISION OF HIGHWAYS

SUBMITTED *March 26, 2010*
Rose J. O'Neil
DEPUTY DIRECTOR OF HIGHWAYS, REGION ENGINEER

April 9, 2010
Scott E. Stett, P.E.
ENGINEER OF DESIGN AND ENVIRONMENT

April 9, 2010
Christine M. Reed
DIRECTOR OF HIGHWAYS, CHIEF ENGINEER

**PRINTED BY THE AUTHORITY
OF THE STATE OF ILLINOIS**