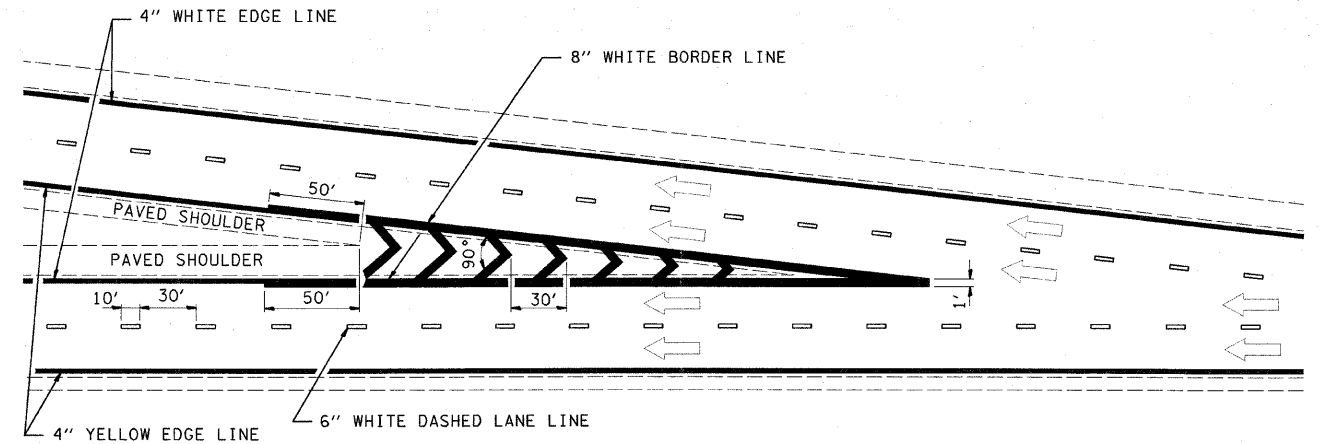
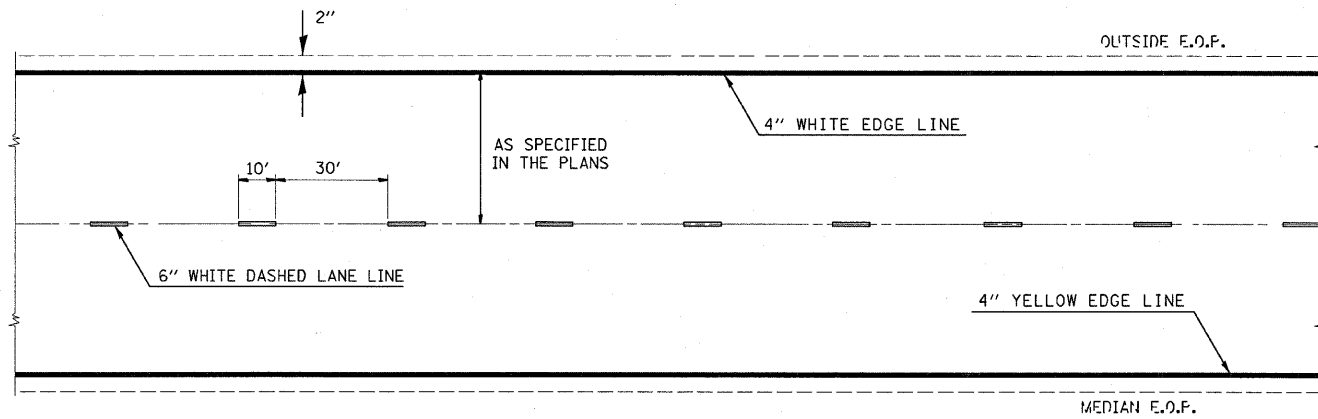


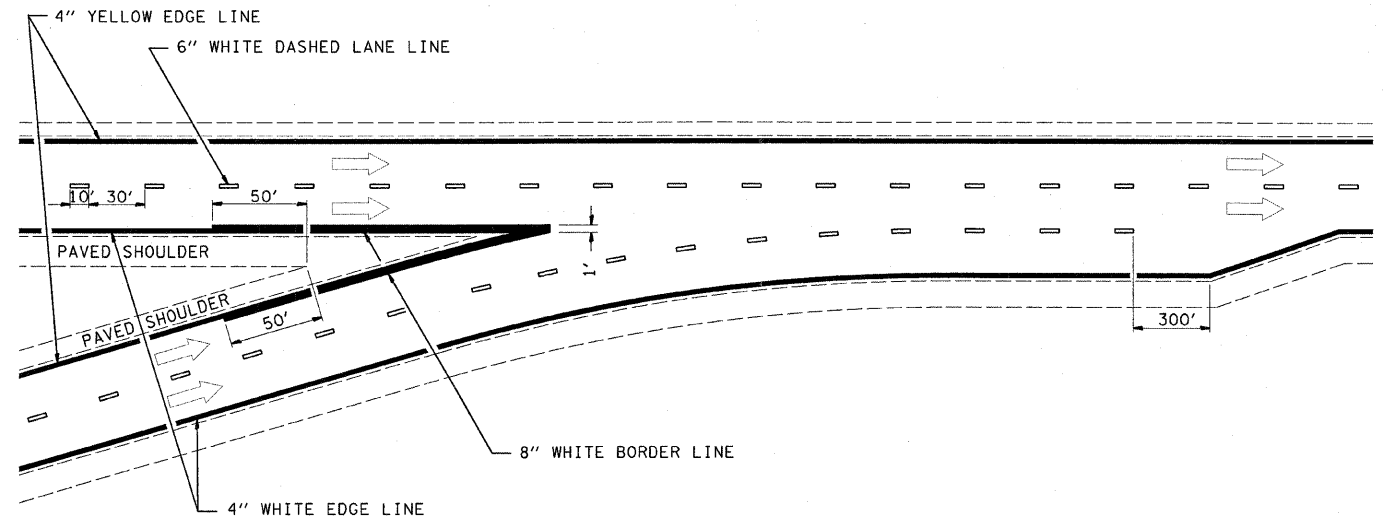
TYPICAL EXIT RAMP MARKING



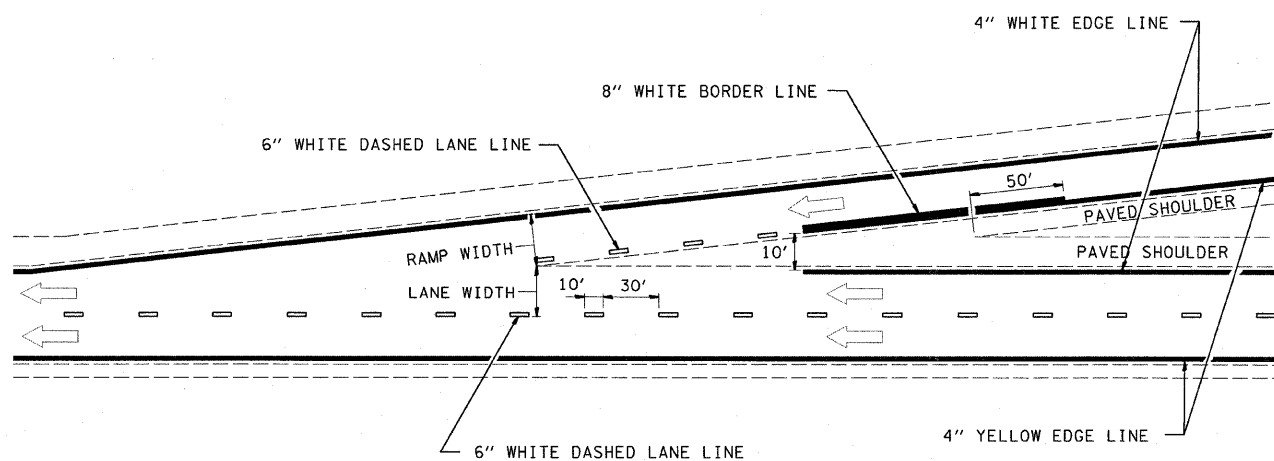
TYPICAL DIVERGENCE MARKING



TYPICAL CENTERLINE & EDGELINE MARKINGS



TYPICAL CONVERGENCE MARKING



TYPICAL ENTRANCE RAMP MARKING

NOT TO SCALE
TYPICAL APPLICATIONS OF
INTERCHANGE
PAVEMENT MARKING

• (51-24)RS-3 & (51-24-2)RS-1

FILE NAME =	USER NAME = swartzrw	DESIGNED -	REVISED -
c:\pw\work\PIWIDOT\SWARTZRW\d0138979.d7	4398-ahd-details.dgn	DRAWN -	REVISED -
	PLOT SCALE = 50.0000" / IN.	CHECKED -	REVISED -
	PLOT DATE = 1/28/2010	DATE -	REVISED -

STATE OF ILLINOIS
DEPARTMENT OF TRANSPORTATION

INTERSECTION PAVEMENT
MARKING DETAIL

SCALE: NA SHEET NO. 4 OF 5 SHEETS STA. TO STA.

F.A.P. RTE.	SECTION	COUNTY	TOTAL SHEETS	SHEET NO.
327		LAWRENCE	49	41
CONTRACT NO. 74390			ILLINOIS FED. AID PROJECT	