

STATE OF ILLINOIS
DEPARTMENT OF TRANSPORTATION
DIVISION OF HIGHWAYS

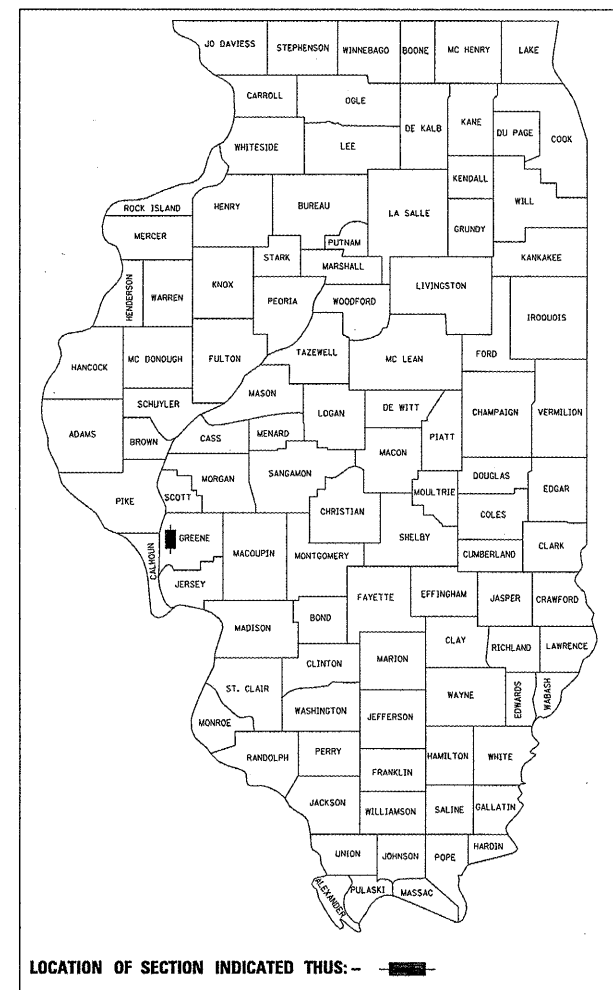
**PROPOSED
HIGHWAY PLANS**

FAS ROUTE 739 (ELDRID/HILLVIEW RD.)
SECTION 501, 502 RS-5

RESURFACING
GREENE COUNTY

F.A.S. RTE.	SECTION	COUNTY	TOTAL SHEETS	SHEET NO.
739	501, 502 RS-5	GREENE	19	1
		ILLINOIS	CONTRACT NO. 76D70	

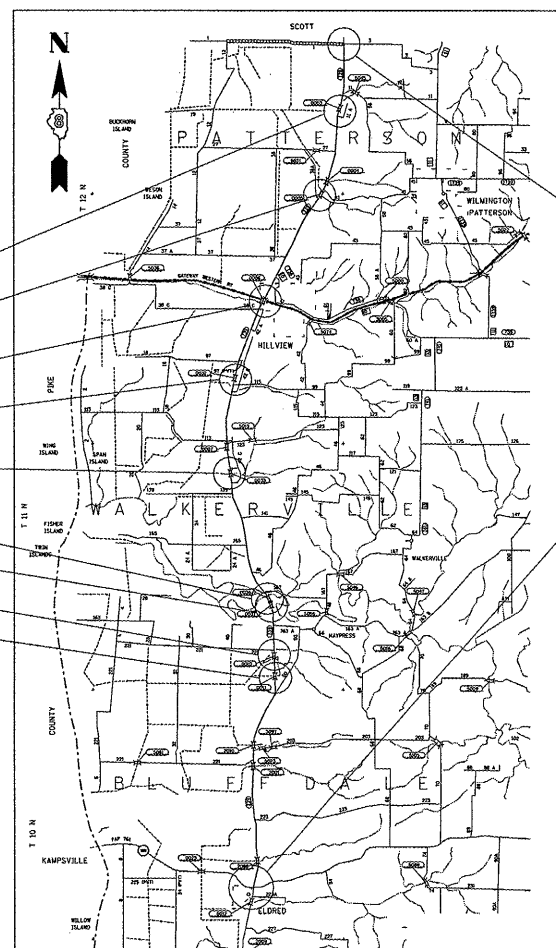
D-98-038-10



INDEX OF SHEETS

1. COVER SHEET
2. GENERAL NOTES, STANDARDS, COMMITMENTS
3. SUMMARY OF QUANTITIES
4. TYPICAL SECTION
5. LOCATION MAP WITH BRIDGE OMISSIONS
- 6.-13. SCHEDULES
14. MAILBOX TURNOUT DETAIL
15. PAVEMENT REMOVAL DETAIL
16. ENTRANCE AND SIDEROAD DETAILS
17. BUTT JOINT DETAILS
- 18.-19. CONCRETE GUTTER, TYPE A DETAILS

C-98-051-10



BRIDGE OMISSIONS

- SN. 031-0003 MILE 15.6
- SN. 031-0005 MILE 14.0
- SN. 031-0006 MILE 11.6
- SN. 031-0032 MILE 9.9
- SN. 031-0033 MILE 8.2
- SN. 031-0036 MILE 5.7
- SN. 031-0037 MILE 5.5
- SN. 031-0010 MILE 4.5
- SN. 031-0011 MILE 4.1

END SECTION
MI STA 16.7
LAT: 39.5215
LONG: -90.5200

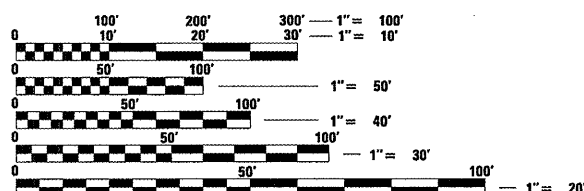
BEGIN SECTION
MI STA 0.00
LAT: 39.2892
LONG: -90.5505

ADT INFO.
ADT= 400
SU= 1.5%
MU= 0.1%
MAJOR COLLECTOR

NOT TO SCALE

GROSS LENGTH = 88,176 FT. = 16.7 MILE
NET LENGTH = 86,483 FT. = 16.38 MILE

SCALES



FULL SIZE PLANS HAVE BEEN PREPARED USING STANDARD ENGINEERING SCALES. REDUCED SIZED PLANS WILL NOT CONFORM TO STANDARD SCALES. IN MAKING MEASUREMENTS ON REDUCED PLANS, THE ABOVE SCALES MAY BE USED.

J.U.L.I.E.
JOINT UTILITY LOCATION INFORMATION FOR EXCAVATION
1-800-892-0123
OR 811

PROJECT ENGINEER: LUKE WATERS 618-346-3194
PROJECT MANAGER: TIM PADGETT 618-346-3325

CONTRACT NO. 76D70

STATE OF ILLINOIS
DEPARTMENT OF TRANSPORTATION
DIVISION OF HIGHWAYS

SUBMITTED 3/19 20 10

Mary Kamie
DEPUTY DIRECTOR OF HIGHWAYS, REGION ENGINEER

April 9, 2010
Scott E. Stitt, P.E.
ENGINEER OF DESIGN AND ENVIRONMENT

April 9, 2010
Christine M. Reed
DIRECTOR OF HIGHWAYS, CHIEF ENGINEER

**PRINTED BY THE AUTHORITY
OF THE STATE OF ILLINOIS**