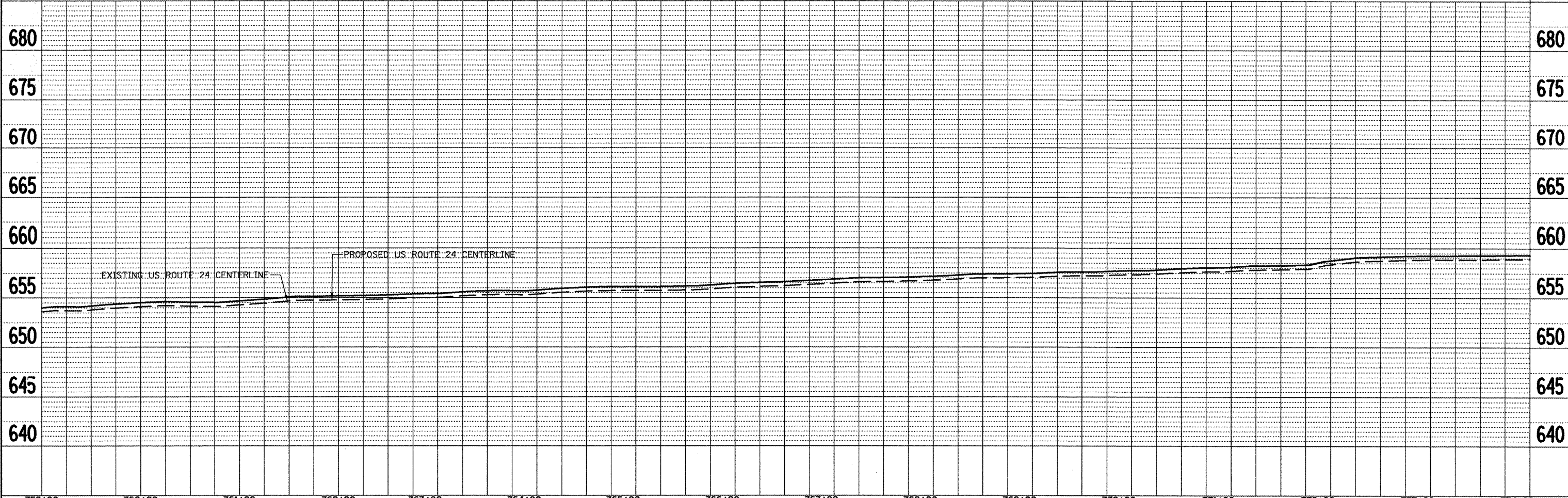
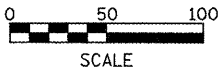
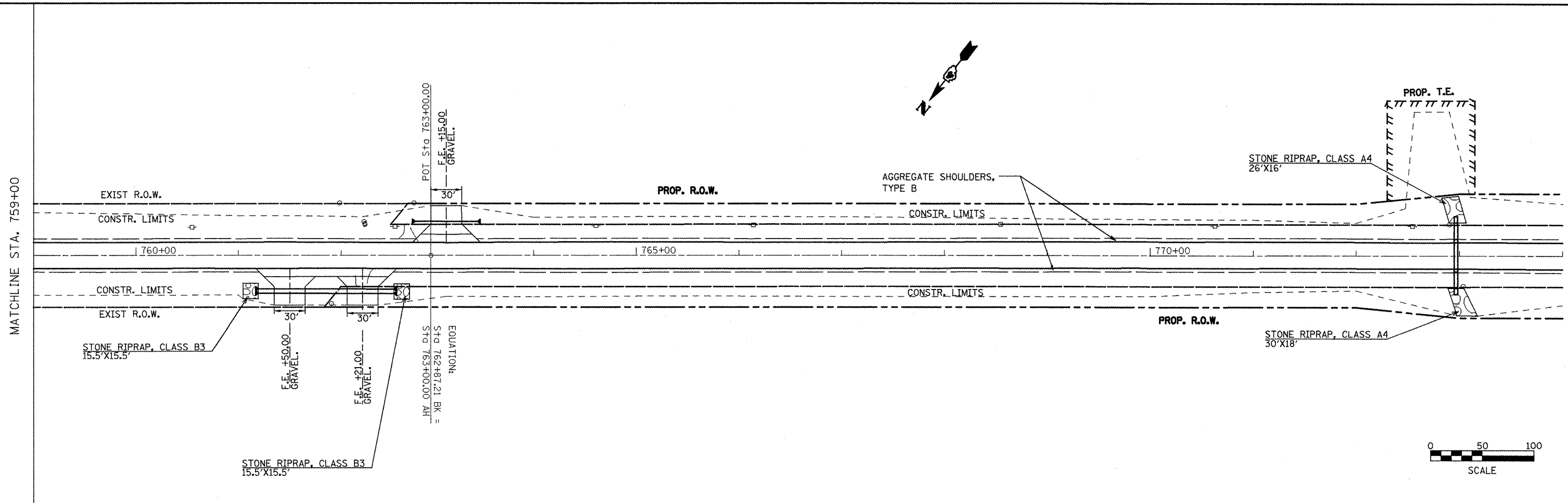


PLAN SURVEYED BY DATE  
 PLOTTED BY  
 CHECKED BY  
 NOTE BOOK NO. OF WAY CHECKED  
 FILE NAME

PROFILE SURVEYED BY DATE  
 PLOTTED BY  
 CHECKED BY  
 NOTE BOOK NO. OF WAY CHECKED  
 FILE NAME



FILE NAME = plan01.dgn	USER NAME = jochumsjg	DESIGNED - KJH	REVISED -	<b>STATE OF ILLINOIS DEPARTMENT OF TRANSPORTATION</b>	<b>PLAN AND PROFILE</b>	F.A.P. RTE. 317	SECTION 16W-2,RS-4+17W-1,RS-3	COUNTY FUTLON	TOTAL SHEETS 240	SHEET NO. 49	
PLOT SCALE = 100.0000' / IN.	DRAWN - JGJ	CHECKED - KJH	REVISED -			SCALE:	SHEET NO. 7 OF 14 SHEETS	STA. 759+00 TO STA. 774+00	CONTRACT NO. 88703		
PLOT DATE = 3/12/2010	DATE -	REVISED -	REVISED -			FED. ROAD DIST. NO. [ILLINOIS] FED. AID PROJECT					