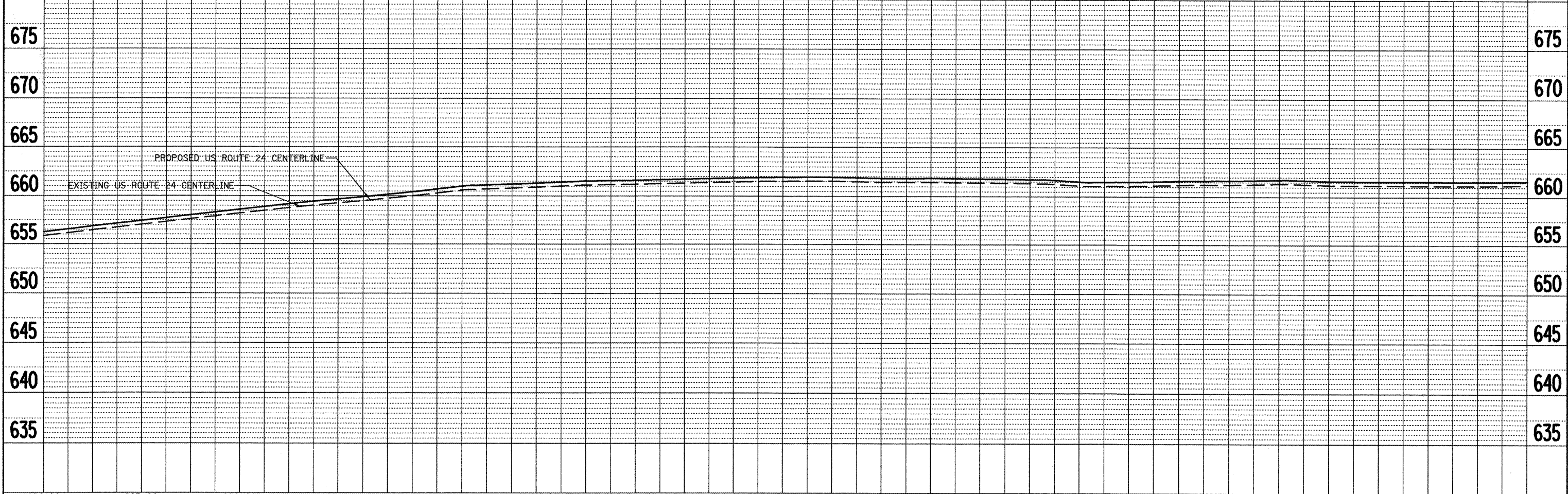
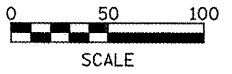
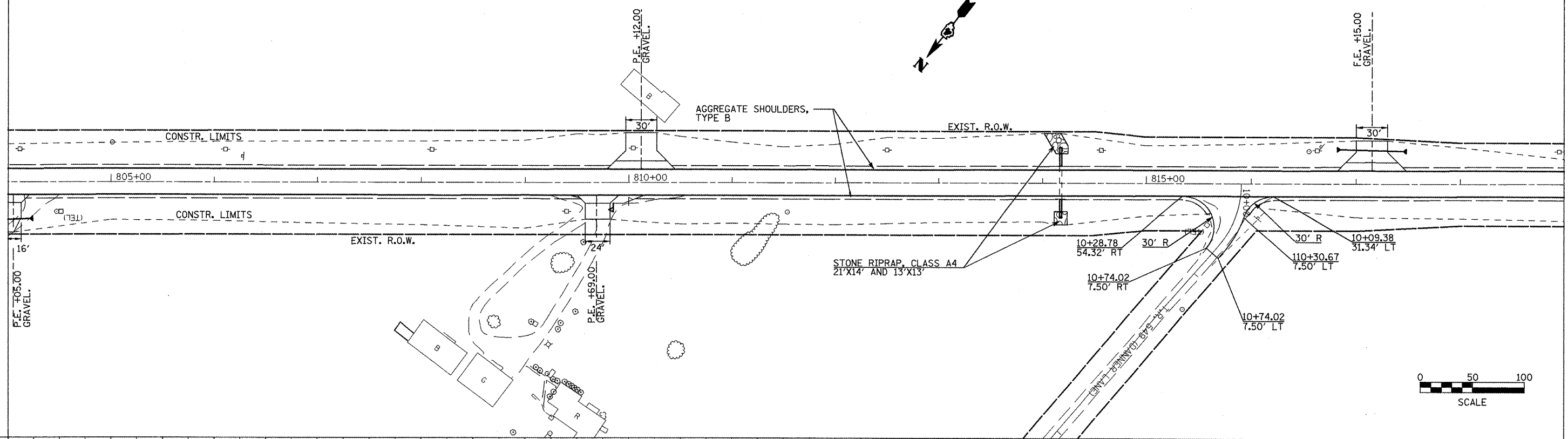


PLAN SURVEYED BY DATE
 ALIGNED CHECKED
 NOTE BOOK NO. OF WAY CHECKED
 NO. PAID FILE NAME

PROFILE SURVEYED BY DATE
 GRADES CHECKED
 NOTE BOOK NO. NOTED
 NO. STRUCTURE NOTATION CHRD

MATCHLINE STA. 804+00

MATCHLINE STA. 819+00



FILE NAME = plan01.dgn	USER NAME = jochuma.jg	DESIGNED - KJH	REVISED -	STATE OF ILLINOIS DEPARTMENT OF TRANSPORTATION	PLAN AND PROFILE	F.A.P. RTE. 317	SECTION 16W-2,RS-4;17W-1,RS-3	COUNTY FULTON	TOTAL SHEETS 240	SHEET NO. 52		
PLOT SCALE = 1/80.0000" / 1"	DRAWN - JGJ	REVISED -	SCALE:			SHEET NO. 10 OF 14 SHEETS	STA. 804+00 TO STA. 819+00	CONTRACT NO. 88703				
PLOT DATE = 3/12/2018	CHECKED - KJH	REVISED -	FED. ROAD DIST. NO. ILLINOIS FED. AID PROJECT									
DATE -	REVISED -	REVISED -										