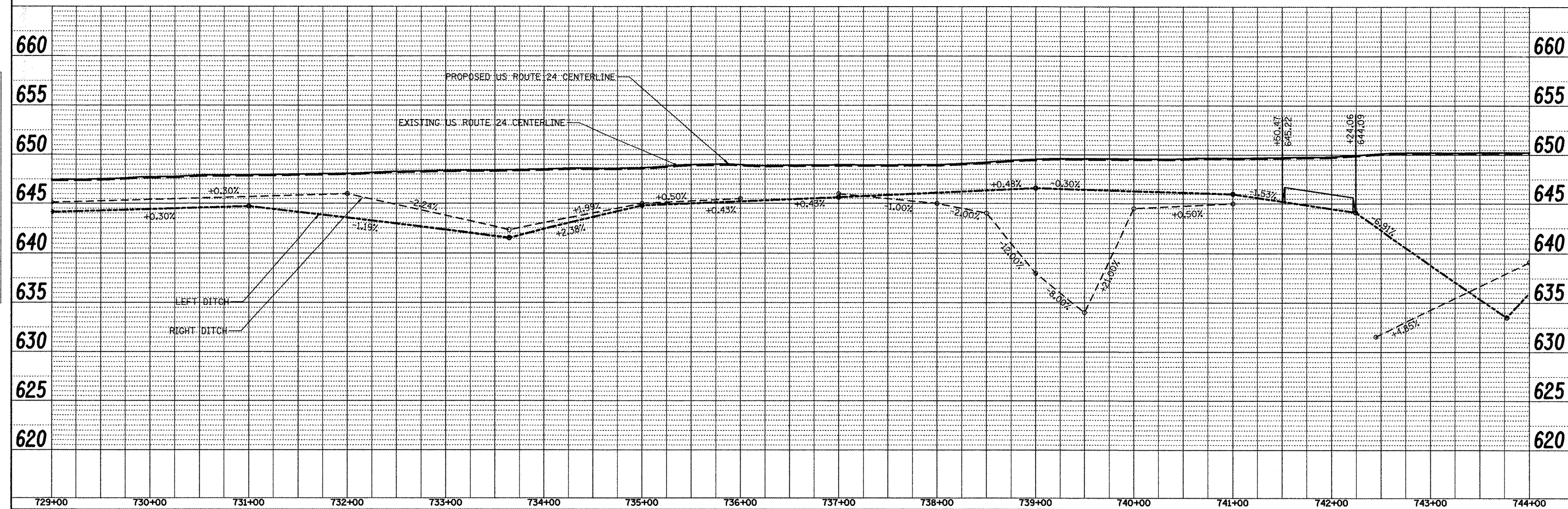
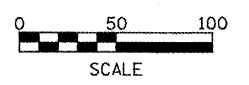
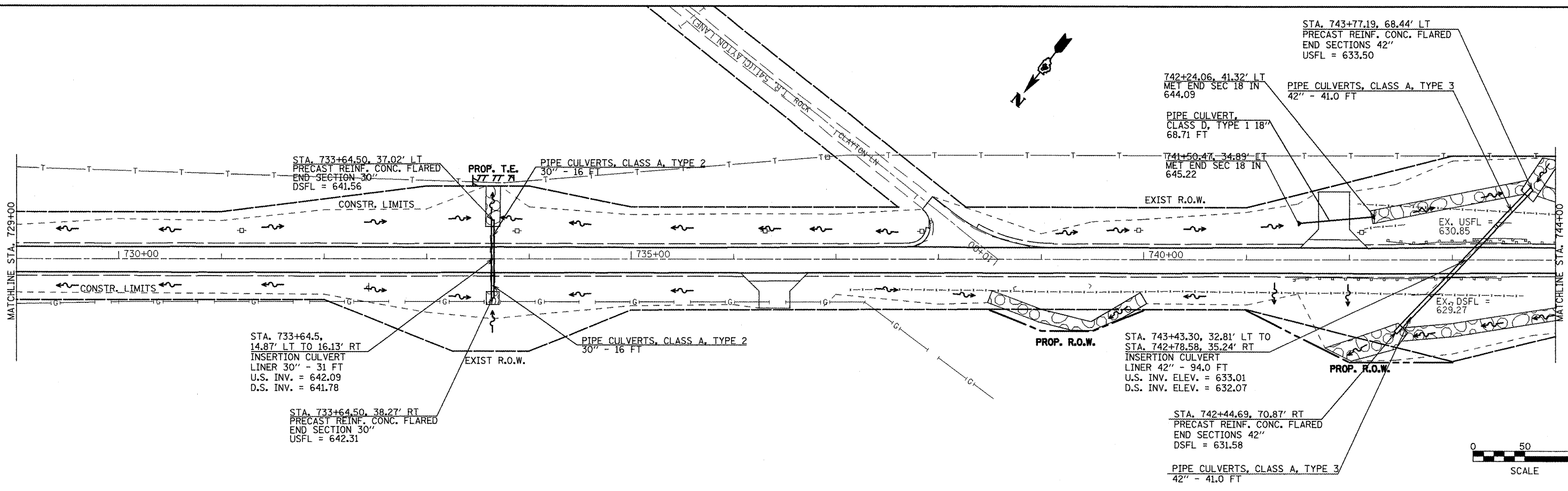


DATE: \_\_\_\_\_  
 BY: \_\_\_\_\_  
 SURVEYED: \_\_\_\_\_  
 PLOTTED: \_\_\_\_\_  
 CHECKED: \_\_\_\_\_  
 REVISIONS: \_\_\_\_\_  
 PLAN NO. \_\_\_\_\_  
 CADD FILE NAME: \_\_\_\_\_

DATE: \_\_\_\_\_  
 BY: \_\_\_\_\_  
 SURVEYED: \_\_\_\_\_  
 PLOTTED: \_\_\_\_\_  
 CHECKED: \_\_\_\_\_  
 REVISIONS: \_\_\_\_\_  
 PROFILE NO. \_\_\_\_\_  
 STRUCTURE NOTATION: \_\_\_\_\_



FILE NAME = plan01.dgn	USER NAME = jochums,jg	DESIGNED - KJH	REVISED -	<b>STATE OF ILLINOIS DEPARTMENT OF TRANSPORTATION</b>	<b>DRAINAGE AND UTILITIES</b>	F.A.P. RTE. 317	SECTION 16W-2,RS-4,17W-1,RS-3	COUNTY FULTON	TOTAL SHEETS 240	SHEET NO. 72
PLOT SCALE = 1/8" = 100'	DRAWN - JGJ	CHECKED - KJH	REVISED -			CONTRACT NO. 88703				
PLOT DATE = 3/12/2018	DATE -	REVISED -	REVISED -			FED. ROAD DIST. NO. ILLINOIS FED. AID PROJECT				
SCALE: SHEET NO. 5 OF 14 SHEETS STA. 729+00 TO STA. 744+00										