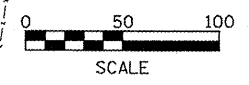
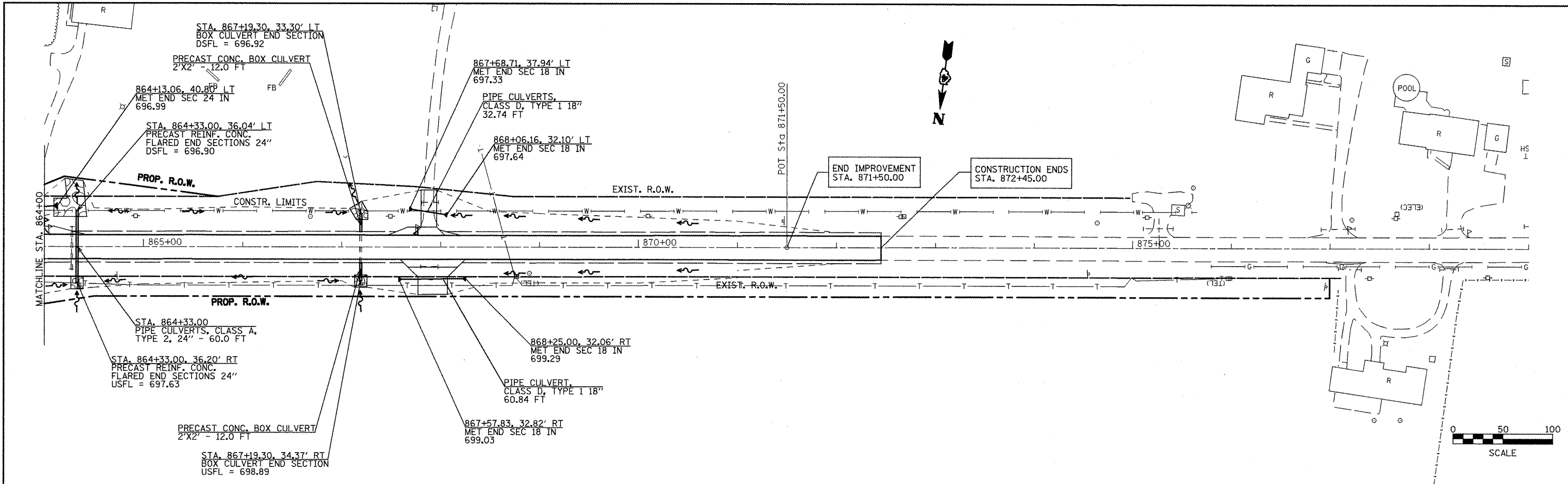
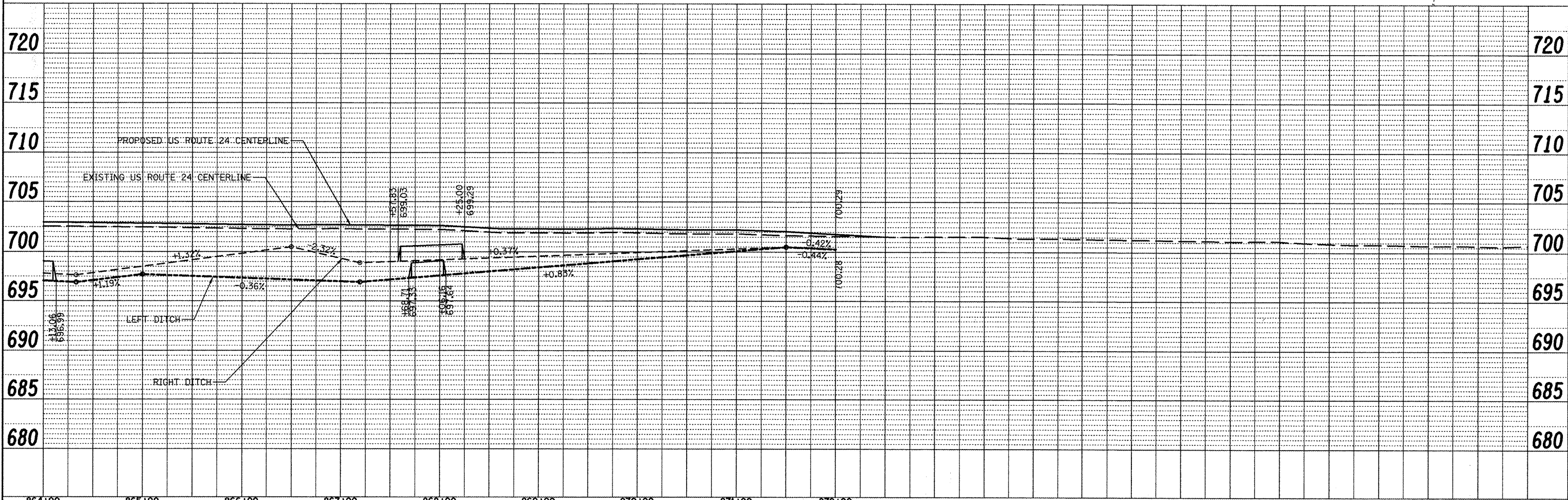


DATE	
BY	
PLAN	
SURVEYED	
ALIGNED	
CHECKED	
RT. OF WAY	
CHECKED	
PAID FILE	
NO.	



DATE	
BY	
PROFILE	
SURVEYED	
GRADES	
CHECKED	
BL. NOTED	
STRUCTURE	
NOTATIONS	
OFFNO	
NO.	



FILE NAME = plan81.dgn	USER NAME = jochumsjg	DESIGNED - KJH	REVISED -	<b>STATE OF ILLINOIS DEPARTMENT OF TRANSPORTATION</b>	<b>DRAINAGE AND UTILITIES</b>	F.A.P. RTE. 317	SECTION 16W-2,RS-4;17W-1,RS-3	COUNTY FULTON	TOTAL SHEETS 240	SHEET NO. 81	
PLOT SCALE = 100.0000' / IN.	CHECKED - KJH	DRAWN - JGJ	REVISED -			CONTRACT NO. 88703					
PLOT DATE = 3/12/2010	DATE -	CHECKED -	REVISED -			SCALE: SHEET NO. 14 OF 14 SHEETS STA. 864+00 TO STA. 872+00					
						FED. ROAD DIST. NO. ILLINOIS FED. AID PROJECT					