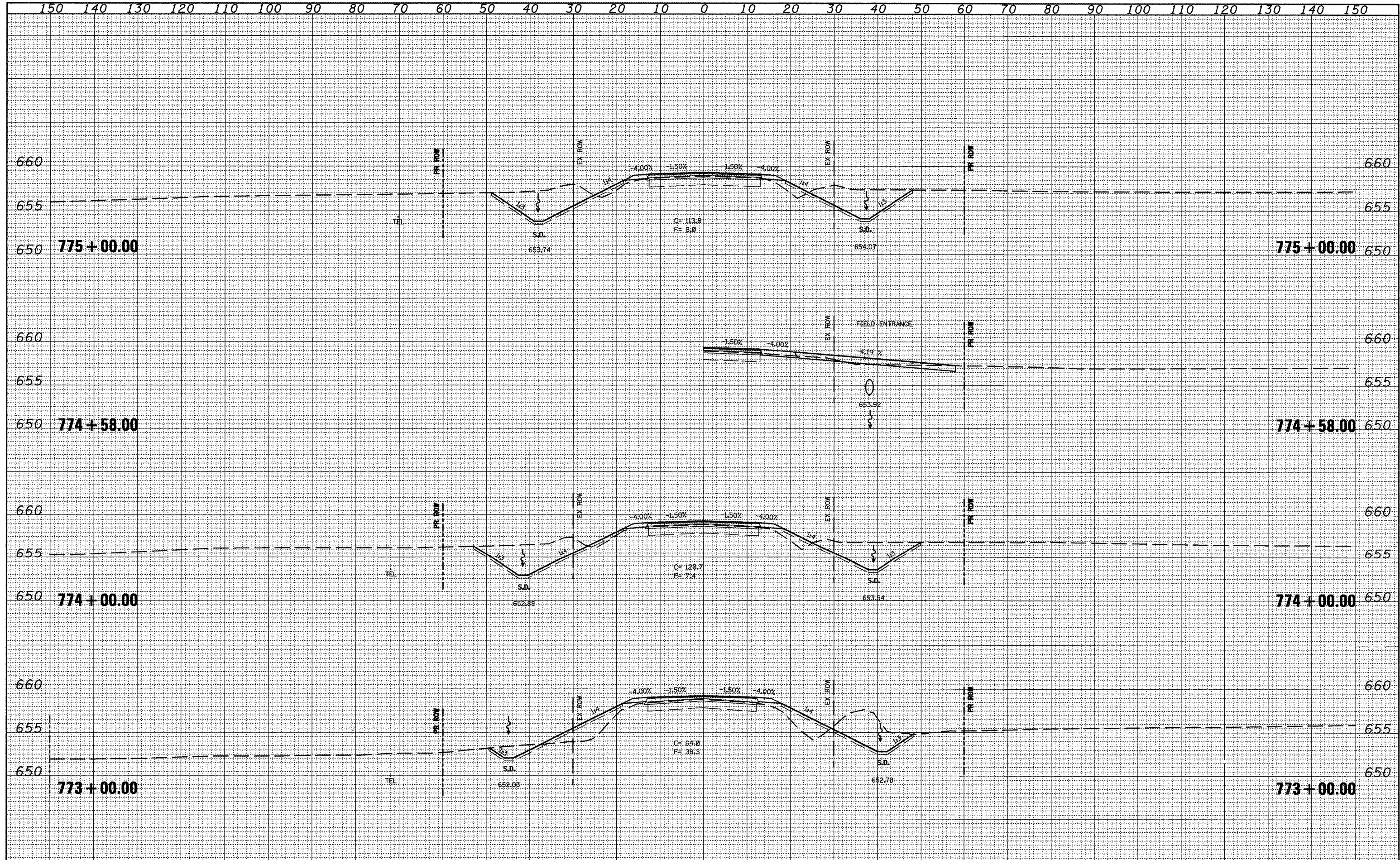


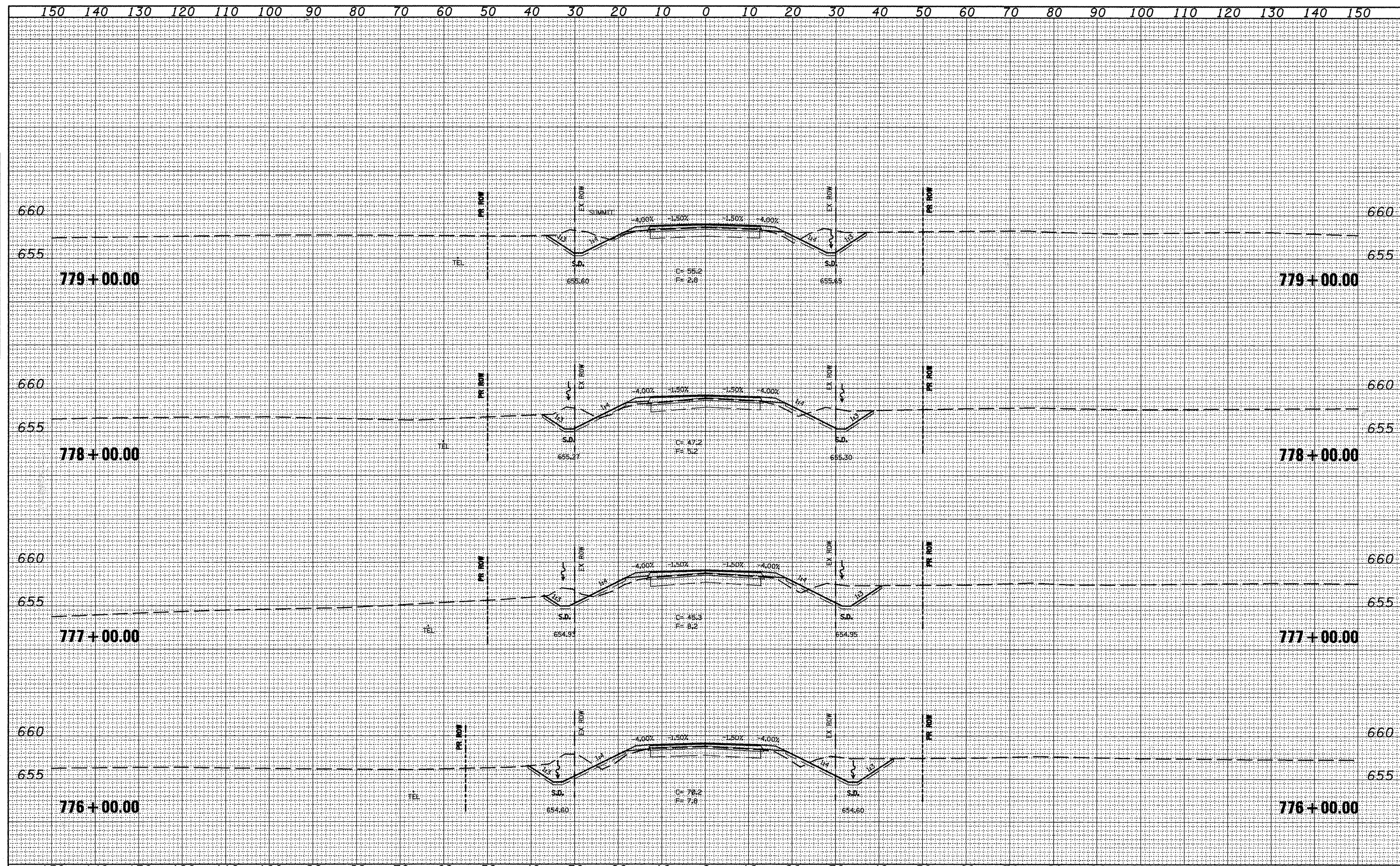
ORIGINAL SURVEY
 SURVEYED BY: []
 DATE: []
 NOTE BOOK NO.: []
 TEMPLATE AREAS CHECKED: []



FILE NAME = ksec_sheet.dgn	USER NAME = jochums.jg	DESIGNED -	REVISED -	STATE OF ILLINOIS DEPARTMENT OF TRANSPORTATION	CROSS SECTIONS	SCALE:	SHEET NO. OF SHEETS	STA. 773+00.00 TO STA. 775+00.00	SECTION	COUNTY	TOTAL SHEETS	SHEET NO.
PLLOT SCALE = 20,000.00' / IN.	DRAWN -	REVISED -	317			16W-2,RS-4+17W-1,RS-3	FULTON	240	201			
PLLOT DATE = 3/11/2010	CHECKED -	REVISED -	CONTRACT NO. 88703									
	DATE -	REVISED -	ILLINOIS FED. AID PROJECT									

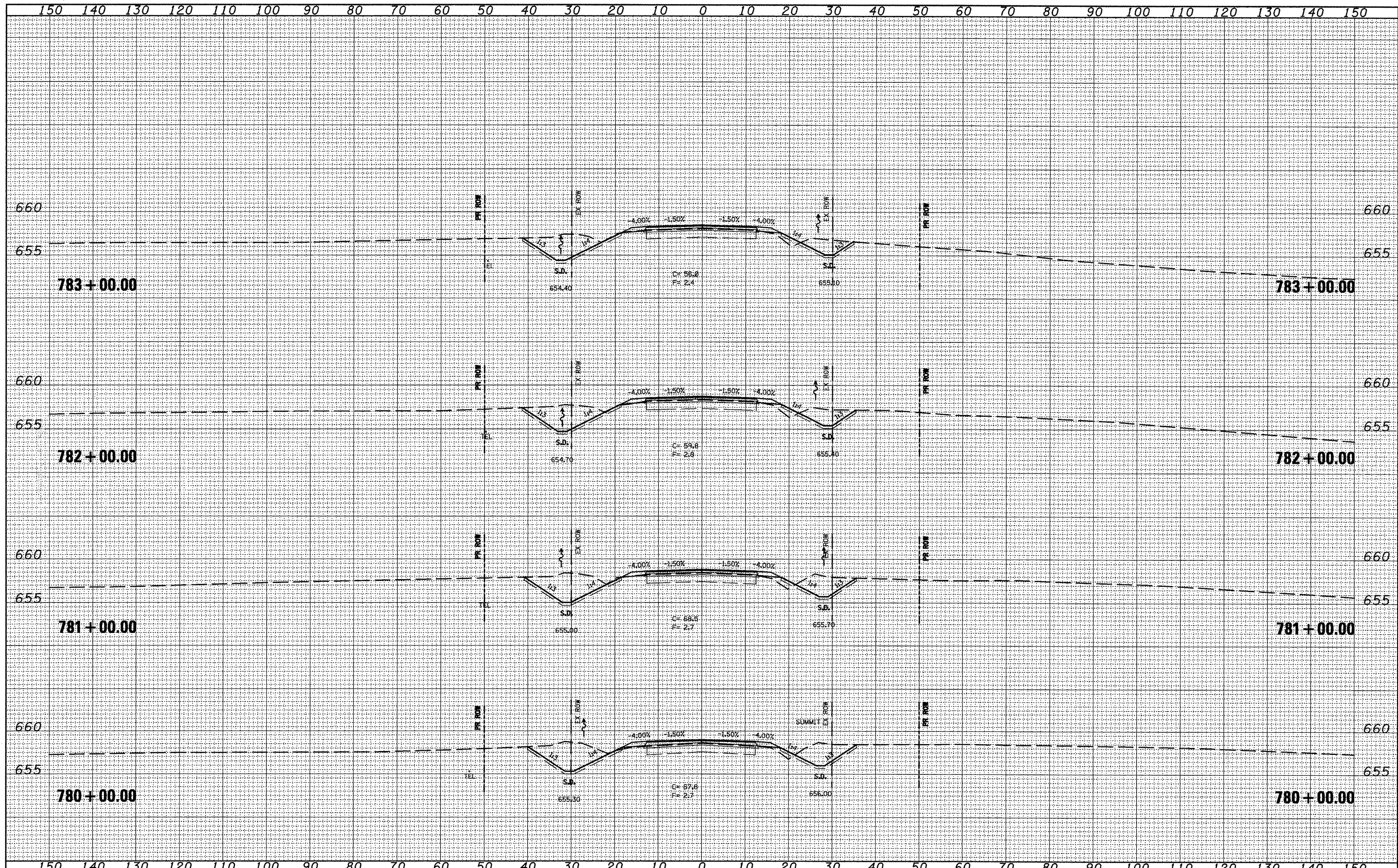
DATE	
BY	
ORIGINAL SURVEY	
PLOTTED	
NOTE BOOK	
AREAS CHECKED	

DATE	
BY	
ORIGINAL SURVEY	
PLOTTED	
NOTE BOOK	
AREAS CHECKED	



FILE NAME = xsec_sheet.dgn	USER NAME = jochuma.jg	DESIGNED -	REVISED -	STATE OF ILLINOIS DEPARTMENT OF TRANSPORTATION	CROSS SECTIONS				F.A.P. RTE. 317	SECTION 16W-2,RS-4;17W-1,RS-3	COUNTY FULTON	TOTAL SHEETS 240	SHEET NO. 202
	PLLOT SCALE = 28.0000' / IN.	DRAWN -	REVISED -		SCALE:	SHEET NO.	OF	SHEETS	STA. 776+00.00	TO STA. 779+00.00	CONTRACT NO. 88703		
	PLLOT DATE = 3/11/2018	CHECKED -	REVISED -		ILLINOIS FED. AID PROJECT								
		DATE -	REVISED -										

ORIGINAL SURVEY
 SURVEY
 NOTE BOOK
 TEMPLATE
 AREAS
 AREAS CHECKED



FILE NAME = xsec_sheet.dgn
 USER NAME = jochums.jg
 PLDT SCALE = 20.0000' / IN.
 PLDT DATE = 3/11/2010

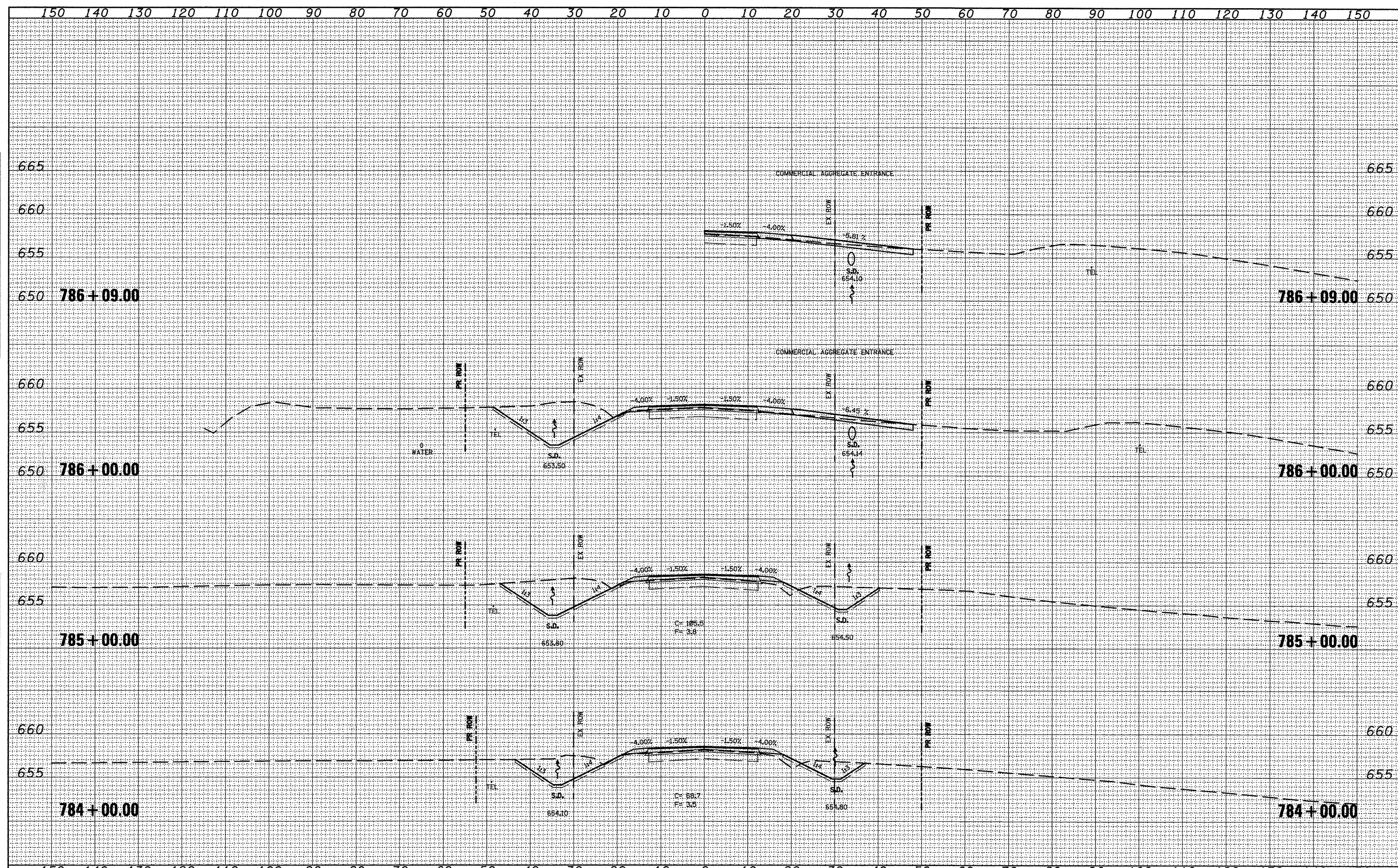
DESIGNED -	REVISED -
DRAWN -	REVISED -
CHECKED -	REVISED -
DATE -	REVISED -

STATE OF ILLINOIS
DEPARTMENT OF TRANSPORTATION

CROSS SECTIONS
 SCALE: SHEET NO. OF SHEETS STA. 780+00.00 TO STA. 783+00.00

F.A.P. RTE. 317	SECTION 16W-2,RS-417W-1,RS-3	COUNTY FULTON	TOTAL SHEETS 240	SHEET NO. 203
CONTRACT NO. 88703				
ILLINOIS FED. AID PROJECT				

DATE	
BY	
REVISIONS	
1	
2	
3	
4	
5	
6	
7	
8	
9	
10	
11	
12	
13	
14	
15	
16	
17	
18	
19	
20	
21	
22	
23	
24	
25	
26	
27	
28	
29	
30	
31	
32	
33	
34	
35	
36	
37	
38	
39	
40	
41	
42	
43	
44	
45	
46	
47	
48	
49	
50	
51	
52	
53	
54	
55	
56	
57	
58	
59	
60	
61	
62	
63	
64	
65	
66	
67	
68	
69	
70	
71	
72	
73	
74	
75	
76	
77	
78	
79	
80	
81	
82	
83	
84	
85	
86	
87	
88	
89	
90	
91	
92	
93	
94	
95	
96	
97	
98	
99	
100	
101	
102	
103	
104	
105	
106	
107	
108	
109	
110	
111	
112	
113	
114	
115	
116	
117	
118	
119	
120	
121	
122	
123	
124	
125	
126	
127	
128	
129	
130	
131	
132	
133	
134	
135	
136	
137	
138	
139	
140	
141	
142	
143	
144	
145	
146	
147	
148	
149	
150	

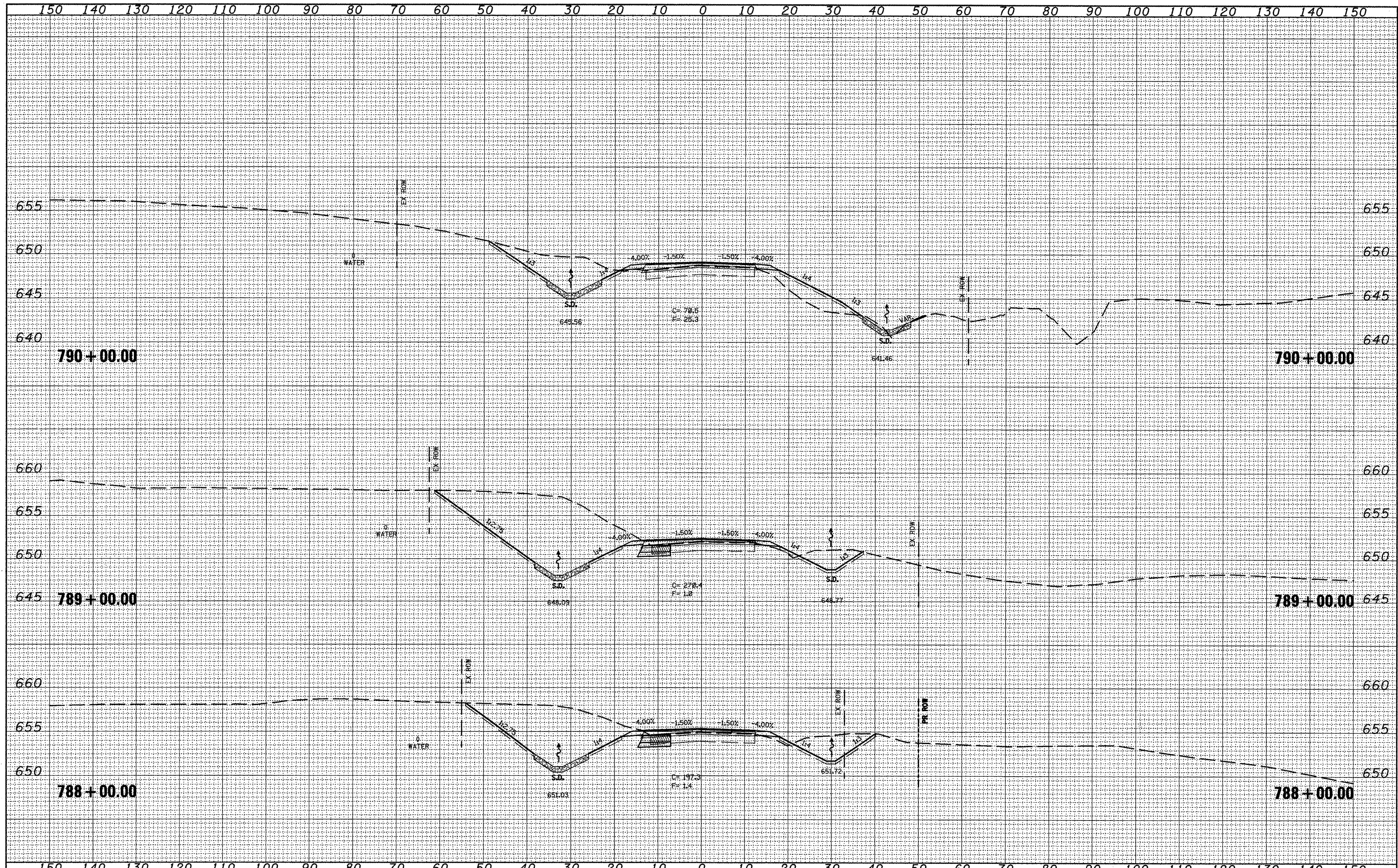


DATE	
BY	
REVISIONS	
1	
2	
3	
4	
5	
6	
7	
8	
9	
10	
11	
12	
13	
14	
15	
16	
17	
18	
19	
20	
21	
22	
23	
24	
25	
26	
27	
28	
29	
30	
31	
32	
33	
34	
35	
36	
37	
38	
39	
40	
41	
42	
43	
44	
45	
46	
47	
48	
49	
50	
51	
52	
53	
54	
55	
56	
57	
58	
59	
60	
61	
62	
63	
64	
65	
66	
67	
68	
69	
70	
71	
72	
73	
74	
75	
76	
77	
78	
79	
80	
81	
82	
83	
84	
85	
86	
87	
88	
89	
90	
91	
92	
93	
94	
95	
96	
97	
98	
99	
100	
101	
102	
103	
104	
105	
106	
107	
108	
109	
110	
111	
112	
113	
114	
115	
116	
117	
118	
119	
120	
121	
122	
123	
124	
125	
126	
127	
128	
129	
130	
131	
132	
133	
134	
135	
136	
137	
138	
139	
140	
141	
142	
143	
144	
145	
146	
147	
148	
149	
150	

FILE NAME = xsec_sheet.dgn	USER NAME = jochums.jg	DESIGNED - DRAWN - CHECKED - DATE -	REVISED - REVISED - REVISED - REVISED -	<p align="center">STATE OF ILLINOIS DEPARTMENT OF TRANSPORTATION</p>	<p align="center">CROSS SECTIONS</p>		F.E.A.P. RTE. 317	SECTION 16W-2,RS-4;17W-1,RS-3	COUNTY FULTON	TOTAL SHEETS 240	SHEET NO. 204
PLOT SCALE = 20.0000' / IN.	PLOT DATE = 3/11/2018				SCALE:	SHEET NO. OF SHEETS	STA. 784+00.00 TO STA. 786+09.00	CONTRACT NO. 88703 ILLINOIS FED. AID PROJECT			

FINAL SURVEY
 SURVEYED
 NOTE BOOK
 TEMPLATE
 AREAS CHECKED

ORIGINAL SURVEY
 SURVEYED
 NOTE BOOK
 TEMPLATE
 AREAS CHECKED



FILE NAME = xsec_sheer.dgn
 USER NAME = jochumsjg
 PLLOT SCALE = 20.0000' / IN.
 PLLOT DATE = 3/11/2010

DESIGNED -	REVISED -
DRAWN -	REVISED -
CHECKED -	REVISED -
DATE -	REVISED -

**STATE OF ILLINOIS
 DEPARTMENT OF TRANSPORTATION**

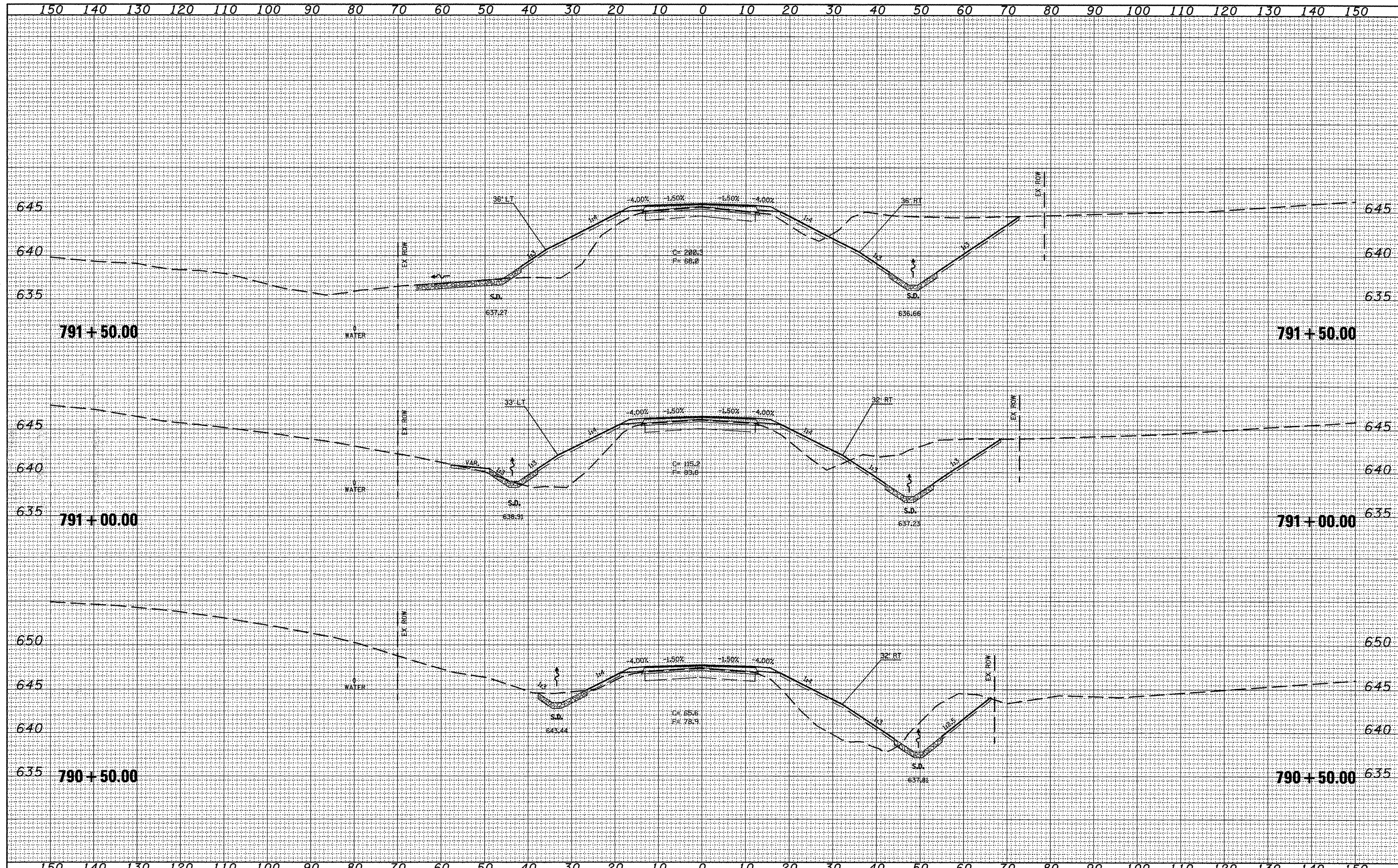
CROSS SECTIONS

SCALE: SHEET NO. OF SHEETS STA. 788+00.00 TO STA. 790+00.00

F.A.A.P. RTE. 317	SECTION 16W-2,RS-4;17W-1,RS-3	COUNTY FULTON	TOTAL SHEETS 240	SHEET NO. 205
CONTRACT NO. 88703			ILLINOIS FED. AID PROJECT	

DATE: _____
 BY: _____
 SURVEYED: _____
 PLOTTED: _____
 NOTE BOOK: _____
 AREAS CHECKED: _____

DATE: _____
 BY: _____
 SURVEYED: _____
 PLOTTED: _____
 NOTE BOOK: _____
 AREAS CHECKED: _____



FILE NAME = xsec_sheet.dgn
 USER NAME = joehumajg
 PLDT SCALE = 20.0000' / IN.
 PLOT DATE = 3/11/2010

DESIGNED -	REVISED -
DRAWN -	REVISED -
CHECKED -	REVISED -
DATE -	REVISED -

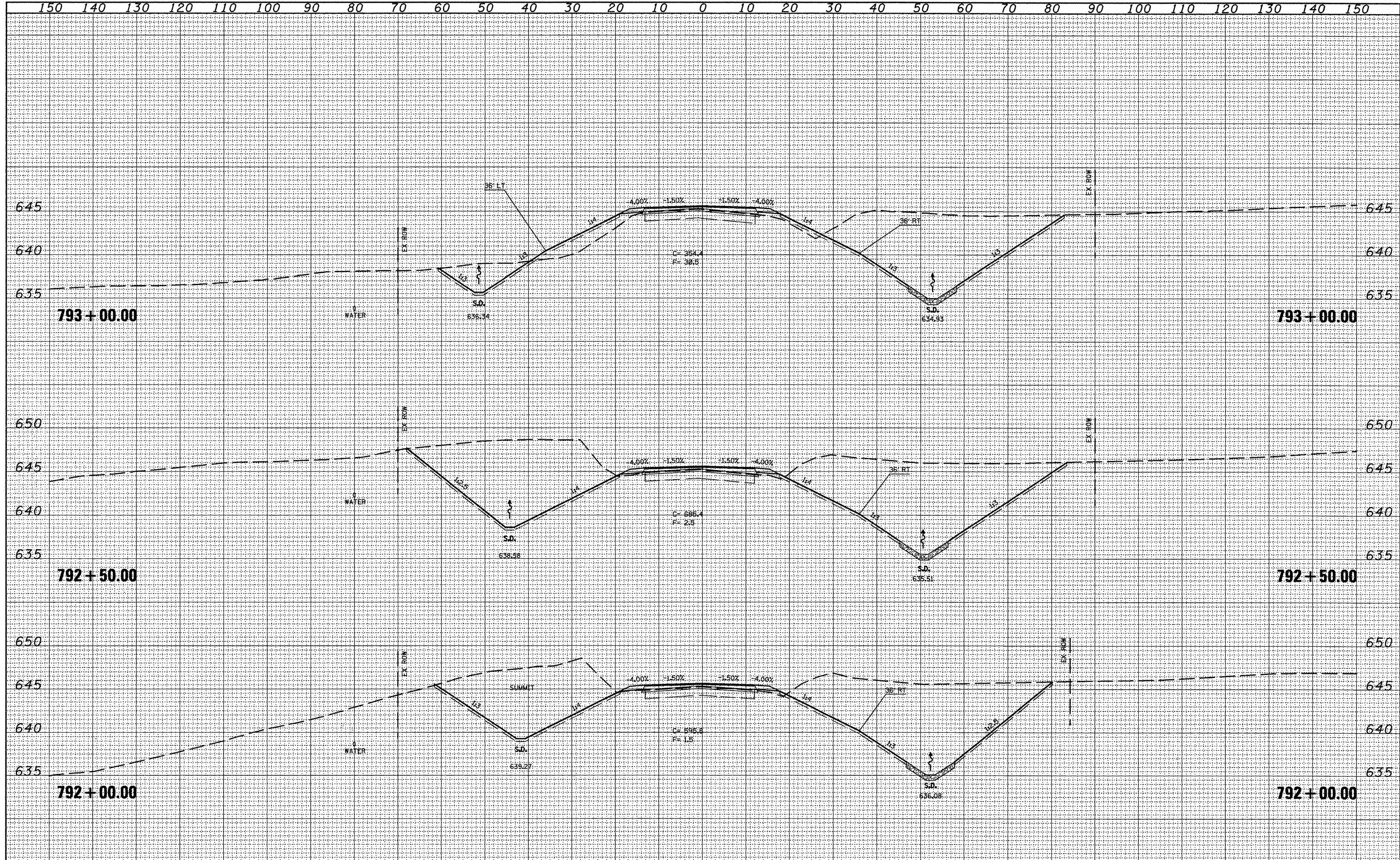
**STATE OF ILLINOIS
 DEPARTMENT OF TRANSPORTATION**

CROSS SECTIONS

SCALE: _____ SHEET NO. _____ OF _____ SHEETS STA. 790+50.00 TO STA. 791+50.00

F.A.P. RTE. 317	SECTION 16W-2,RS-4;17W-1,RS-3	COUNTY FULTON	TOTAL SHEETS 240	SHEET NO. 206
CONTRACT NO. 88703				
ILLINOIS FED. AID PROJECT				

DATE: _____
 SURVEYED: _____
 SURVEY: _____
 ORIGINAL SURVEY: _____
 NOTE BOOK: _____
 TEMPLATE: _____
 AREAS CHECKED: _____
 NO. _____

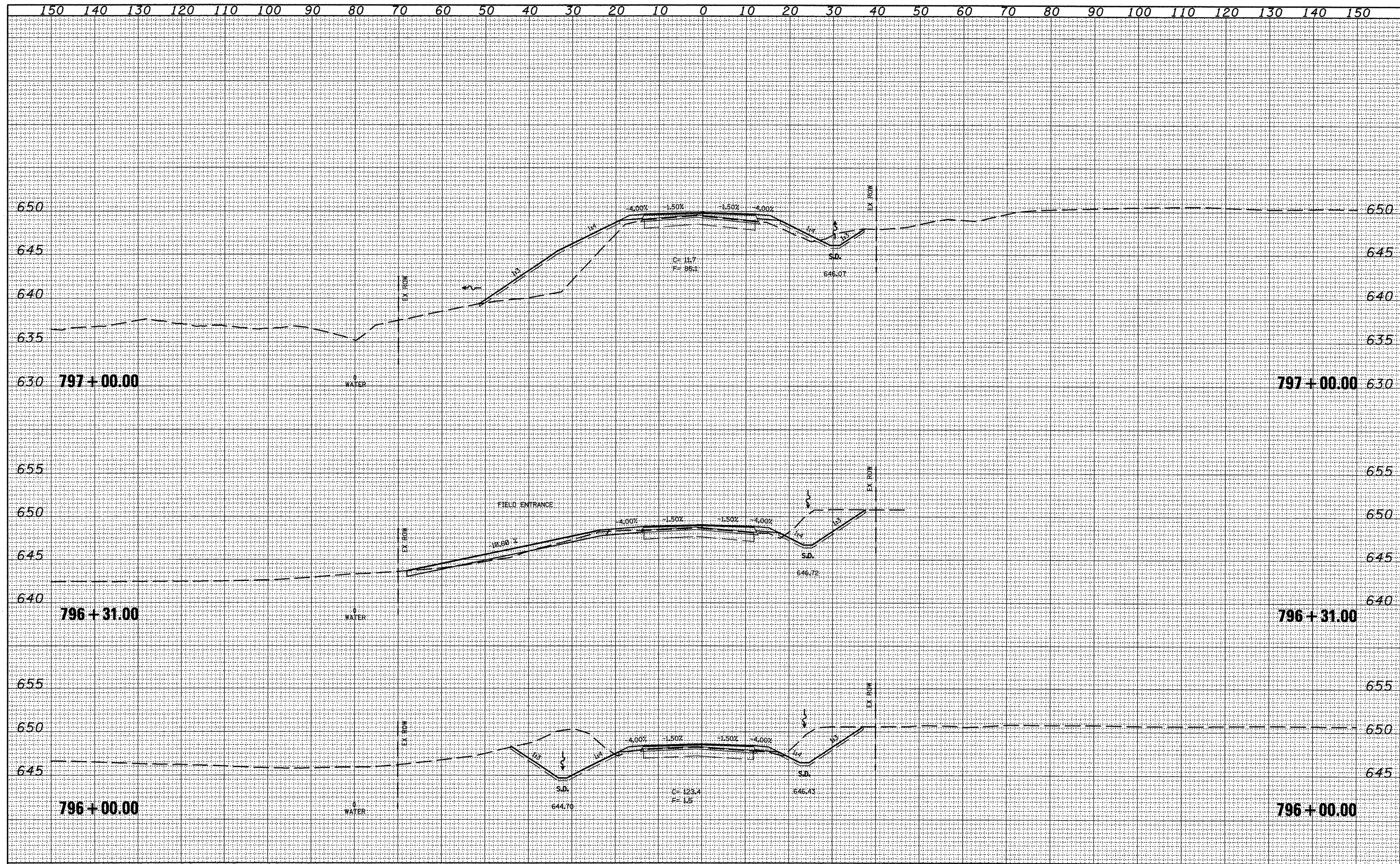


FILE NAME = xsec.sheet.dgn	USER NAME = jochums.jg	DESIGNED -	REVISED -	STATE OF ILLINOIS DEPARTMENT OF TRANSPORTATION	CROSS SECTIONS	SECTION	COUNTY	TOTAL SHEETS	SHEET NO.	
		DRAWN -	REVISED -			317	16W-2,RS-4+17W-1,RS-3	FULTON	240	207
		CHECKED -	REVISED -			CONTRACT NO. 88703				
		DATE -	REVISED -			ILLINOIS FED. AID PROJECT				

SCALE: _____ SHEET NO. _____ OF _____ SHEETS STA. 792+00.00 TO STA. 793+00.00

DATE	
BY	
FINAL SURVEY	
SURVEYED	
PLOTTED	
NOTE BOOK	
AREAS CHECKED	
NO.	

DATE	
BY	
ORIGINAL SURVEY	
SURVEYED	
PLOTTED	
NOTE BOOK	
AREAS CHECKED	
NO.	



FILE NAME = vsec_sheet.dgn
 USER NAME = jochums,jg
 PLOT SCALE = 20.0000' / IN.
 PLOT DATE = 3/11/2010

DESIGNED -	REVISED -
DRAWN -	REVISED -
CHECKED -	REVISED -
DATE -	REVISED -

**STATE OF ILLINOIS
DEPARTMENT OF TRANSPORTATION**

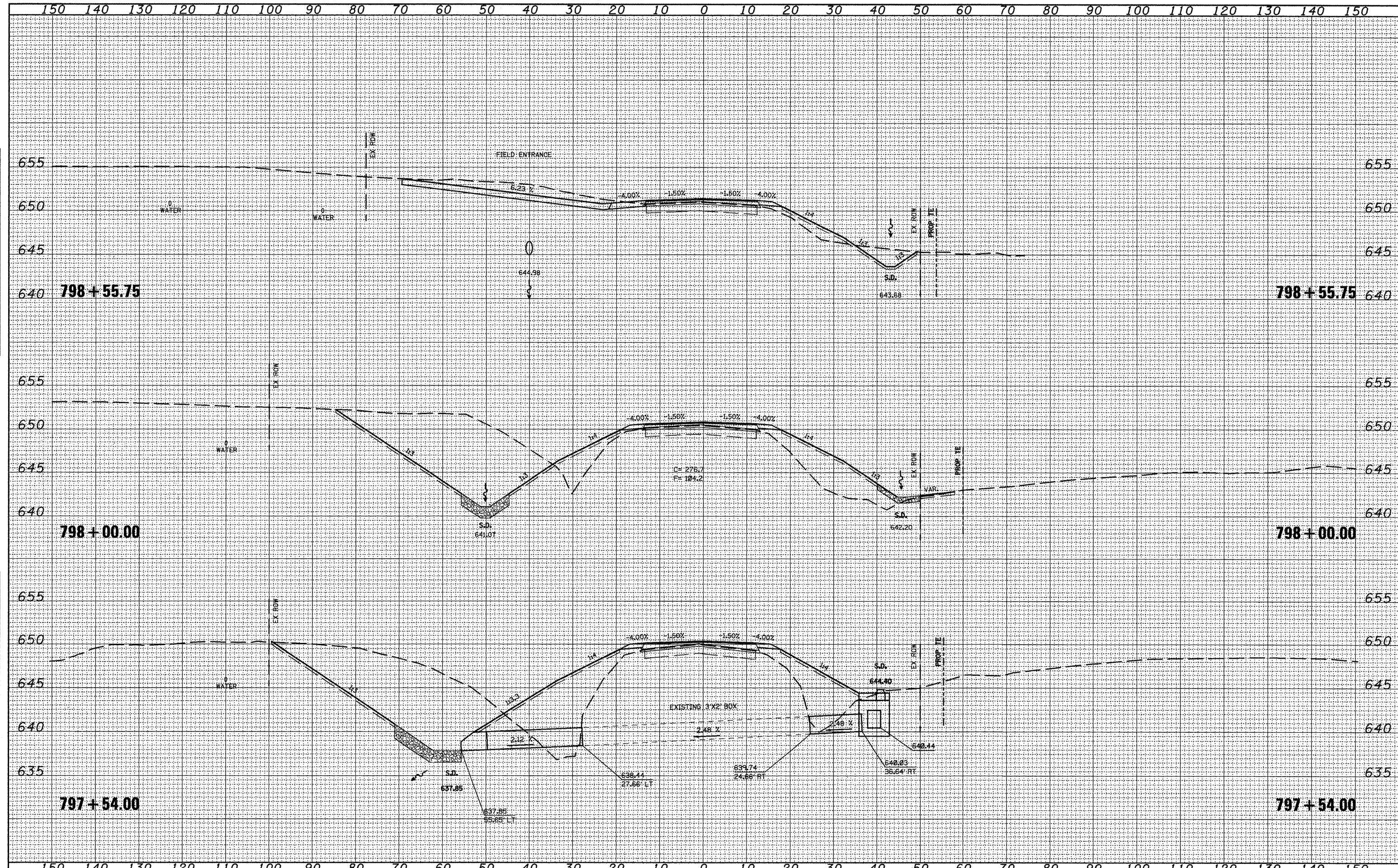
CROSS SECTIONS

SCALE: SHEET NO. OF SHEETS STA. 796+00.00 TO STA. 797+00.00

F.A.A.P. RTE.	SECTION	COUNTY	TOTAL SHEETS	SHEET NO.
317	16W-2,RS-4+17W-1,RS-3	FULTON	240	269
CONTRACT NO. 88703			ILLINOIS FED. AID PROJECT	

DATE	
BY	
DESIGNED	
DRAWN	
CHECKED	
DATE	
REVISIONS	
NO.	

DATE	
BY	
DESIGNED	
DRAWN	
CHECKED	
DATE	
REVISIONS	
NO.	



FILE NAME = vsec-sheet.dgn
 USER NAME = jochuma.jg
 PLOT SCALE = 28.0000' / IN.
 PLOT DATE = 3/11/2010

DESIGNED	-	REVISED	-
DRAWN	-	REVISED	-
CHECKED	-	REVISED	-
DATE	-	REVISED	-

**STATE OF ILLINOIS
 DEPARTMENT OF TRANSPORTATION**

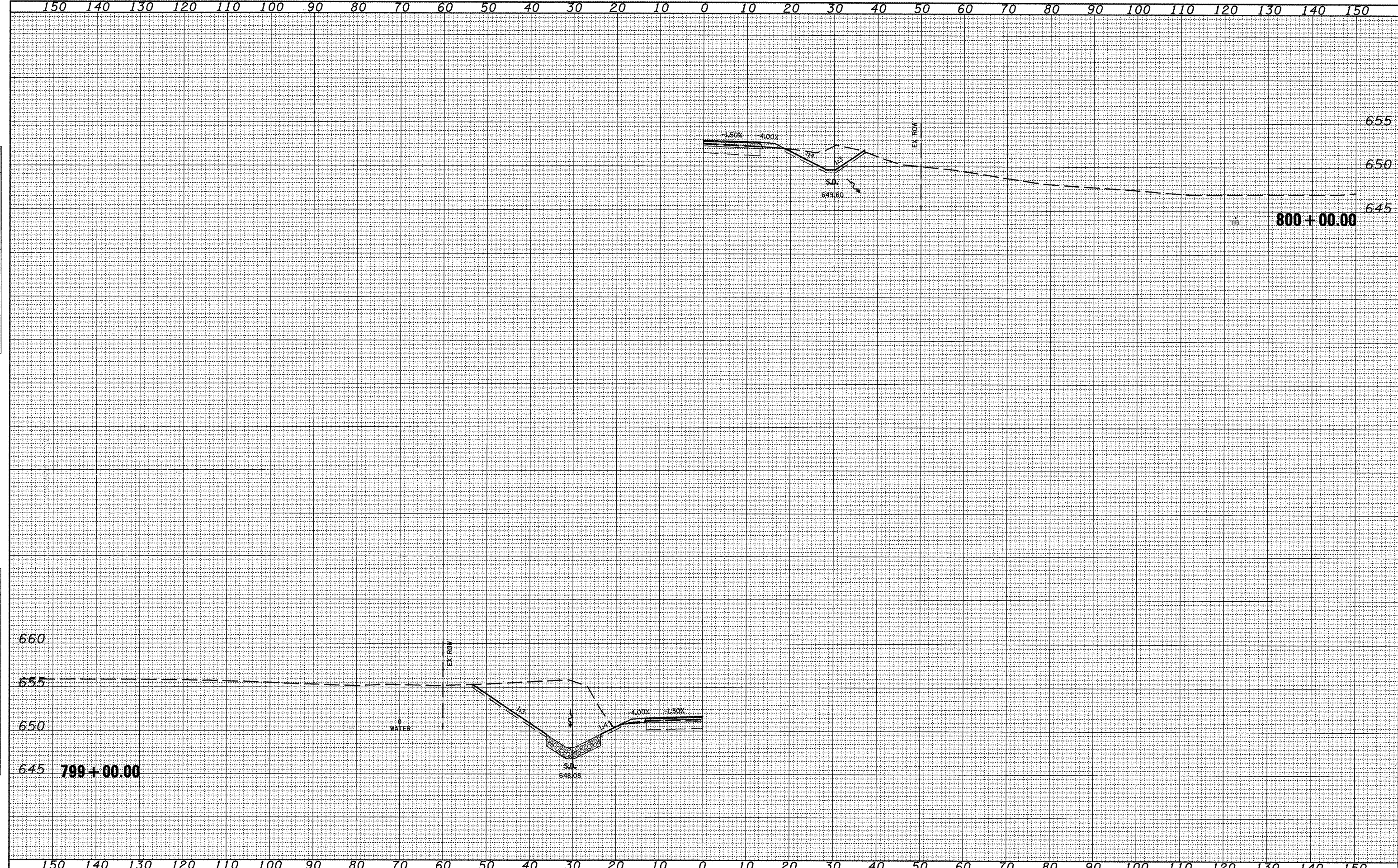
CROSS SECTIONS

SCALE: SHEET NO. OF SHEETS STA. 797+54.00 TO STA. 798+55.75

F.A.P. RTE.	SECTION	COUNTY	TOTAL SHEETS	SHEET NO.
317	16W-2,RS-417W-1,RS-3	FULTON	246	210
				CONTRACT NO. 88703
ILLINOIS FED. AID PROJECT				

DATE	
BY	
FINAL SURVEY	
SURVEYED	
PLOTTED	
TEMPLATE	
NOTE BOOK	
AREAS CHECKED	

DATE	
BY	
ORIGINAL SURVEY	
SURVEYED	
PLOTTED	
TEMPLATE	
NOTE BOOK	
AREAS CHECKED	



FILE NAME = xsec-sheet.dgn
 USER NAME = jochums,jg
 PLOT SCALE = 20,0000 ' / IN.
 PLOT DATE = 3/11/2010

DESIGNED -	REVISED -
DRAWN -	REVISED -
CHECKED -	REVISED -
DATE -	REVISED -

**STATE OF ILLINOIS
DEPARTMENT OF TRANSPORTATION**

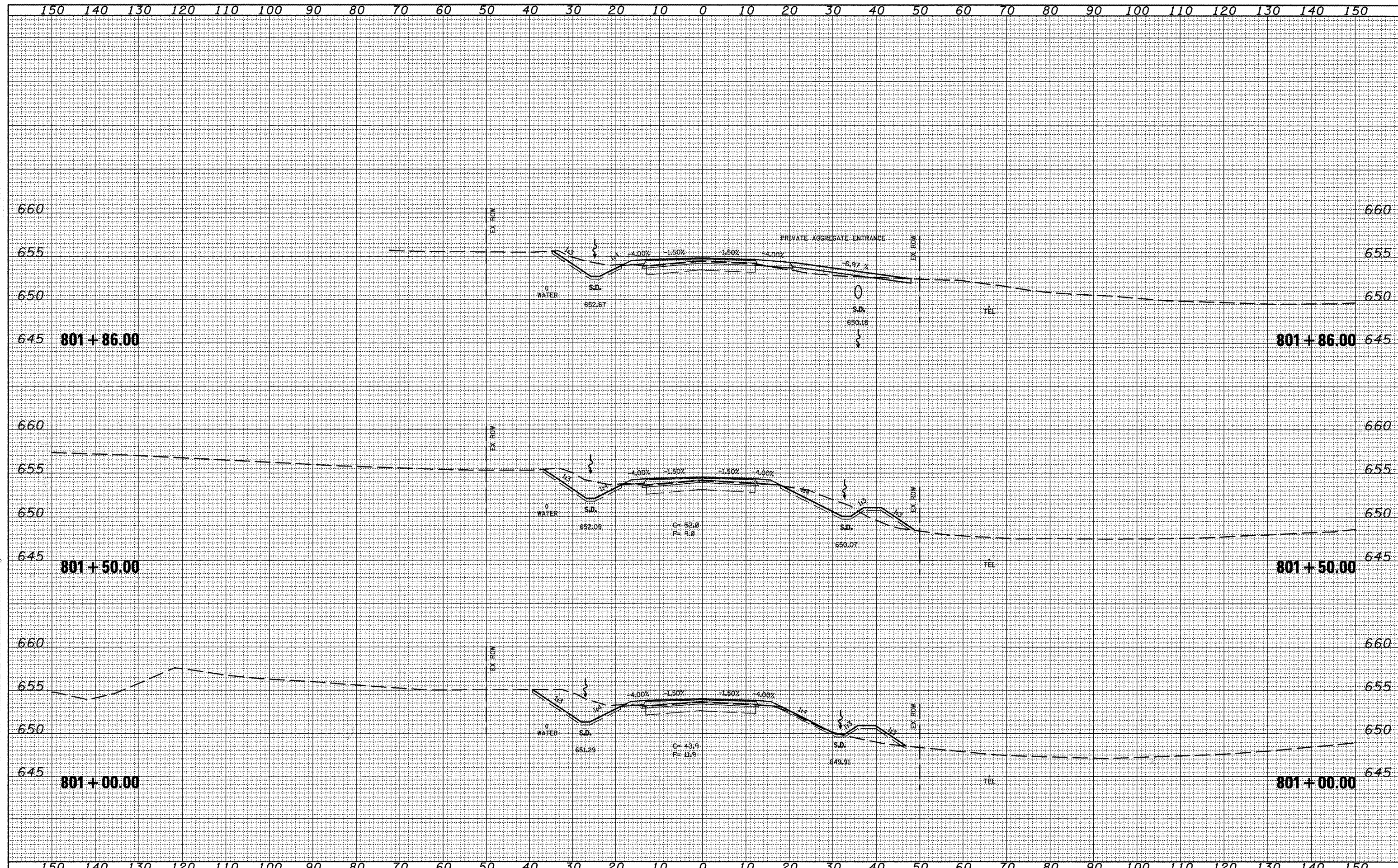
CROSS SECTIONS

SCALE: SHEET NO. OF SHEETS STA. 799+00.00 TO STA. 800+00.00

F.A.P. RTE.	SECTION	COUNTY	TOTAL SHEETS	SHEET NO.
317	16W-2,RS-4+17W-1,RS-3	FULTON	240	211
CONTRACT NO. 88703			ILLINOIS FED. AID PROJECT	

DATE	
BY	
FINAL SURVEYED	
SURVEY PLOTTED	
NOTE BOOK	
DATE	
AREAS CHECKED	
NO.	

DATE	
BY	
ORIGINAL SURVEYED	
SURVEY PLOTTED	
NOTE BOOK	
DATE	
AREAS CHECKED	
NO.	



FILE NAME = xsec_sheet.dgn
 USER NAME = jochumsjg
 DESIGNED -
 DRAWN -
 CHECKED -
 DATE -

PLOT SCALE = 28.0000' / IN.
 PLOT DATE = 3/11/2010
 DESIGNED -
 DRAWN -
 CHECKED -
 DATE -

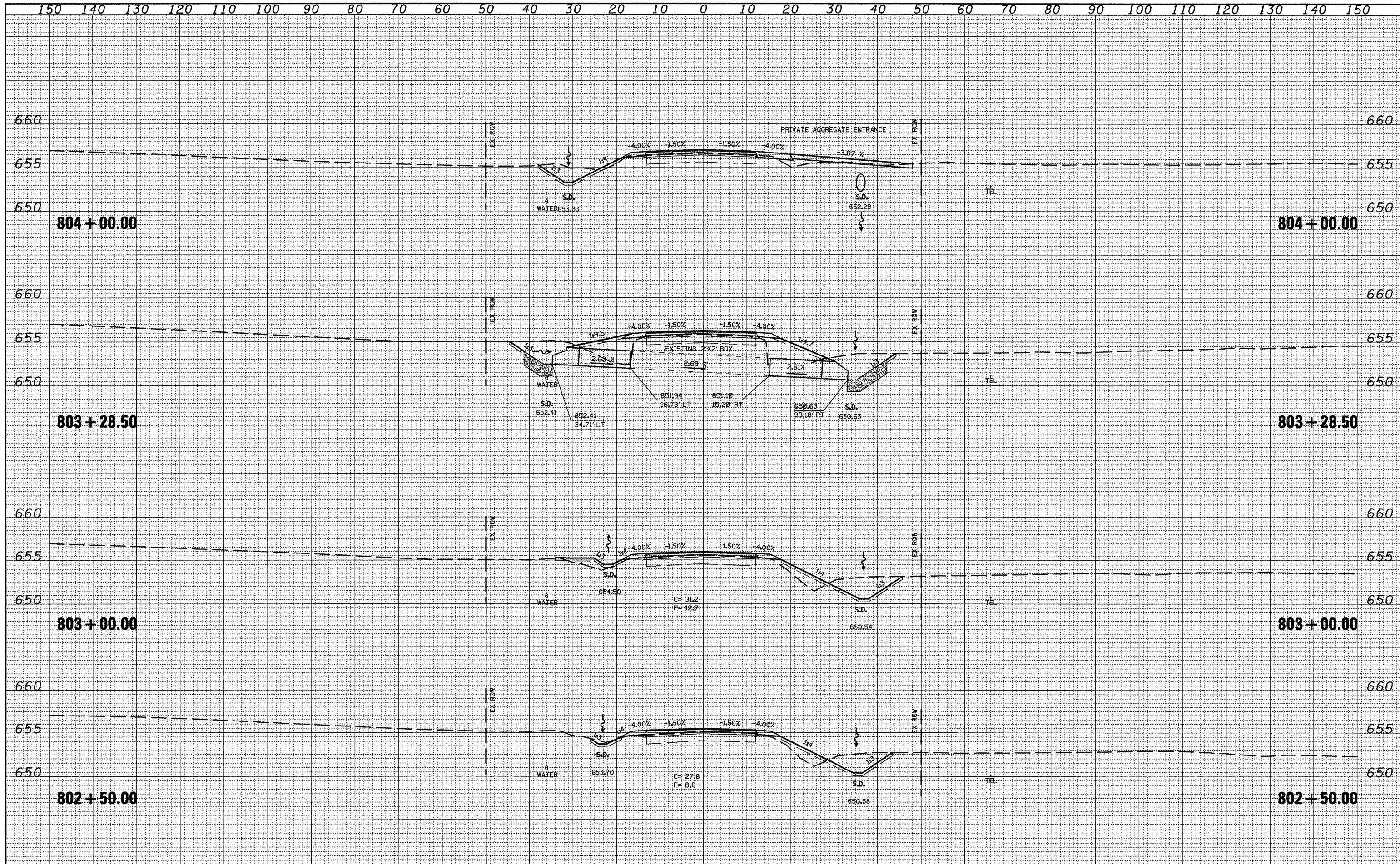
STATE OF ILLINOIS
 DEPARTMENT OF TRANSPORTATION

CROSS SECTIONS
 SCALE: SHEET NO. OF SHEETS STA. 801+00.00 TO STA. 801+86.00

F.A.A.P. RTE.	SECTION	COUNTY	TOTAL SHEETS	SHEET NO.
317	16W-2,RS-4+17W-1,RS-3	FULTON	240	212
			CONTRACT NO. 88703	
ILLINOIS FED. AID PROJECT				

DATE	
BY	
NO.	
AREAS CHECKED	
TEMP. PLATE	
NOTE BOOK	
PLOTTED	
SURVEYED	
FINAL SURVEY	

DATE	
BY	
NO.	
AREAS CHECKED	
TEMP. PLATE	
NOTE BOOK	
PLOTTED	
SURVEYED	
ORIGINAL SURVEY	



FILE NAME = xsec_sheet.dgn
 USER NAME = jochuma.jg
 PLOT SCALE = 20.0000' / IN.
 PLOT DATE = 3/11/2018

DESIGNED -	REVISED -
DRAWN -	REVISED -
CHECKED -	REVISED -
DATE -	REVISED -

**STATE OF ILLINOIS
 DEPARTMENT OF TRANSPORTATION**

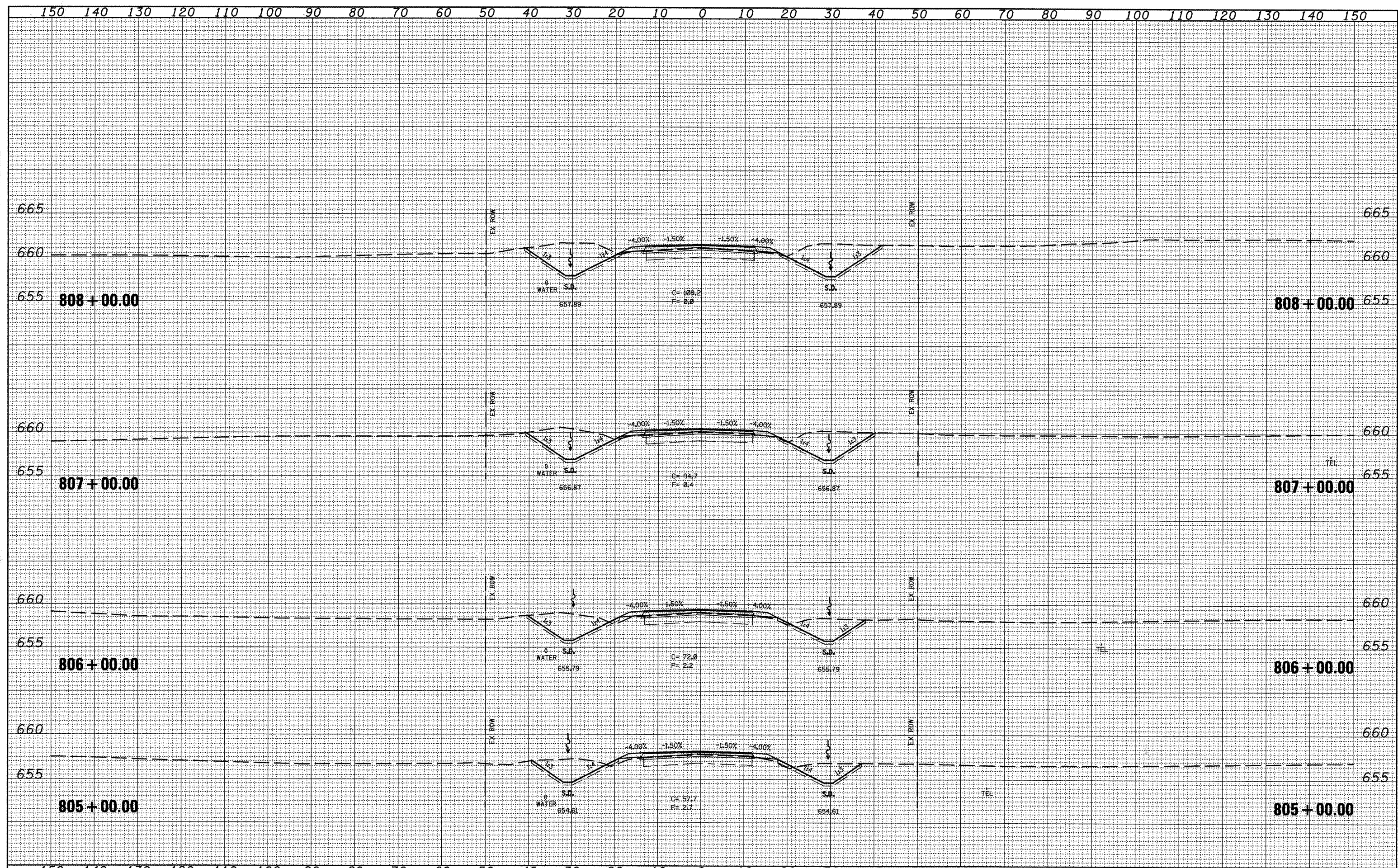
CROSS SECTIONS

SCALE: SHEET NO. OF SHEETS STA. 802+50.00 TO STA. 804+00.00

F.A.P. RTE.	SECTION	COUNTY	TOTAL SHEETS	SHEET NO.
317	16W-2,RS-4;17W-1,RS-3	FULTON	246	213
				CONTRACT NO. 88703
ILLINOIS FED. AID PROJECT				

DATE	
BY	
ORIGINAL SURVEY	
FINAL SURVEY	
PLOTTED	
NOTE BOOK	
AREAS CHECKED	
NO.	

DATE	
BY	
ORIGINAL SURVEY	
FINAL SURVEY	
PLOTTED	
NOTE BOOK	
AREAS CHECKED	
NO.	



FILE NAME = xsec_sheet.dgn
 USER NAME = jochums.jg
 PLOT SCALE = 20.0000' / IN.
 PLOT DATE = 3/11/2010

DESIGNED -	REVISED -
DRAWN -	REVISED -
CHECKED -	REVISED -
DATE -	REVISED -

**STATE OF ILLINOIS
DEPARTMENT OF TRANSPORTATION**

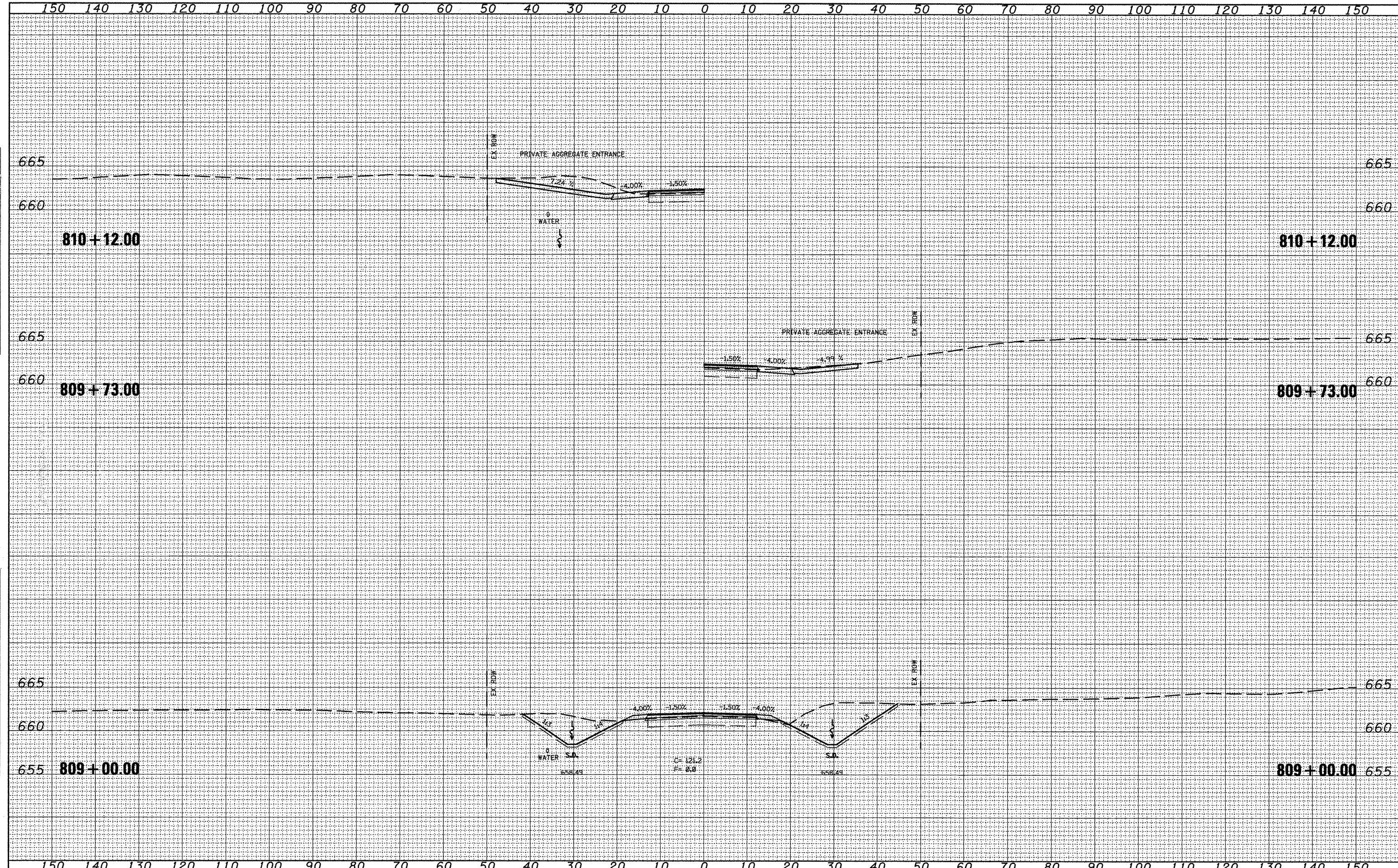
CROSS SECTIONS

SCALE: SHEET NO. OF SHEETS STA. 805+00.00 TO STA. 808+00.00

F.A.P. RTE.	SECTION	COUNTY	TOTAL SHEETS	SHEET NO.
317	16W-2,RS-4+17W-1,RS-3	FULTON	240	214
CONTRACT NO. 88703				
ILLINOIS FED. AID PROJECT				

DATE	
BY	
ORIGINAL SURVEY	
SHRINKED SURVEY	
PLOTTED	
NOTE BOOK	
AREAS CHECKED	

DATE	
BY	
ORIGINAL SURVEY	
SHRINKED SURVEY	
PLOTTED	
NOTE BOOK	
AREAS CHECKED	



FILE NAME = xsec_sheet.dgn
 USER NAME = jochums.jg
 PLOT SCALE = 28,0000' / IN.
 PLOT DATE = 3/11/2010

DESIGNED -	REVISED -
DRAWN -	REVISED -
CHECKED -	REVISED -
DATE -	REVISED -

**STATE OF ILLINOIS
DEPARTMENT OF TRANSPORTATION**

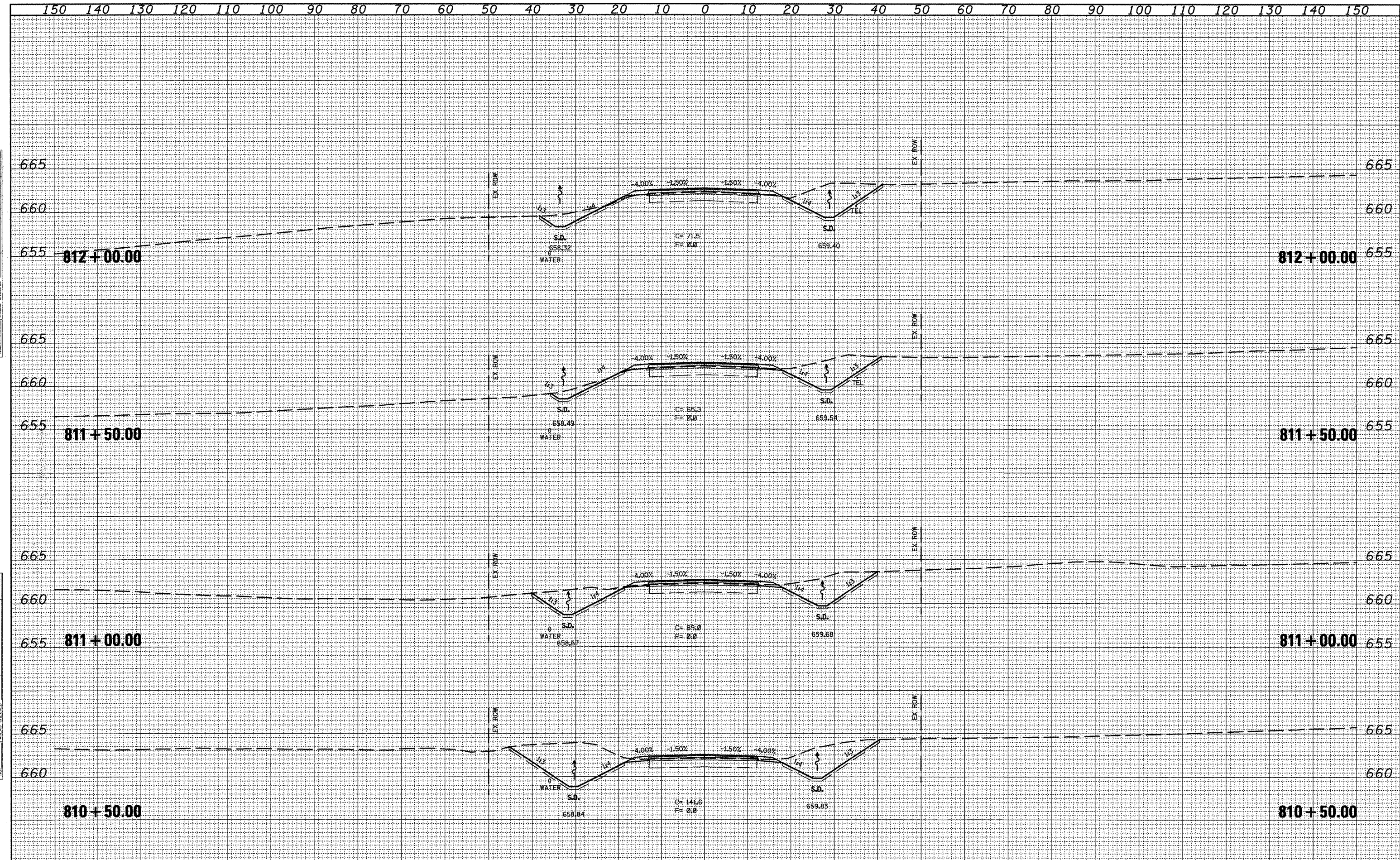
CROSS SECTIONS

SCALE: SHEET NO. OF SHEETS STA. 809+00.00 TO STA. 810+12.00

F&AP RTE.	SECTION	COUNTY	TOTAL SHEETS	SHEET NO.
317	16W-2,RS-4;1TW-1,RS-3	FULTON	240	215
CONTRACT NO. 88703			ILLINOIS FED. AID PROJECT	

FINAL SURVEY	SURVEYED
NOTE BOOK	PLOTTED
NO.	TEMP. DATE
	AREAS CHECKED

ORIGINAL SURVEY	SURVEYED
NOTE BOOK	PLOTTED
NO.	TEMP. DATE
	AREAS CHECKED



FILE NAME = xsec_sheet.dgn
 USER NAME = jochuma,jg
 PLOT SCALE = 20.0000' / IN.
 PLOT DATE = 3/11/2018

DESIGNED -	REVISED -
DRAWN -	REVISED -
CHECKED -	REVISED -
DATE -	REVISED -

**STATE OF ILLINOIS
DEPARTMENT OF TRANSPORTATION**

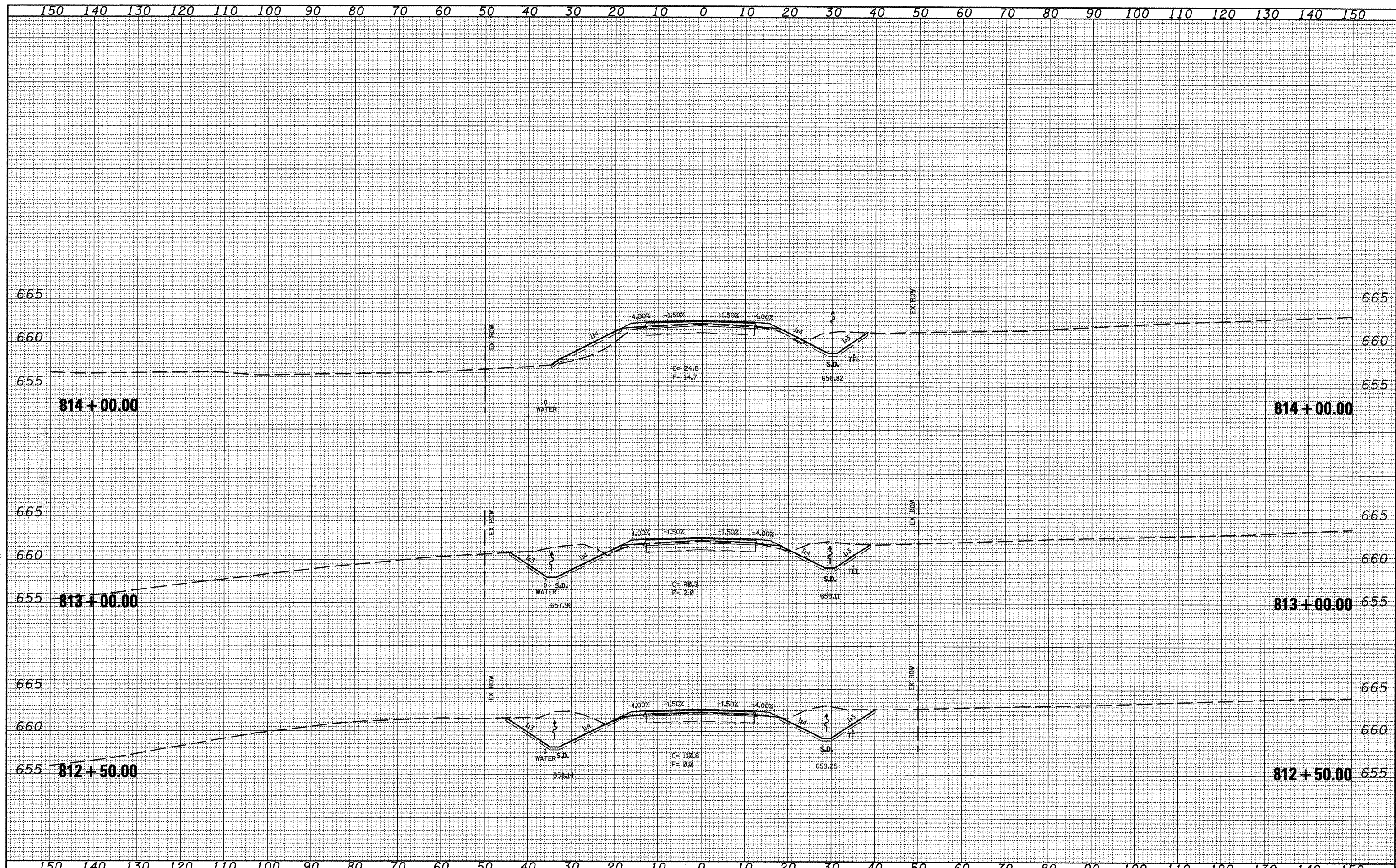
CROSS SECTIONS

SCALE: SHEET NO. OF SHEETS STA. 810+50.00 TO STA. 812+00.00

F.A.P. RTE.	SECTION	COUNTY	TOTAL SHEETS	SHEET NO.
317	16W-2,RS-4I7W-1,RS-3	FULTON	240	216
CONTRACT NO. 88703			ILLINOIS FED. AID PROJECT	

DATE: _____
 BY: _____
 SURVEYED: _____
 SURVEY: _____
 NOTE BOOK: _____
 TEMPLATE: _____
 AREAS: _____
 AREAS CHECKED: _____

DATE: _____
 BY: _____
 SURVEYED: _____
 SURVEY: _____
 NOTE BOOK: _____
 TEMPLATE: _____
 AREAS: _____
 AREAS CHECKED: _____



FILE NAME = xsec_sheet.dgn
 USER NAME = jochums.jg
 PLOT SCALE = 20.0000' / IN.
 PLOT DATE = 3/11/2010

DESIGNED -	REVISED -
DRAWN -	REVISED -
CHECKED -	REVISED -
DATE -	REVISED -

**STATE OF ILLINOIS
 DEPARTMENT OF TRANSPORTATION**

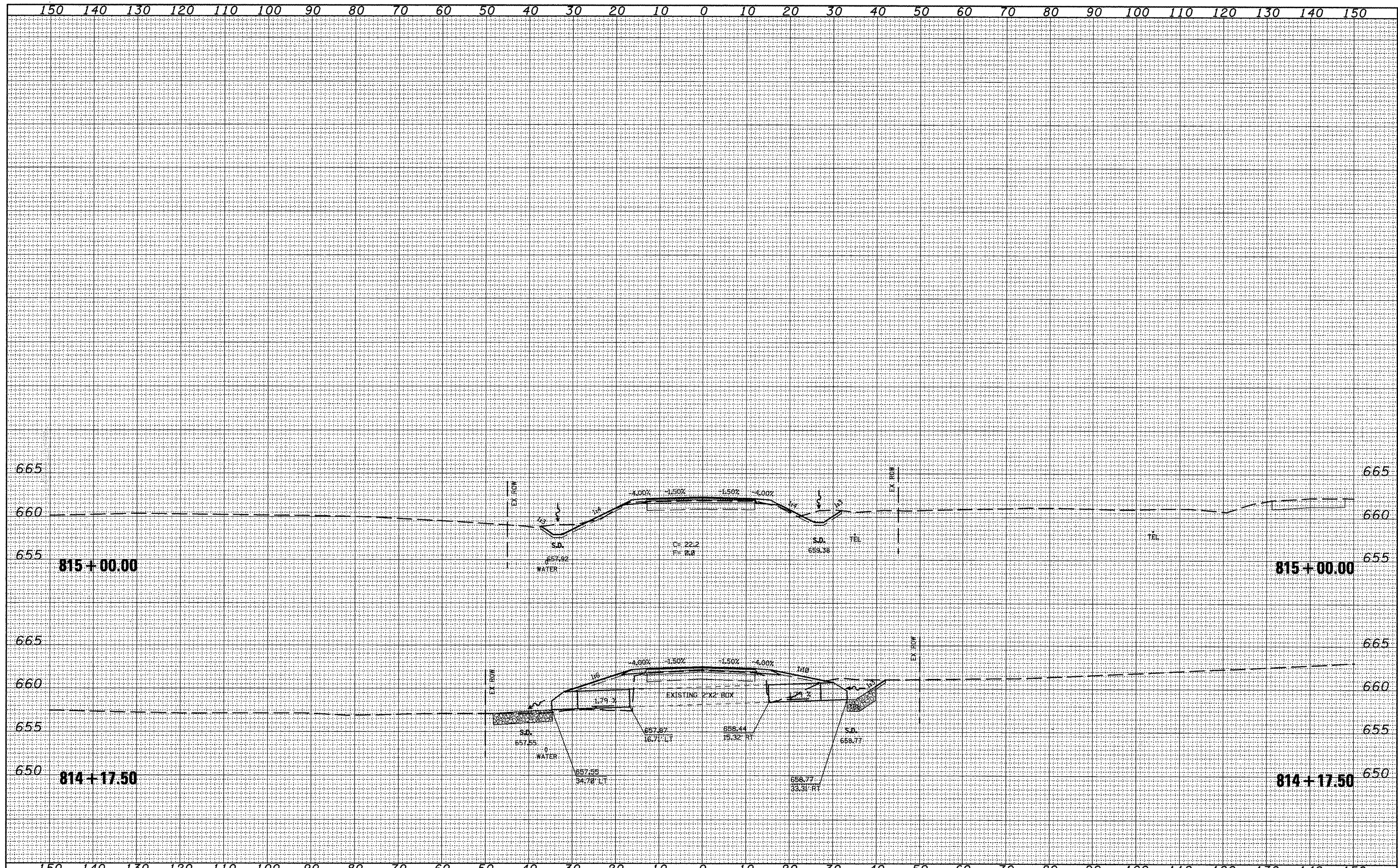
CROSS SECTIONS

SCALE: _____ SHEET NO. _____ OF _____ SHEETS STA. 812+50.00 TO STA. 814+00.00

F.A. API RTE.	SECTION	COUNTY	TOTAL SHEETS	SHEET NO.
317	16W-2,RS-4;17W-1,RS-3	FULTON	240	217
CONTRACT NO. 88703			ILLINOIS FED. AID PROJECT	

DATE: _____
 SURVEYED BY: _____
 SURVEY NO.: _____
 TEMPLATE: _____
 NOTE BOOK NO.: _____
 AREAS CHECKED: _____

DATE: _____
 SURVEYED BY: _____
 SURVEY NO.: _____
 TEMPLATE: _____
 NOTE BOOK NO.: _____
 AREAS CHECKED: _____



FILE NAME = xsec.sheet.dgn
 USER NAME = jochums.jg
 PLLOT SCALE = 20.0000' / IN.
 PLOT DATE = 3/11/2018

DESIGNED -	REVISED -
DRAWN -	REVISED -
CHECKED -	REVISED -
DATE -	REVISED -

**STATE OF ILLINOIS
 DEPARTMENT OF TRANSPORTATION**


CROSS SECTIONS

SCALE: _____ SHEET NO. _____ OF _____ SHEETS STA. 814+17.50 TO STA. 816+20.88

F.A.A.P. RTE. 317	SECTION 16W-2,RS-4;17W-1,RS-3	COUNTY FULTON	TOTAL SHEETS 240	SHEET NO. 218
CONTRACT NO. 88703			ILLINOIS FED. AID PROJECT	

DATE	
BY	
FINAL SURVEY	
FLIPPED	
NOTE BOOK	
TEMPLATE	
AREAS CHECKED	

DATE	
BY	
ORIGINAL SURVEY	
FLIPPED	
NOTE BOOK	
TEMPLATE	
AREAS CHECKED	



FILE NAME = xsec_sheet.dgn
 USER NAME = jochums,jg
 DESIGNED -
 DRAWN -
 CHECKED -
 DATE -

DESIGNED -
 DRAWN -
 CHECKED -
 DATE -

REVISED -
 REVISED -
 REVISED -
 REVISED -

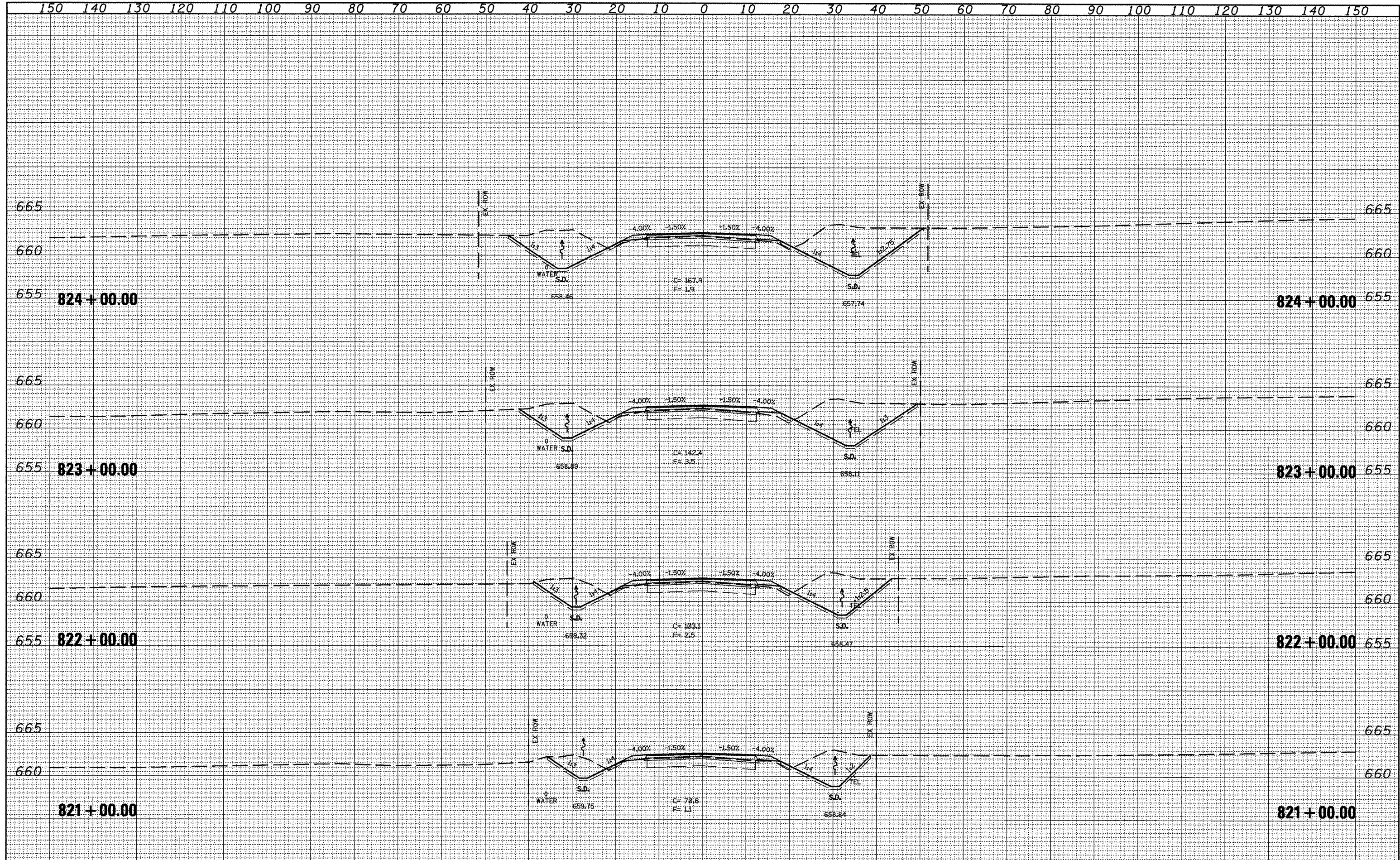
STATE OF ILLINOIS
 DEPARTMENT OF TRANSPORTATION

CROSS SECTIONS
 SCALE: SHEET NO. OF SHEETS STA. 817+00.00 TO STA. 820+00.00

F. & AP. RTE.	SECTION	COUNTY	TOTAL SHEETS	SHEET NO.
317	16W-2,RS-4,17W-1,RS-3	FULTON	240	219
			CONTRACT NO. 88703	
ILLINOIS FED. AID PROJECT				

DATE: _____
 BY: _____
 SURVEYED _____
 ORIGINAL SURVEY _____
 NOTE BOOK _____
 TEMPLATE _____
 AREAS CHECKED _____
 NO. _____

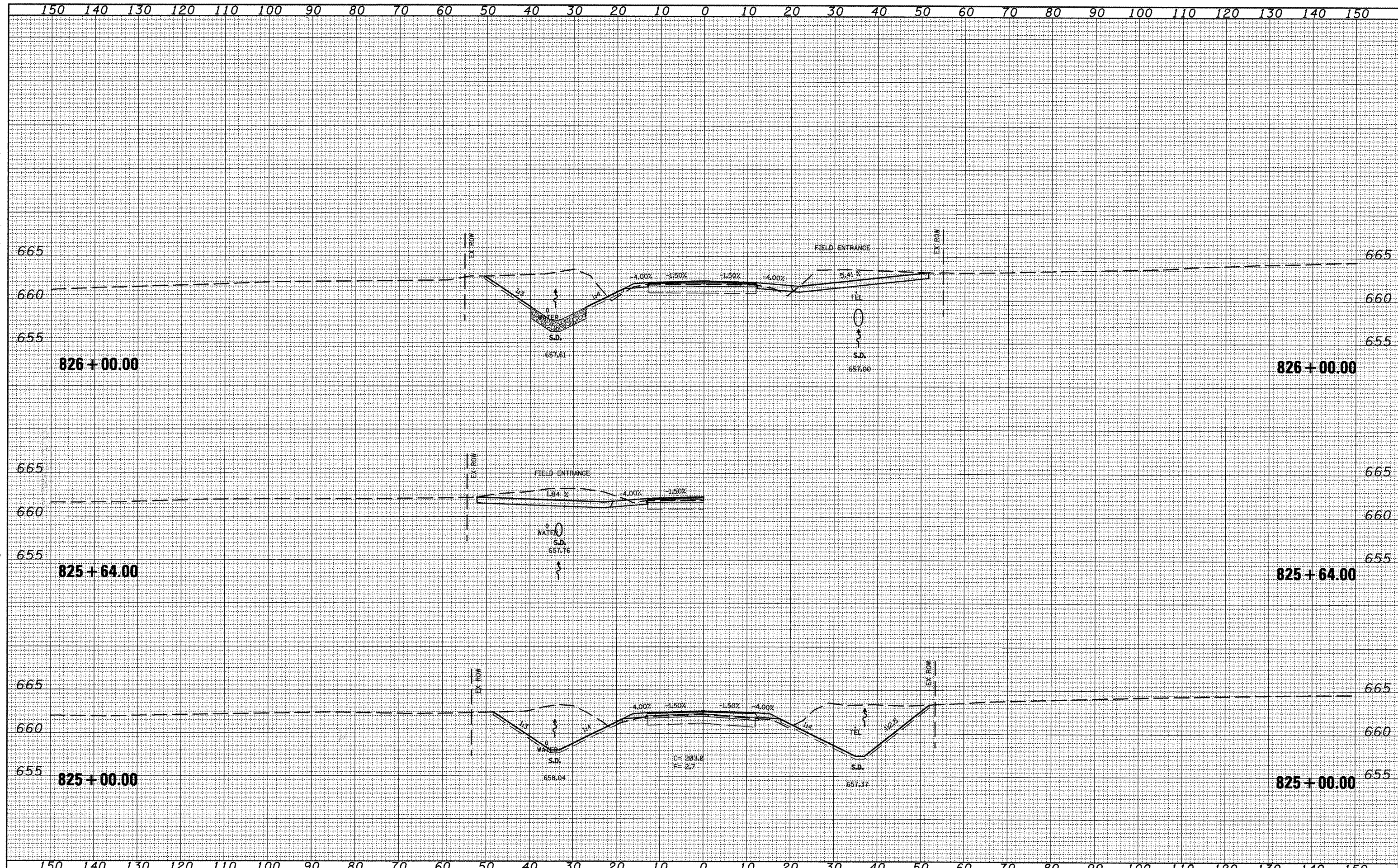
DATE: _____
 BY: _____
 SURVEYED _____
 ORIGINAL SURVEY _____
 NOTE BOOK _____
 TEMPLATE _____
 AREAS CHECKED _____
 NO. _____



FILE NAME = xsec_sheet.dgn	USER NAME = joehumajg	DESIGNED -	REVISED -	STATE OF ILLINOIS DEPARTMENT OF TRANSPORTATION	CROSS SECTIONS	F.A.P. RTE. 317	SECTION 16W-2,RS-417W-1,RS-3	COUNTY FULTON	TOTAL SHEETS 240	SHEET NO. 220	
	PLOT SCALE = 20.0000' / IN.	DRAWN -	REVISED -			SCALE:	SHEET NO. OF SHEETS	STA. 821+00.00 TO STA. 824+00.00	CONTRACT NO. 88703		ILLINOIS FED. AID PROJECT
	PLOT DATE = 3/11/2018	CHECKED -	REVISED -								
		DATE -	REVISED -								

DATE _____ BY _____
 SURVEYED _____ PLOTTED _____
 NOTE BOOK _____ PLATE _____
 NO. _____ AREAS CHECKED _____

DATE _____ BY _____
 SURVEYED _____ PLOTTED _____
 NOTE BOOK _____ PLATE _____
 NO. _____ AREAS CHECKED _____



FILE NAME = xsec_sheet.dgn
 USER NAME = jochums.jg
 PLOT SCALE = 20.0000' / IN.
 PLOT DATE = 3/11/2010

DESIGNED -	REVISED -
DRAWN -	REVISED -
CHECKED -	REVISED -
DATE -	REVISED -

**STATE OF ILLINOIS
 DEPARTMENT OF TRANSPORTATION**

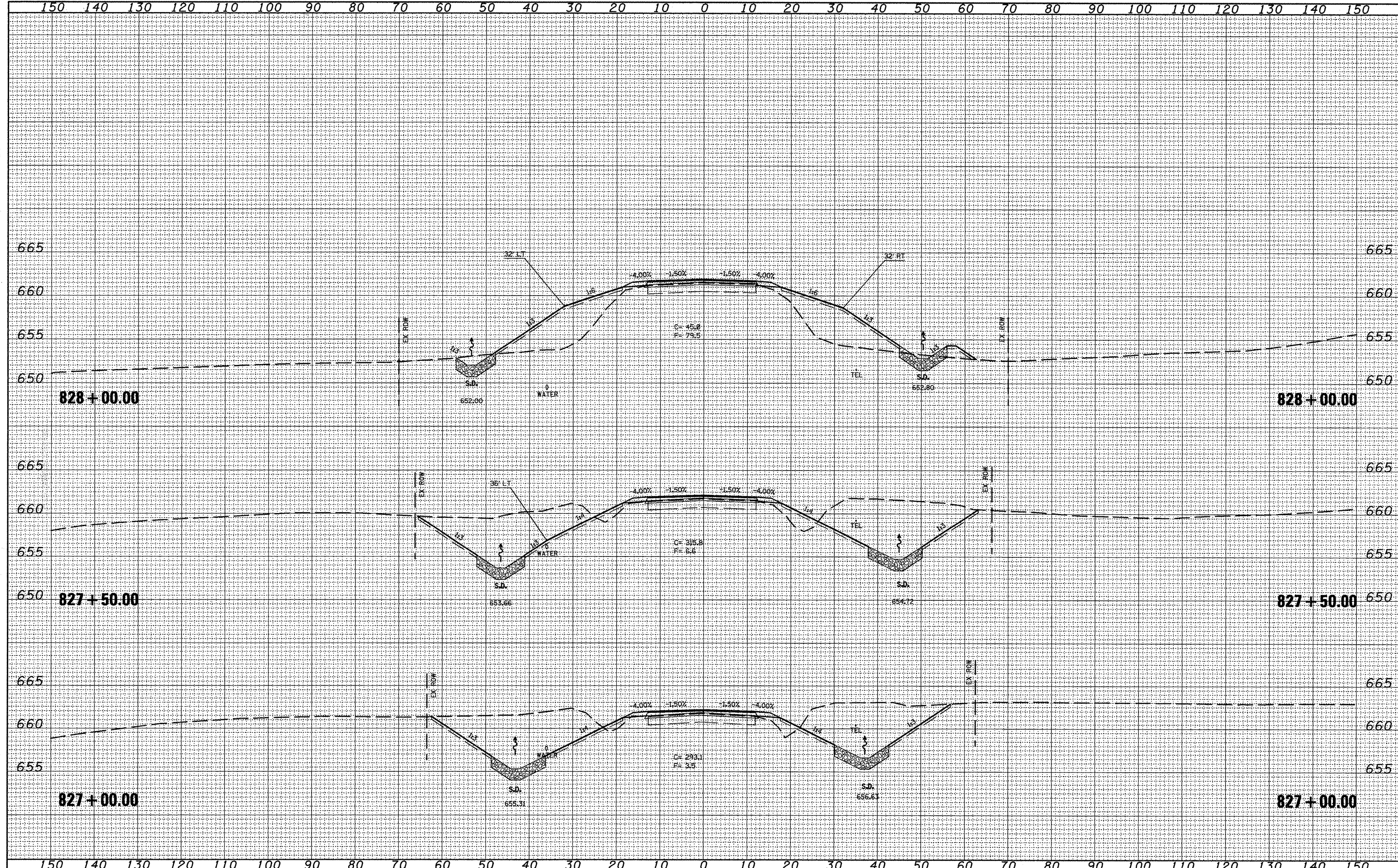
CROSS SECTIONS

SCALE: SHEET NO. OF SHEETS STA. 825+00.00 TO STA. 826+00.00

F.A.P. RTE. 317	SECTION 16W-2,RS-4;17W-1,RS-3	COUNTY FULTON	TOTAL SHEETS 240	SHEET NO. 221
CONTRACT NO. 88703			ILLINOIS FED. AID PROJECT	

DATE	
BY	
ORIGINAL SURVEY	
PLOTTED	
NOTE BOOK	
AREAS	
CHECKED	
NO.	

DATE	
BY	
ORIGINAL SURVEY	
PLOTTED	
NOTE BOOK	
AREAS	
CHECKED	
NO.	



FILE NAME = xsec_sheet.dgn

USER NAME = jochums.jg	DESIGNED -	REVISED -
PLDT SCALE = 20.0000' / IN.	DRAWN -	REVISED -
PLDT DATE = 3/12/2010	CHECKED -	REVISED -
	DATE -	REVISED -

**STATE OF ILLINOIS
DEPARTMENT OF TRANSPORTATION**

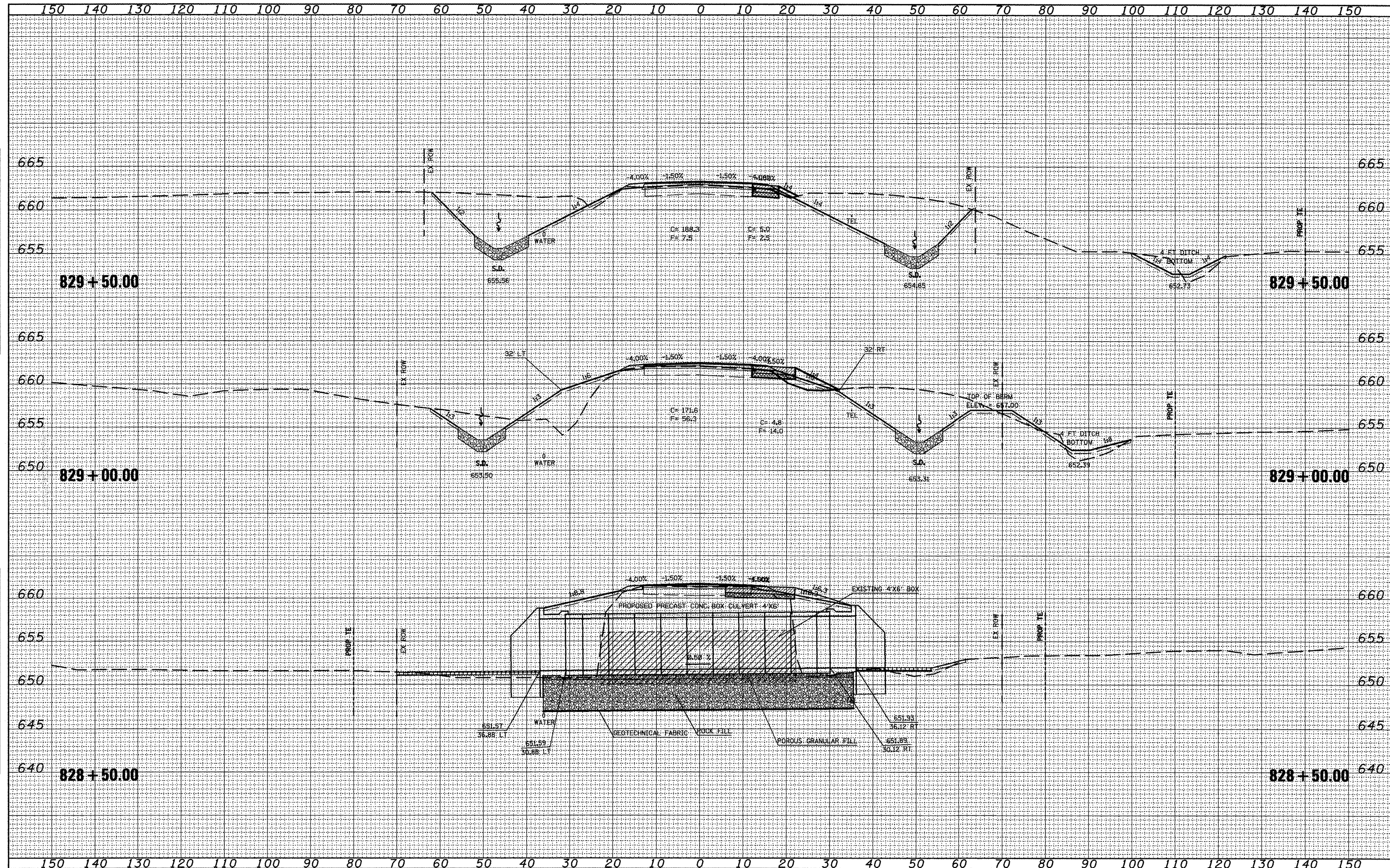
CROSS SECTIONS

SCALE: SHEET NO. OF SHEETS STA. 827+00.00 TO STA. 828+00.00

SECTION	COUNTY	TOTAL SHEETS	SHEET NO.
16W-2-RS-4:17W-1-RS-3	FULTON	246	222
CONTRACT NO. 88703			
ILLINOIS FED. AID PROJECT			

DATE	
BY	
SURVEYED	
PLOTTED	
NOTED	
REVISIONS	
AREAS CHECKED	

DATE	
BY	
SURVEYED	
PLOTTED	
NOTED	
REVISIONS	
AREAS CHECKED	



FILE NAME = xsec.sheet.dgn
 USER NAME = jochumsjg
 PLOT SCALE = 28.0000' / IN.
 PLOT DATE = 3/12/2010

DESIGNED -	REVISED -
DRAWN -	REVISED -
CHECKED -	REVISED -
DATE -	REVISED -

**STATE OF ILLINOIS
DEPARTMENT OF TRANSPORTATION**

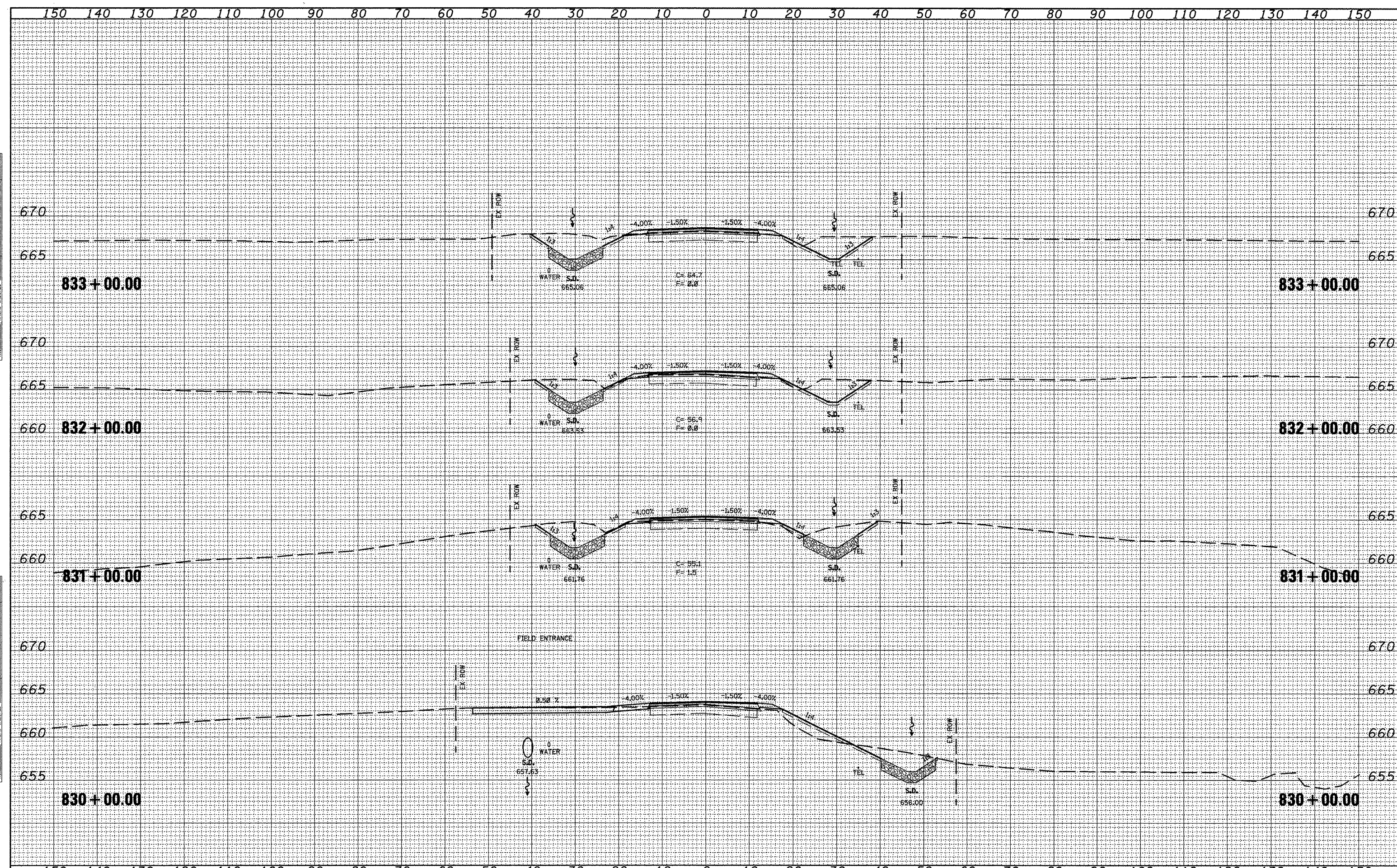
CROSS SECTIONS

SCALE: SHEET NO. OF SHEETS STA. 828+50.00 TO STA. 829+50.00

F.A.P. RTE.	SECTION	COUNTY	TOTAL SHEETS	SHEET NO.
317	16W-2,RS-4;17W-1,RS-3	FULTON	246	223
				CONTRACT NO. 88703
ILLINOIS FED. AID PROJECT				

DATE	
BY	
DESIGNED	
DRAWN	
CHECKED	
DATE	
REVISIONS	
NO.	
DATE	
BY	
DESIGNED	
DRAWN	
CHECKED	
DATE	
REVISIONS	
NO.	

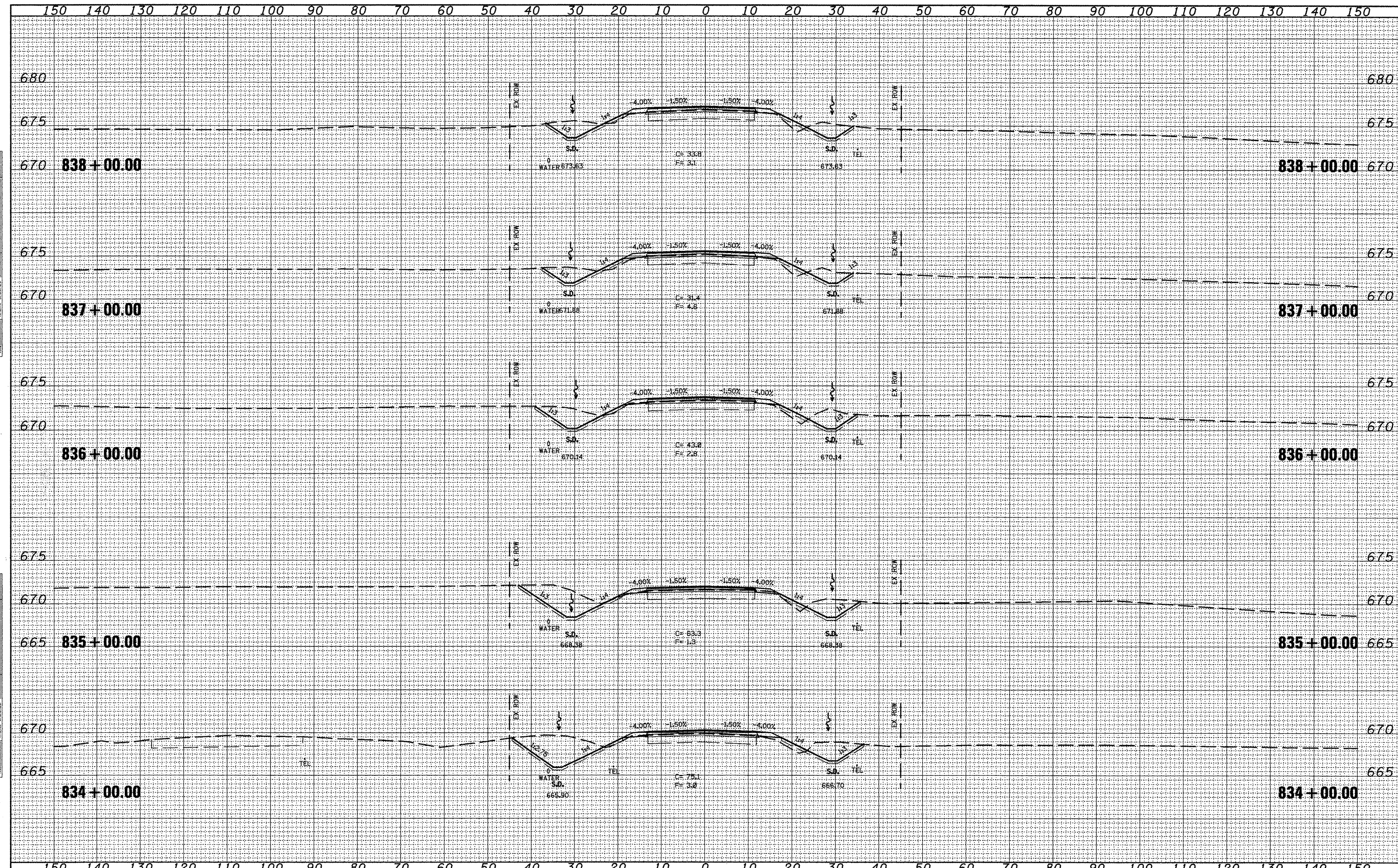
DATE	
BY	
DESIGNED	
DRAWN	
CHECKED	
DATE	
REVISIONS	
NO.	
DATE	
BY	
DESIGNED	
DRAWN	
CHECKED	
DATE	
REVISIONS	
NO.	

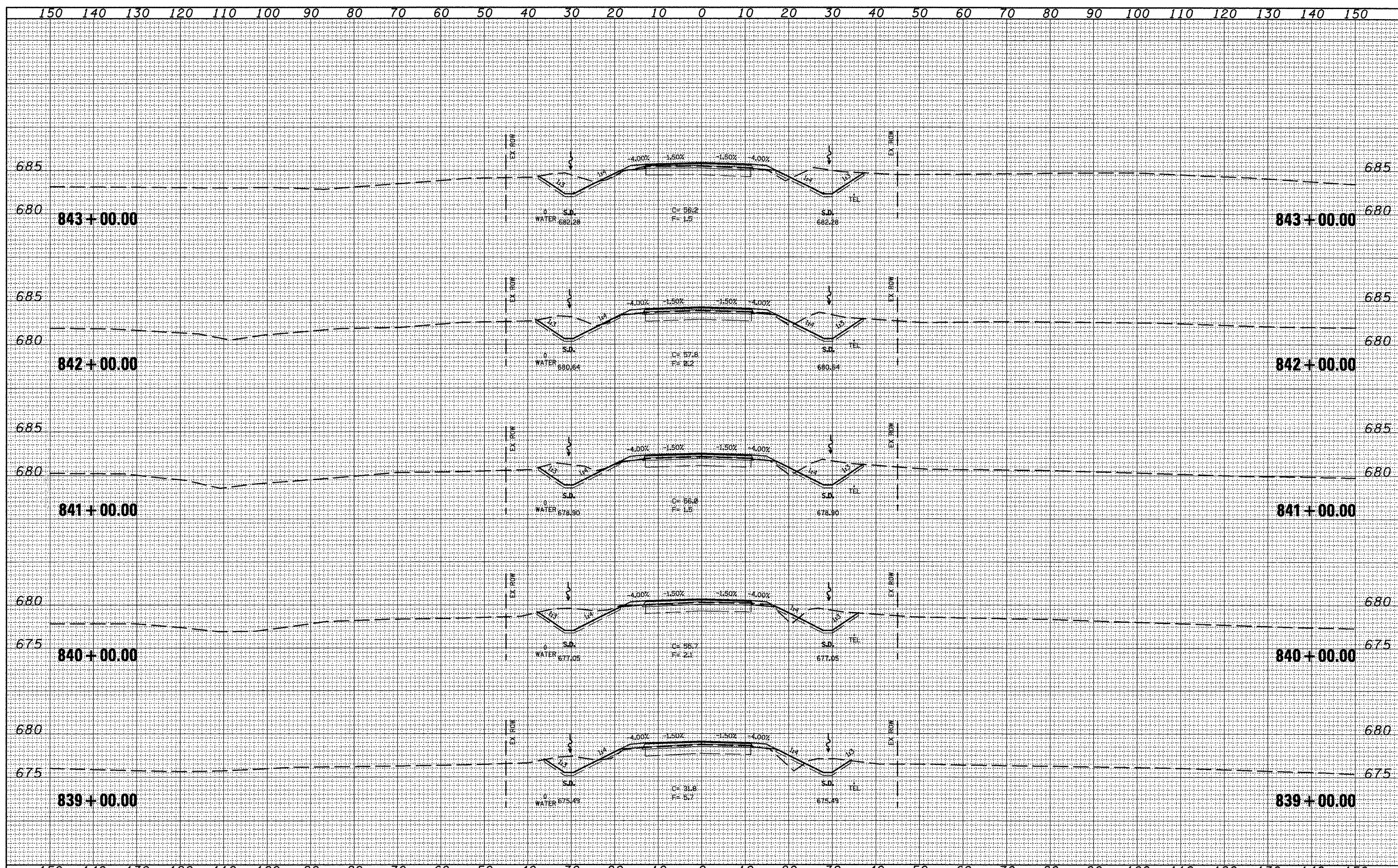


FILE NAME = xsec_sheet.dgn	USER NAME = jachuma_jg	DESIGNED -	REVISED -	STATE OF ILLINOIS DEPARTMENT OF TRANSPORTATION	CROSS SECTIONS	SECTION	COUNTY	TOTAL SHEETS	SHEET NO.	
	PLOT SCALE = 20.0000' / IN.	DRAWN -	REVISED -			317	16W-2,RS-4;17W-1,RS-3	FULTON	240	224
	PLOT DATE = 3/12/2018	CHECKED -	REVISED -			SCALE:		SHEET NO. OF SHEETS		STA. 830+00.00 TO STA. 833+00.00
		DATE -	REVISED -			ILLINOIS FED. AID PROJECT				

DATE	
BY	
FINAL SURVEY	
SWAYED	
PLOTTED	
NOTE BOOK	
TEMP. AREAS	
NO. CHECKED	

DATE	
BY	
ORIGINAL SURVEY	
SWAYED	
PLOTTED	
NOTE BOOK	
TEMP. AREAS	
NO. CHECKED	





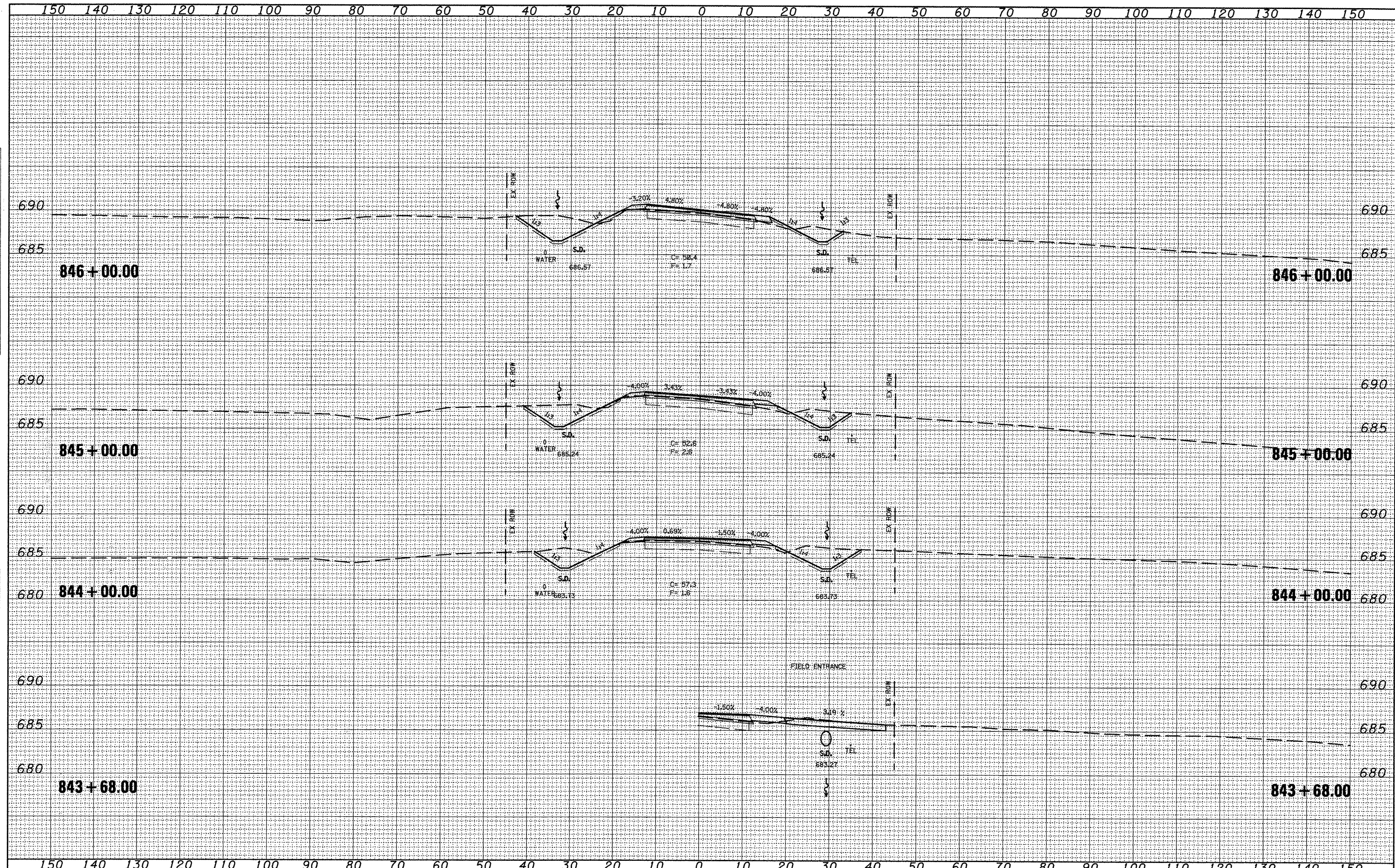
DATE: _____
 BY: _____
 SURVEYED: _____
 FINAL SURVEY: _____
 TEMPLATE: _____
 NOTE BOOK: _____
 AREAS CHECKED: _____
 NO.:

DATE: _____
 BY: _____
 SURVEYED: _____
 ORIGINAL SURVEY: _____
 TEMPLATE: _____
 NOTE BOOK: _____
 AREAS CHECKED: _____
 NO.:

FILE NAME = xsec_sheet.dgn	USER NAME = jochuns.jg	DESIGNED -	REVISED -	STATE OF ILLINOIS DEPARTMENT OF TRANSPORTATION	CROSS SECTIONS				F.A.E.A.P. RTE. 317	SECTION 16W-2.RS-4:17W-1.RS-3	COUNTY FULTON	TOTAL SHEETS 246	SHEET NO. 226
PLLOT SCALE = 20.0000' / IN.	CHECKED -	REVISED -	REVISED -		SCALE:	SHEET NO. OF SHEETS	STA. 839+00.00 TO STA. 843+00.00	CONTRACT NO. 88703		ILLINOIS FED. AID PROJECT			
PLLOT DATE = 3/11/2018	DATE -	REVISED -	REVISED -										

DATE	
BY	
ORIGINAL SURVEY	
REVISED SURVEY	
PLOTTED	
NOTE BOOK	
AREAS CHECKED	
NO.	

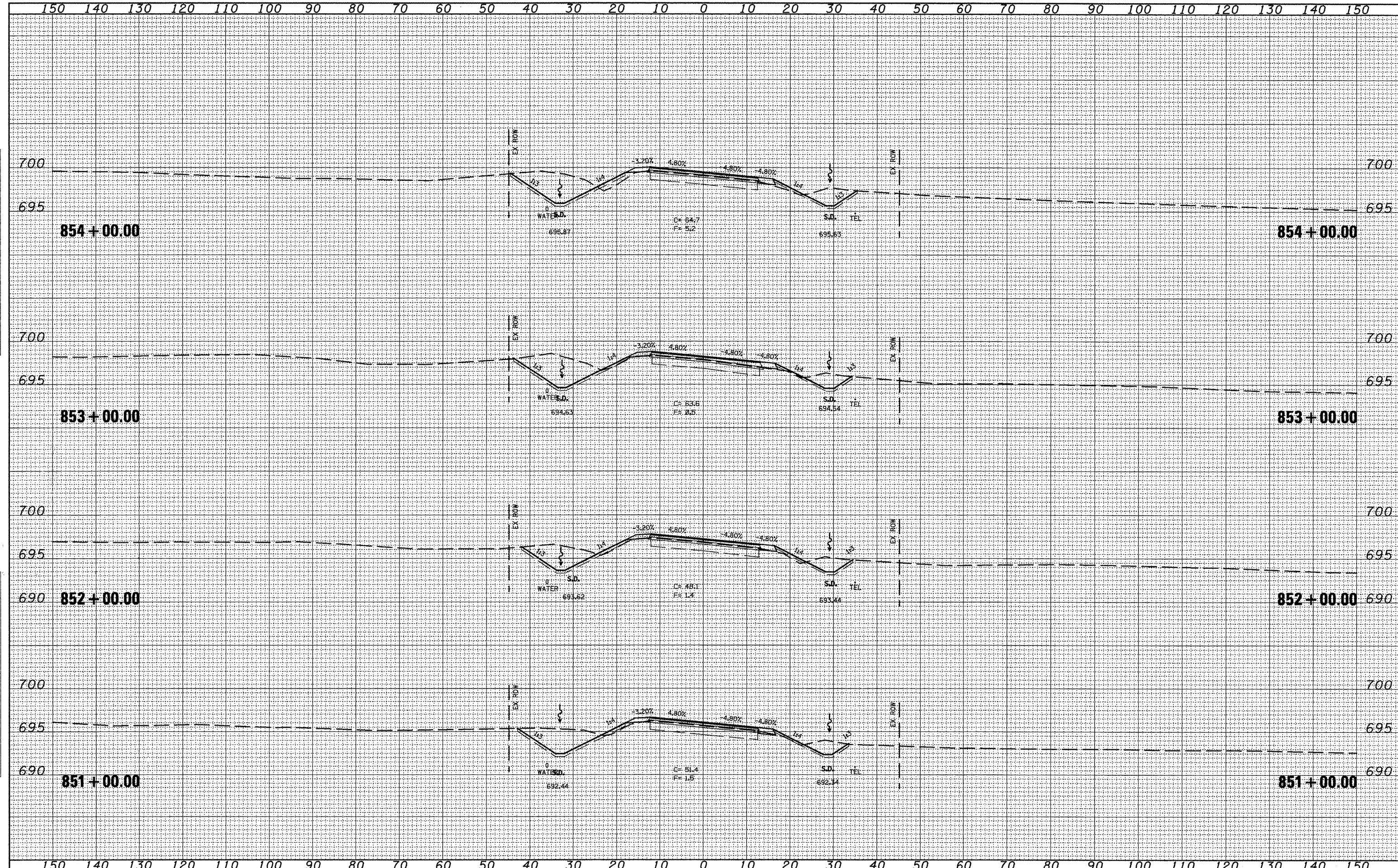
DATE	
BY	
ORIGINAL SURVEY	
REVISED SURVEY	
PLOTTED	
NOTE BOOK	
AREAS CHECKED	
NO.	



FILE NAME = vsec_sheet.dgn	USER NAME = jochums.jg	DESIGNED -	REVISED -	STATE OF ILLINOIS DEPARTMENT OF TRANSPORTATION	CROSS SECTIONS			F.A.E.P.I. RTE. 317	SECTION 16W-2.RS-4:17W-1.RS-3	COUNTY FULTON	TOTAL SHEETS 240	SHEET NO. 227
PLOT SCALE = 20.0000' / IN.		CHECKED -	REVISED -		SCALE:	SHEET NO.	OF	SHEETS	STA. 843+68.00	TO STA. 846+00.00	CONTRACT NO. 88703	
PLOT DATE = 3/11/2010		DATE -	REVISED -		ILLINOIS FED. AID PROJECT							

DATE	
BY	
ORIGINAL SURVEY	
PLOTTED	
NOTE BOOK	
TEMPLATE	
AREAS CHECKED	

DATE	
BY	
ORIGINAL SURVEY	
PLOTTED	
NOTE BOOK	
TEMPLATE	
AREAS CHECKED	



FILE NAME = xsec_sheet.dgn
 USER NAME = jochums.jg
 PLOT SCALE = 28.0000' / IN.
 PLOT DATE = 3/11/2018

DESIGNED -	REVISED -
DRAWN -	REVISED -
CHECKED -	REVISED -
DATE -	REVISED -

**STATE OF ILLINOIS
 DEPARTMENT OF TRANSPORTATION**

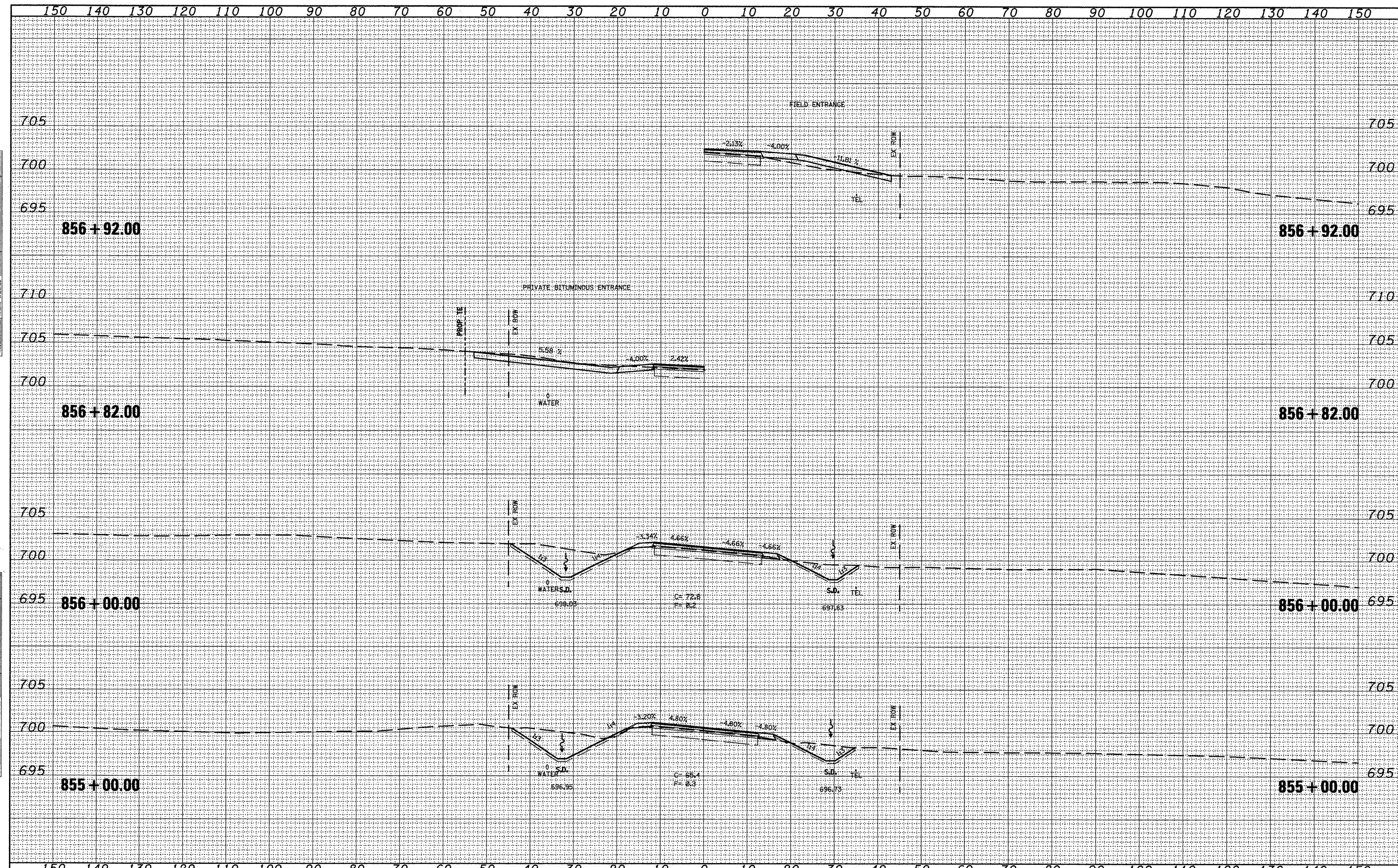
CROSS SECTIONS

SCALE: SHEET NO. OF SHEETS STA. 851+00.00 TO STA. 854+00.00

F.A.P. RTE. 317	SECTION 16W-2,RS-4;17W-1,RS-3	COUNTY FULTON	TOTAL SHEETS 240	SHEET NO. 229
			CONTRACT NO. 88703	
ILLINOIS FED. AID PROJECT				

FINAL SURVEY SHOWN SURVEY PLOTTED TEMPLATE NOTE BOOK AREAS CHECKED

ORIGINAL SURVEY SHOWN SURVEY PLOTTED TEMPLATE NOTE BOOK AREAS CHECKED



FILE NAME = xsec_sheet.dgn
 USER NAME = jochums,jg
 PLOT SCALE = 20.0000' / IN.
 PLOT DATE = 3/11/2010

DESIGNED -	REVISED -
DRAWN -	REVISED -
CHECKED -	REVISED -
DATE -	REVISED -

**STATE OF ILLINOIS
 DEPARTMENT OF TRANSPORTATION**

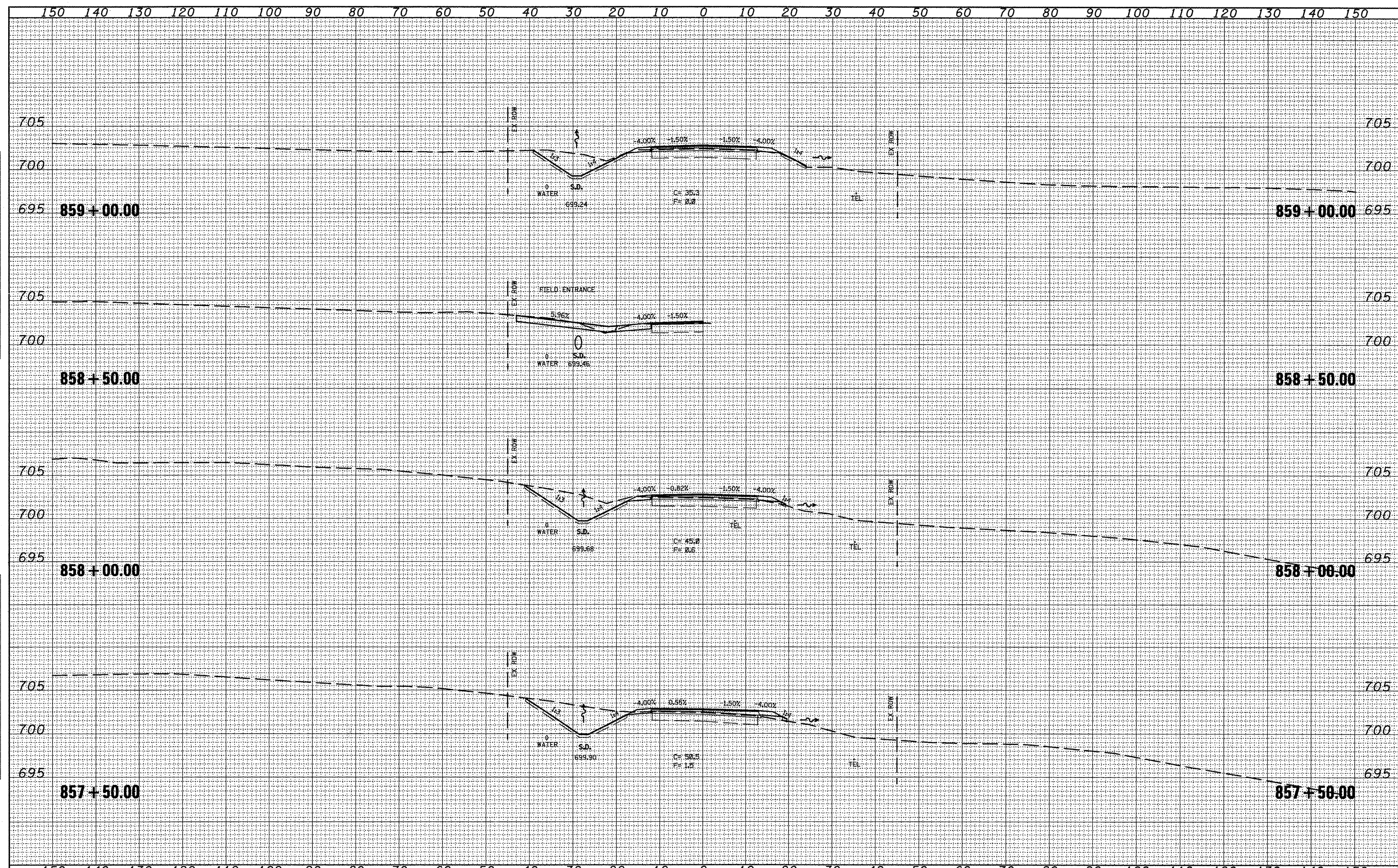
CROSS SECTIONS

SCALE: SHEET NO. OF SHEETS STA. 855+00.00 TO STA. 856+92.00

F.E.A.P. RTE.	SECTION	COUNTY	TOTAL SHEETS	SHEET NO.
317	16W-2,RS-4,17W-1,RS-3	FULTON	240	230
CONTRACT NO. 88703			ILLINOIS FED. AID PROJECT	

DATE	
BY	
ORIGINAL SURVEY	
FINAL SURVEY	
PLOTTED	
NOTE BOOK	
TEMPLATE	
AREAS CHECKED	
NO.	

DATE	
BY	
ORIGINAL SURVEY	
FINAL SURVEY	
PLOTTED	
NOTE BOOK	
TEMPLATE	
AREAS CHECKED	
NO.	



FILE NAME = xsec.sheet.dgn
 USER NAME = jochumsjg
 PLOT SCALE = 20,0000' / IN.
 PLOT DATE = 3/11/2010

DESIGNED -	REVISED -
DRAWN -	REVISED -
CHECKED -	REVISED -
DATE -	REVISED -

STATE OF ILLINOIS
DEPARTMENT OF TRANSPORTATION

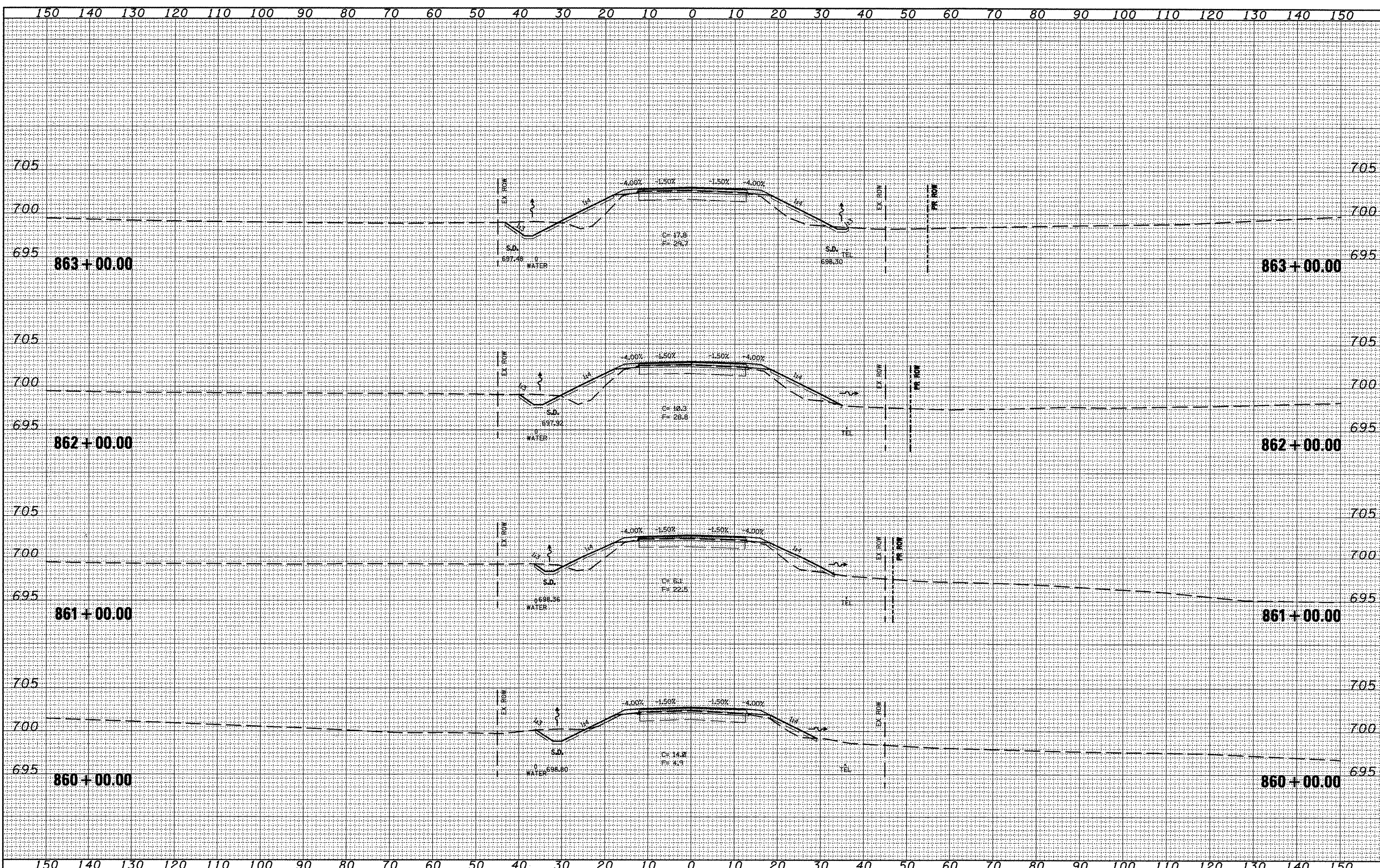
CROSS SECTIONS

SCALE: SHEET NO. OF SHEETS STA. 857+50.00 TO STA. 859+00.00

F.A.P.I. RTE.	SECTION	COUNTY	TOTAL SHEETS	SHEET NO.
317	16W-2,RS-4;17W-1,RS-3	FULTON	240	231
CONTRACT NO. 88703				
ILLINOIS FED. AID PROJECT				

DATE	
BY	
FINAL SURVEY	SURVEYED
NOTE BOOK	PLOTTED
NO.	TEMPLATE
	AREAS
	CHECKED

DATE	
BY	
ORIGINAL SURVEY	SURVEYED
NOTE BOOK	PLOTTED
NO.	TEMPLATE
	AREAS
	CHECKED



FILE NAME = xsec_sheet.dgn
 USER NAME = jochumsjg
 PLOT SCALE = 20.0000' / IN.
 PLOT DATE = 3/11/2010

DESIGNED -	REVISED -
DRAWN -	REVISED -
CHECKED -	REVISED -
DATE -	REVISED -

**STATE OF ILLINOIS
DEPARTMENT OF TRANSPORTATION**

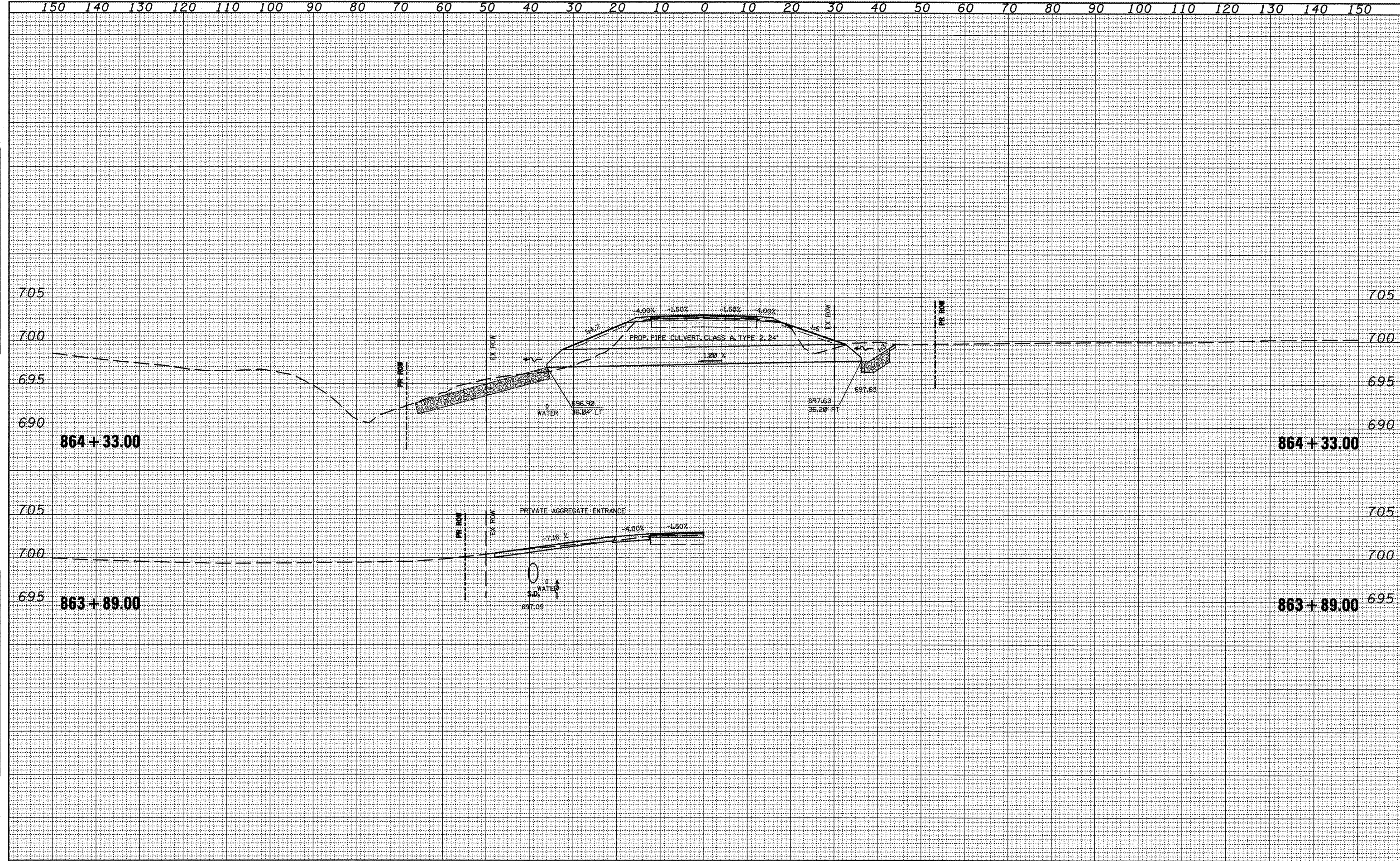
CROSS SECTIONS

SCALE: SHEET NO. OF SHEETS STA. 860+00.00 TO STA. 863+00.00

F&AP RTE.	SECTION	COUNTY	TOTAL SHEETS	SHEET NO.
317	16W-2,RS-4+17W-1,RS-3	FULTON	246	232
CONTRACT NO. 88703			ILLINOIS FED. AID PROJECT	

DATE	
BY	
ORIGINAL SURVEY	
FLATTENED	
REPLACED	
NOTE BOOK	
AREAS CHECKED	

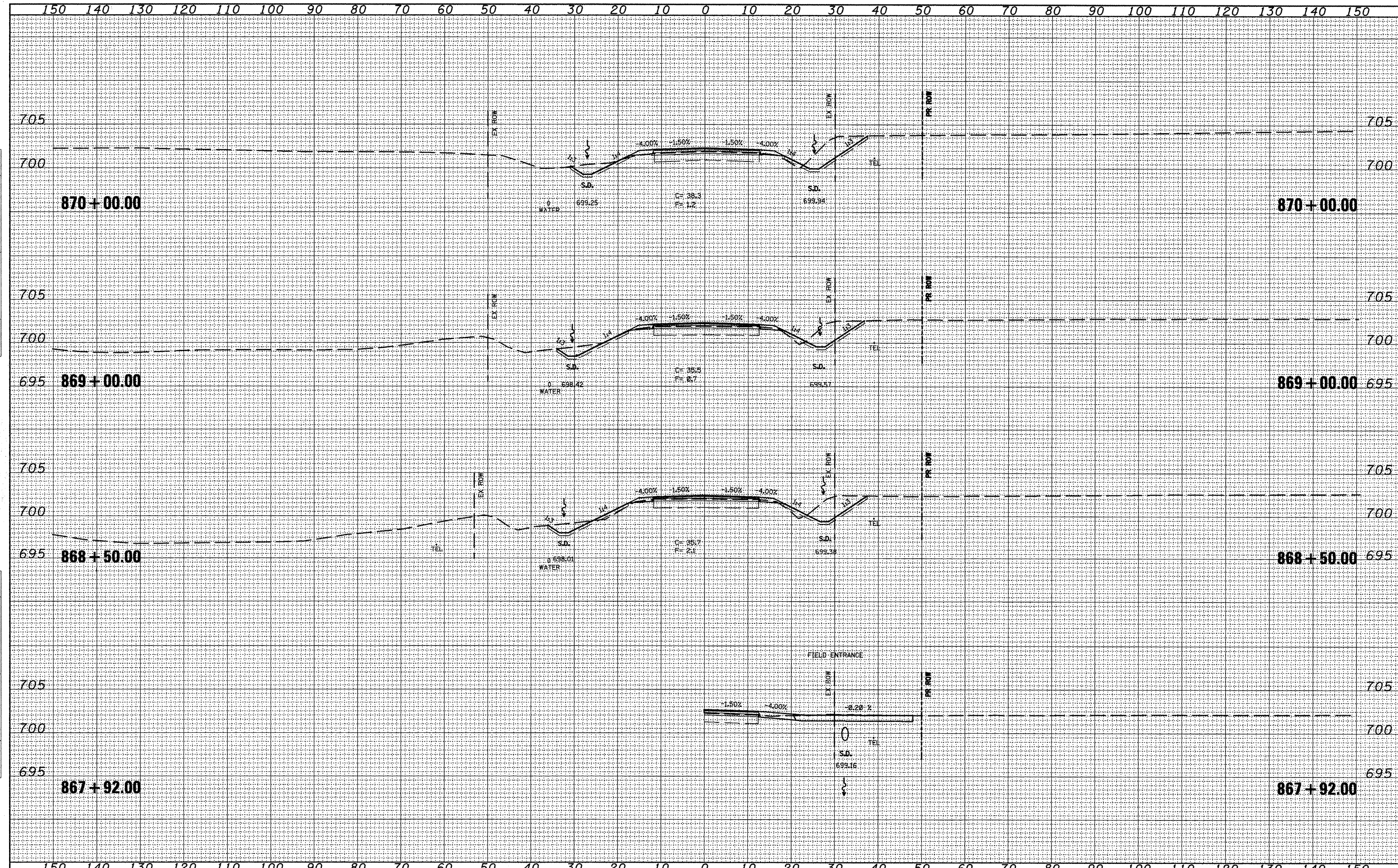
DATE	
BY	
ORIGINAL SURVEY	
FLATTENED	
REPLACED	
NOTE BOOK	
AREAS CHECKED	



FILE NAME = xsec.sheet.dgn	USER NAME = jochums.jg	DESIGNED -	REVISED -	STATE OF ILLINOIS DEPARTMENT OF TRANSPORTATION	CROSS SECTIONS				F.A.P. RTE. 317	SECTION 16W-2,RS-4;17W-1,RS-3	COUNTY FULTON	TOTAL SHEETS 240	SHEET NO. 233
	PLOT SCALE = 20,0000' / IN.	DRAWN -	REVISED -		SCALE:	SHEET NO.	OF	SHEETS	STA. 863+65.94	TO STA. 864+33.00	CONTRACT NO. 88703		
	PLOT DATE = 3/11/2018	CHECKED -	REVISED -		ILLINOIS FED. AID PROJECT								
		DATE -	REVISED -										

DATE	
BY	
NO.	
AREAS CHECKED	
TEMPLATE	
NOTE BOOK	
PLOTTED	
SURVEYED	
FINAL SURVEY	

DATE	
BY	
NO.	
AREAS CHECKED	
TEMPLATE	
NOTE BOOK	
PLOTTED	
SURVEYED	
ORIGINAL SURVEY	



FILE NAME = vsec-sheet.dgn
 USER NAME = jochuma.jg
 PLOT SCALE = 20.0000' / IN.
 PLOT DATE = 3/11/2010

DESIGNED -	REVISED -
DRAWN -	REVISED -
CHECKED -	REVISED -
DATE -	REVISED -

STATE OF ILLINOIS
 DEPARTMENT OF TRANSPORTATION

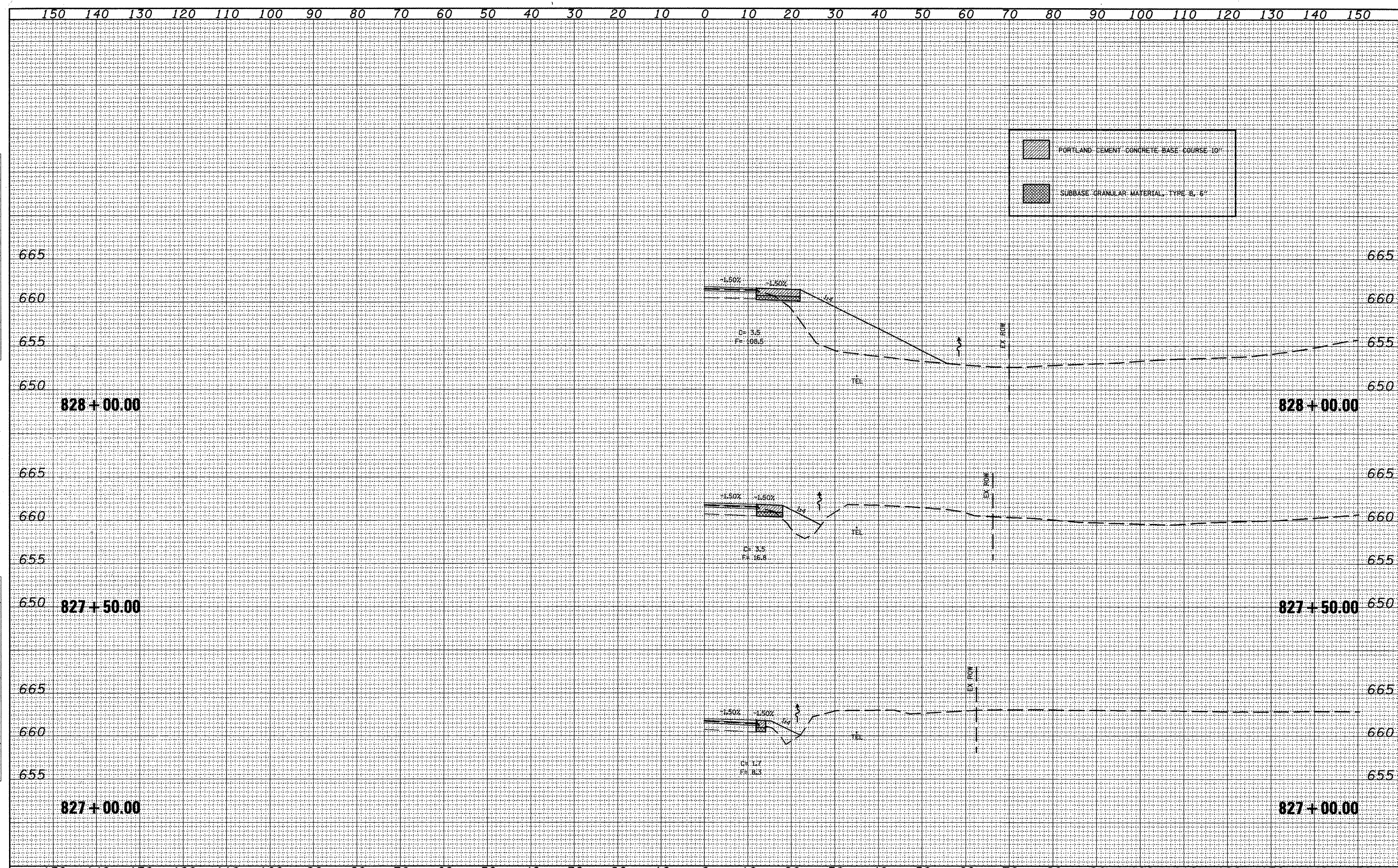
CROSS SECTIONS
 SCALE: SHEET NO. OF SHEETS STA. 867+92.00 TO STA. 870+00.00

F.A.P. RTE.	SECTION	COUNTY	TOTAL SHEETS	SHEET NO.
317	16W-2,RS-4;17W-1,RS-3	FULTON	240	236
CONTRACT NO. 88703				

ILLINOIS FED. AID PROJECT

DATE	
BY	
FINAL SURVEY	SURVEYED
NOTE BOOK	PLOTTED
NO.	TEMPLATE
	AREAS CHECKED

DATE	
BY	
ORIGINAL SURVEY	SURVEYED
NOTE BOOK	PLOTTED
NO.	TEMPLATE
	AREAS CHECKED



FILE NAME =	xsec_sheet.dgn
USER NAME =	jochums,jg
DESIGNED -	REVISIED -
DRAWN -	REVISIED -
CHECKED -	REVISIED -
DATE -	REVISIED -
PLOT SCALE =	28.0000 / IN.
PLOT DATE =	2/22/2010

DESIGNED -	REVISIED -
DRAWN -	REVISIED -
CHECKED -	REVISIED -
DATE -	REVISIED -

**STATE OF ILLINOIS
DEPARTMENT OF TRANSPORTATION**

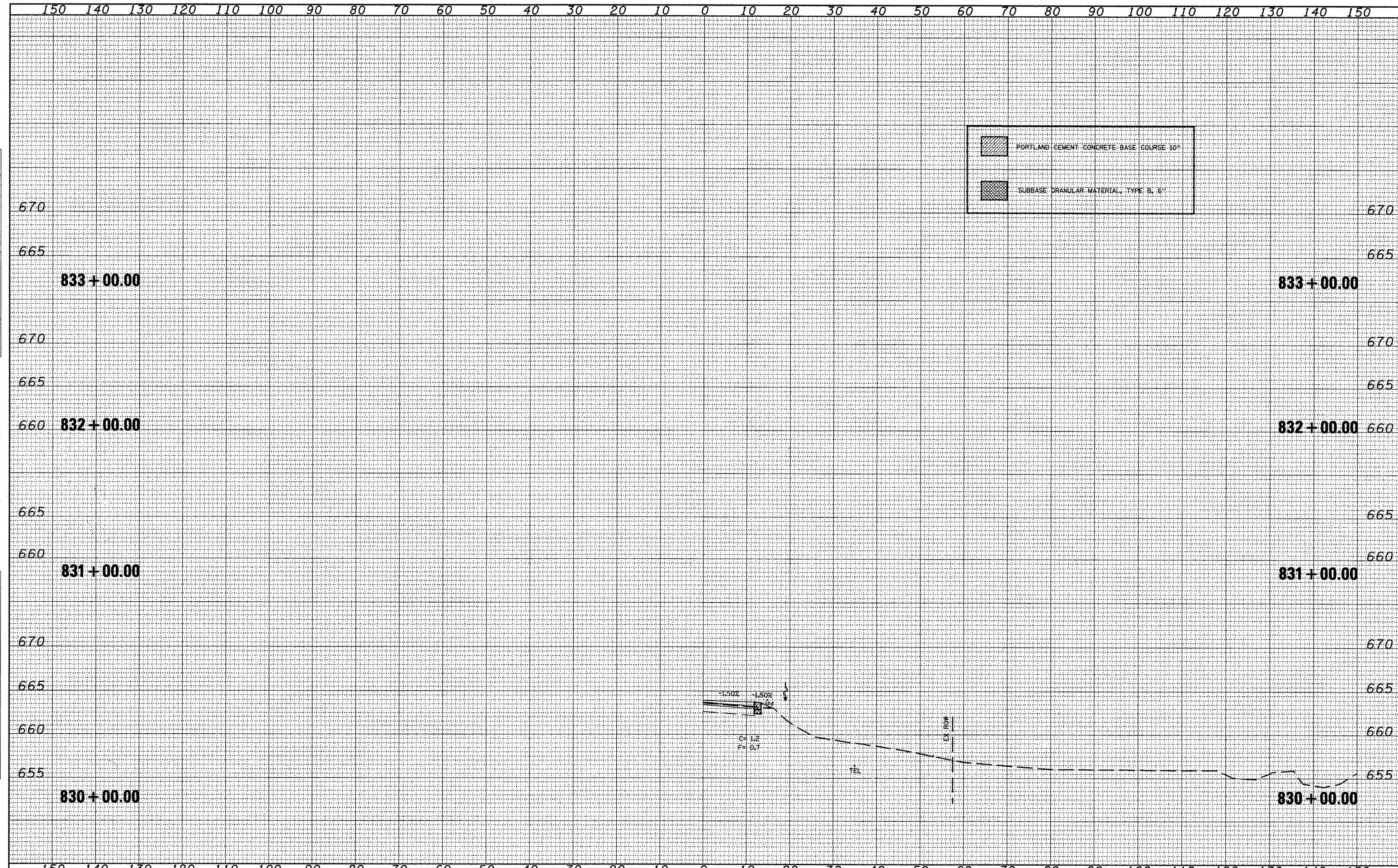
STAGING CROSS SECTIONS

SCALE: SHEET NO. OF SHEETS STA. 827+00.00 TO STA. 828+00.00

F. MAP RTE.	SECTION	COUNTY	TOTAL SHEETS	SHEET NO.
317	16W-2,RS-4+17W-1,RS-3	FULTON	240	238
CONTRACT NO. 88703			ILLINOIS FED. AID PROJECT	

DATE	
BY	
FINAL SURVEY	
PLOTTED	
NOTE BOOK	
AREAS CHECKED	

DATE	
BY	
ORIGINAL SURVEY	
PLOTTED	
NOTE BOOK	
AREAS CHECKED	



FILE NAME = xsec_sheet.dgn

USER NAME = jochums,jg	DESIGNED -	REVISED -
	DRAWN -	REVISED -
PLOT SCALE = 20.0000' / IN.	CHECKED -	REVISED -
PLOT DATE = 2/22/2010	DATE -	REVISED -

**STATE OF ILLINOIS
DEPARTMENT OF TRANSPORTATION**

STAGING CROSS SECTIONS

SCALE: SHEET NO. OF SHEETS STA. 830+00.00 TO STA. 833+00.00

F.A.P. RTE. 317	SECTION 16W-2,RS-4;17W-1,RS-3	COUNTY FULTON	TOTAL SHEETS 240	SHEET NO. 240
CONTRACT NO. 88703			ILLINOIS FED. AID PROJECT	