

F.A.U. RTE.	SECTION	COUNTY	TOTAL SHEETS	SHEET NO.
2775	0101 RS-4	COOK	17	1
ILLINOIS		CONTRACT NO. 60A51		

STATE OF ILLINOIS
DEPARTMENT OF TRANSPORTATION
DIVISION OF HIGHWAYS

PROPOSED
HIGHWAY PLANS

FAU ROUTE 2775: OAK PARK AVE
FOREST PRESERVE DR. TO IL 19 (IRVING PARK RD.)

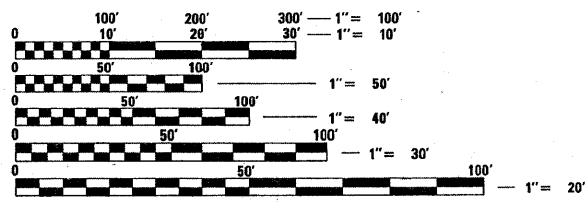
SECTION: 0101 RS-4
RESURFACING
COOK COUNTY
C-91-064-06

FOR INDEX OF SHEETS, SEE SHEET NO. 2

THIS IMPROVEMENT IS LOCATED IN THE CITY OF CHICAGO

TRAFFIC DATA

ADT (2006) = 11,100
SPEED LIMIT = 30 MPH



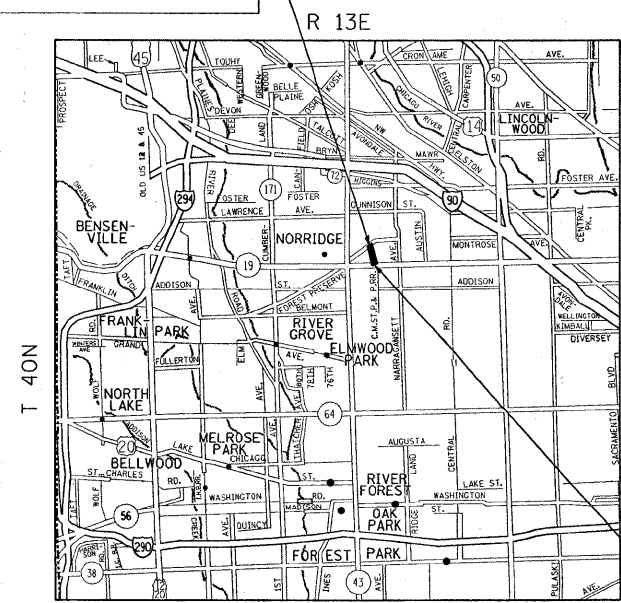
FULL SIZE PLANS HAVE BEEN PREPARED USING STANDARD ENGINEERING SCALES. REDUCED SIZED PLANS WILL NOT CONFORM TO STANDARD SCALES. IN MAKING MEASUREMENTS ON REDUCED PLANS, THE ABOVE SCALES MAY BE USED.

C.U.A.N.
CHICAGO UTILITY ALERT NETWORK
1-312-744-7000

PROJECT ENGINEER ROBERT BORO (847) 705-4178
PROJECT MANAGER KEN ENG

CONTRACT NO. 60A51

IMPROVEMENT ENDS
STA. 22+89



NORWOOD PARK TOWNSHIP

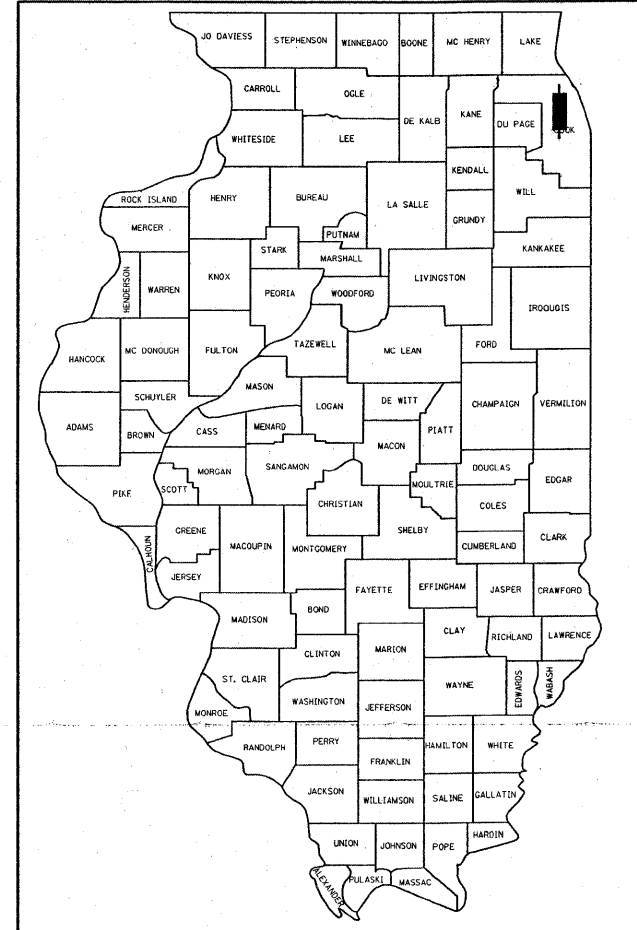
LEYDEN PARK TOWNSHIP

NORWOOD PARK TOWNSHIP | JEFFERSON PARK TOWNSHIP

IMPROVEMENT BEGINS
STA. 2+33

GROSS AND NET LENGTH OF IMPROVEMENT = 2056 FT. = 0.39 MILE

D-91-064-06



LOCATION OF SECTION INDICATED THUS: - ■ -

STATE OF ILLINOIS
DEPARTMENT OF TRANSPORTATION
DIVISION OF HIGHWAYS

SUBMITTED APRIL 17 2009
Diana M. O'Keefe 90
DEPUTY DIRECTOR OF HIGHWAYS, REGION ENGINEER
May 1, 2009
Charles G. Ingersoll RD
ENGINEER OF DESIGN AND ENVIRONMENT
May 1, 2009
Christine M. Reed RD
DIRECTOR OF HIGHWAYS, CHIEF ENGINEER

PRINTED BY THE AUTHORITY OF THE STATE OF ILLINOIS