

F.A.P. RTE.	SECTION	COUNTY	TOTAL SHEETS	SHEET NO.
559	581 RS-2	COOK	26	1
FED. ROAD DIST. NO.	ILLINOIS	CONTRACT NO. 60F36		

STATE OF ILLINOIS  
DEPARTMENT OF TRANSPORTATION

DIVISION OF HIGHWAYS

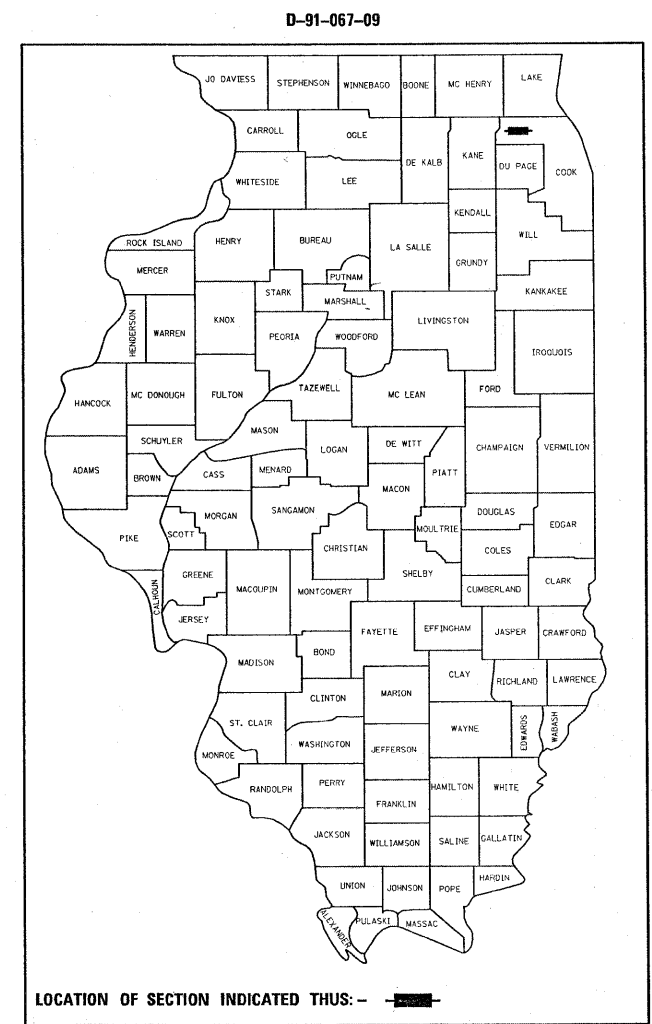
**PROPOSED  
HIGHWAY PLANS**

FAP 559 /ILL 58 (GOLF RD.)  
SECTION: 581 RS-2  
ILL 59 (SUTTON RD.) TO WINDSONG DR.  
RESURFACING (3P)

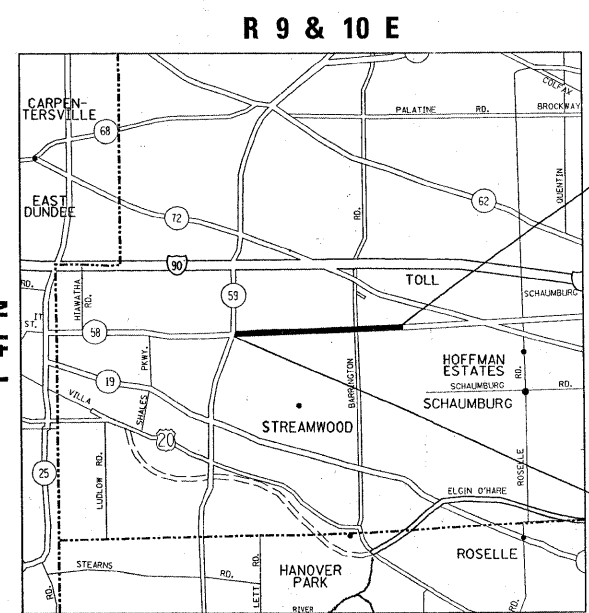
**COOK COUNTY  
C-91-067-09**

FOR INDEX OF SHEETS, SEE SHEET NO. 2

PROJECT LOCATED IN THE VILLAGES  
OF SCHAUMBURG AND HOFFMAN ESTATES



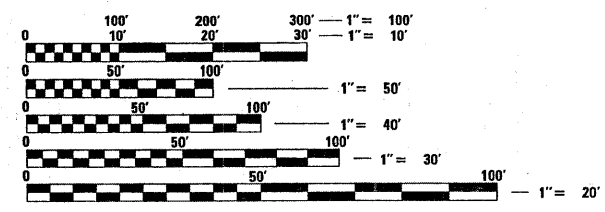
**TRAFFIC DATA**  
2006 ADT = 23,500 (IL 59 TO BARRINGTON RD.)  
33,000 (BARRINGTON RD. TO WINDSONG)  
POSTED SPEED LIMIT = 45 MPH



PROJECT ENDS  
STA. 182 + 15

OMISSIONS:  
STA. 145 + 57 TO 147 + 76  
STA. 115 + 15 TO 118 + 24

PROJECT BEGINS  
STA. 17 + 98



FULL SIZE PLANS HAVE BEEN PREPARED USING STANDARD ENGINEERING SCALES. REDUCED SIZED PLANS WILL NOT CONFORM TO STANDARD SCALES. IN MAKING MEASUREMENTS ON REDUCED PLANS, THE ABOVE SCALES MAY BE USED.

J.U.L.I.E.  
JOINT UTILITY LOCATION INFORMATION FOR EXCAVATION  
1-800-892-0123  
OR 811

HANOVER & SCHAUMBURG TOWNSHIPS

GROSS LENGTH OF PROJECT = 16,417 LIN. FT. = 3.1 MILES  
NET LENGTH OF PROJECT = 15,889 LIN. FT. = 3.0 MILES

PROJECT ENGINEER: DANIEL WILGREEN / (847) 705-4240  
PROJECT MANAGER: KEN ENG / (847) 705-4247

CONTRACT NO. 60F36

STATE OF ILLINOIS  
DEPARTMENT OF TRANSPORTATION  
DIVISION OF HIGHWAYS

SUBMITTED MARCH 24, 2009

Diana M. O'Keefe DEPUTY DIRECTOR OF HIGHWAYS, REGION ENGINEER

May 1, 2009  
Charles J. Ingersoll ENGINEER OF DESIGN AND ENVIRONMENT

May 1, 2009  
Christine M. Reed DIRECTOR OF HIGHWAYS, CHIEF ENGINEER

**PRINTED BY THE AUTHORITY  
OF THE STATE OF ILLINOIS**