

STATE OF ILLINOIS  
DEPARTMENT OF TRANSPORTATION  
DIVISION OF HIGHWAYS

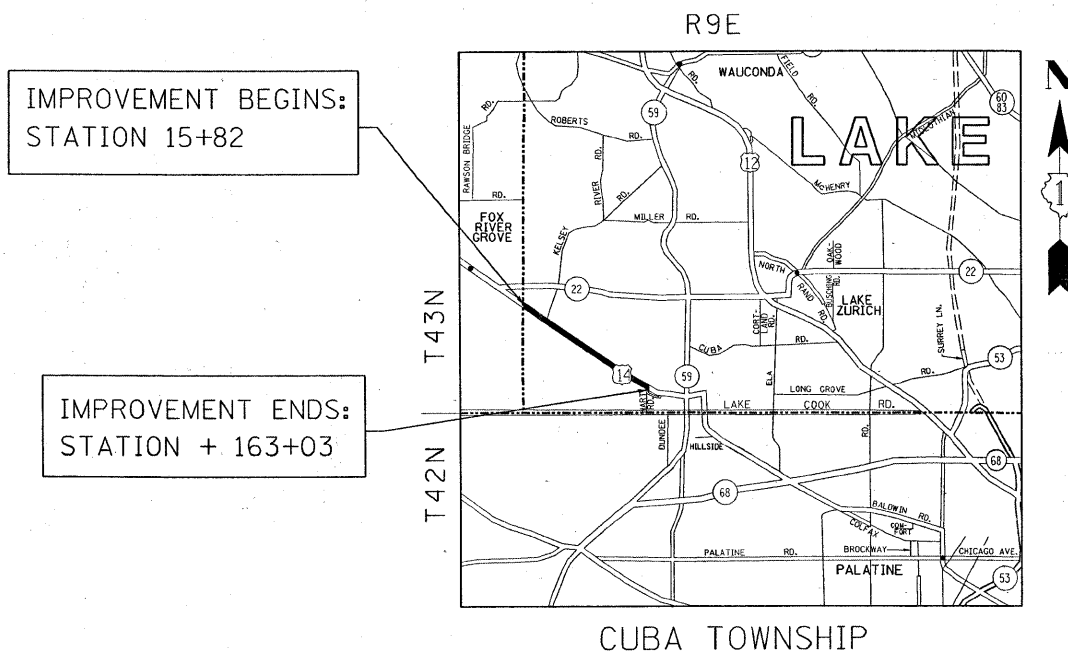
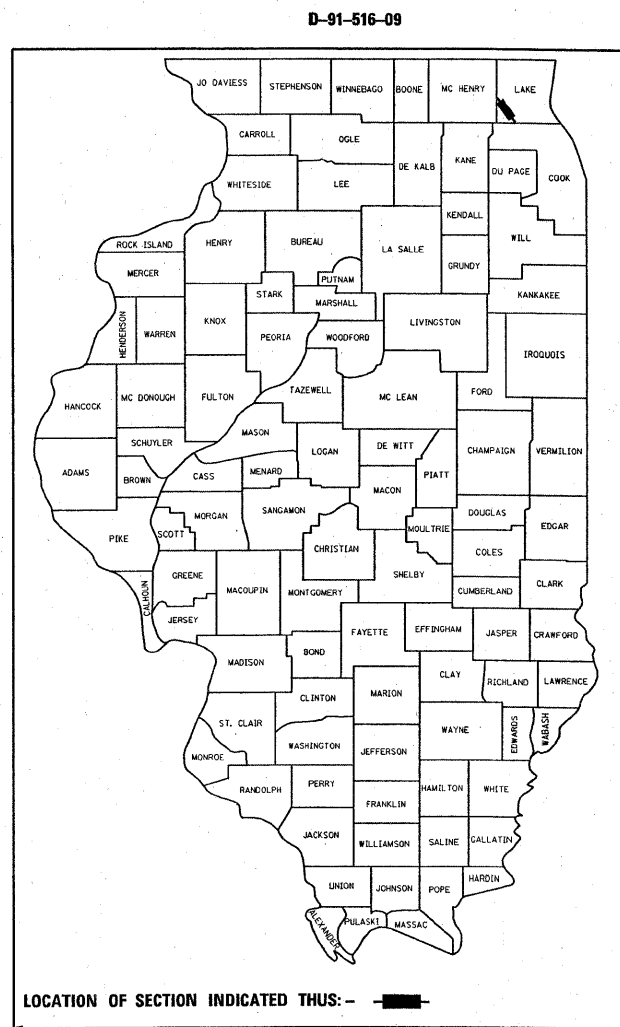
F.A.P. RTE.	SECTION	COUNTY	TOTAL SHEETS	SHEET NO.
305	24 R-RS-2	LAKE	18	1
FED. ROAD DIST. NO.	ILLINOIS	CONTRACT NO. 60G60		

# PROPOSED HIGHWAY PLANS

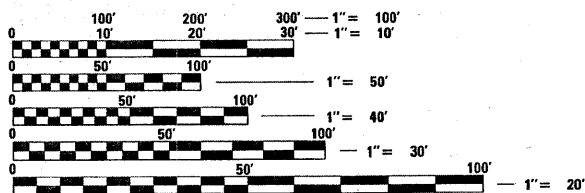
FOR INDEX OF SHEETS, SEE SHEET NO. 2

IMPROVEMENT LOCATED IN THE VILLAGES OF BARRINGTON AND LAKE BARRINGTON

F.A.P. ROUTE 305: US 14 (NORTHWEST HWY)  
McHENRY Co. LINE TO HART RD.  
SECTION: 24 R-RS-2  
RESURFACING  
LAKE COUNTY  
C-91-516-09



TRAFFIC DATA  
2007 ADT = 28,000  
POSTED SPEED = 50-55 MPH



FULL SIZE PLANS HAVE BEEN PREPARED USING STANDARD ENGINEERING SCALES. REDUCED SIZED PLANS WILL NOT CONFORM TO STANDARD SCALES. IN MAKING MEASUREMENTS ON REDUCED PLANS, THE ABOVE SCALES MAY BE USED.

J.U.L.I.E.  
JOINT UTILITY LOCATION INFORMATION FOR EXCAVATION  
1-800-892-0123  
OR 811

PROJECT ENGINEER - BOB BORO (847) 705-4178  
PROJECT MANAGER - KEN ENG

GROSS & NET LENGTH OF IMPROVEMENT = 14,721 FEET ( 2.79 MILES)

CONTRACT NO. 60G60

STATE OF ILLINOIS  
DEPARTMENT OF TRANSPORTATION  
DIVISION OF HIGHWAYS

SUBMITTED APRIL 16 2009

*Diana M. O'Keefe*  
DEPUTY DIRECTOR OF HIGHWAYS, REGION ENGINEER

May 1, 2009  
*Charles J. Ingersoll*  
ENGINEER OF DESIGN AND ENVIRONMENT

May 1, 2009  
*Christine M. Reed*  
DIRECTOR OF HIGHWAYS, CHIEF ENGINEER

PRINTED BY THE AUTHORITY  
OF THE STATE OF ILLINOIS