

STATE OF ILLINOIS
DEPARTMENT OF TRANSPORTATION
DIVISION OF HIGHWAYS

**PROPOSED
HIGHWAY PLANS**

F.A.P. 346 US 41 (SKOKIE HWY)
SECTION 125 R-RS-5
RESURFACING
LAKE COUNTY

C-91-521-09

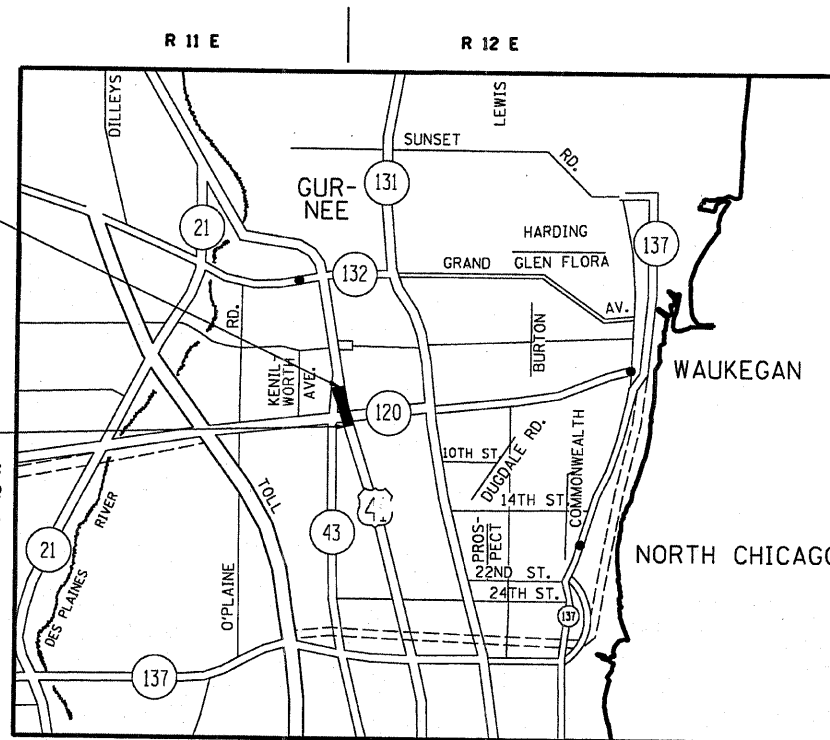
F.A.P. RTE.	SECTION	COUNTY	TOTAL SHEETS	SHEET NO.
346	125 R-RS-5	LAKE	19	1
		ILLINOIS	CONTRACT NO. 60G65	

FOR INDEX OF SHEETS, SEE SHEET NO. 2

IMPROVEMENT LOCATED IN
THE CITY OF WAUKEGAN

IMPROVEMENT BEGINS:
STATION:
110+20 (NB)/209+89 (SB)

IMPROVEMENT ENDS:
STATION:
130+34 (NB)/227+59 (SB)



WARREN TOWNSHIP

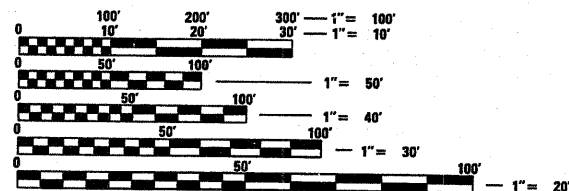
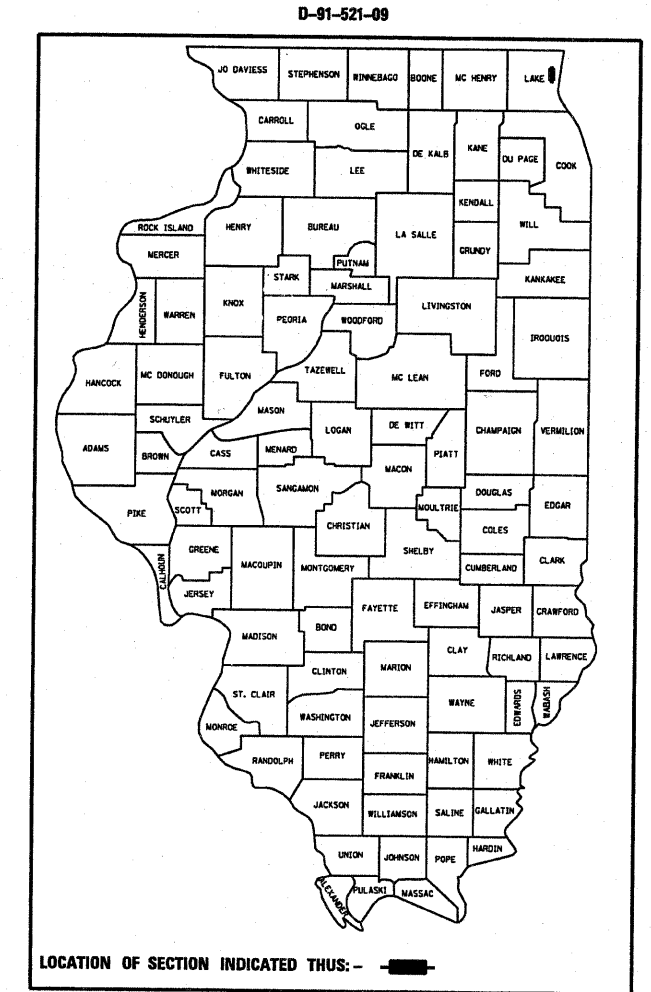
GROSS AND NET LENGTH = 2014.00 FT. = 0.38 MILE



TRAFFIC DATA

2007 ADT = 54,900

SPEED LIMIT = 45 & 55 MPH



FULL SIZE PLANS HAVE BEEN PREPARED USING STANDARD ENGINEERING SCALES. REDUCED SIZED PLANS WILL NOT CONFORM TO STANDARD SCALES. IN MAKING MEASUREMENTS ON REDUCED PLANS, THE ABOVE SCALES MAY BE USED.

J.U.L.I.E.
JOINT UTILITY LOCATION INFORMATION FOR EXCAVATION
1-800-892-0123
OR 811

PROJECT ENGINEER: JOSE DOMINGUEZ (847) 705-4385
PROJECT MANAGER: KEN ENG

CONTRACT NO. 60G65

STATE OF ILLINOIS
DEPARTMENT OF TRANSPORTATION
DIVISION OF HIGHWAYS

SUBMITTED APRIL 16, 2009
Dianna M. O'Keefe DEPUTY DIRECTOR OF HIGHWAYS, REGION ENGINEER
May 1, 2009
Charles S. Ingersoll ENGINEER OF DESIGN AND ENVIRONMENT
May 1, 2009
Christine M. Reed DIRECTOR OF HIGHWAYS, CHIEF ENGINEER

**PRINTED BY THE AUTHORITY
OF THE STATE OF ILLINOIS**