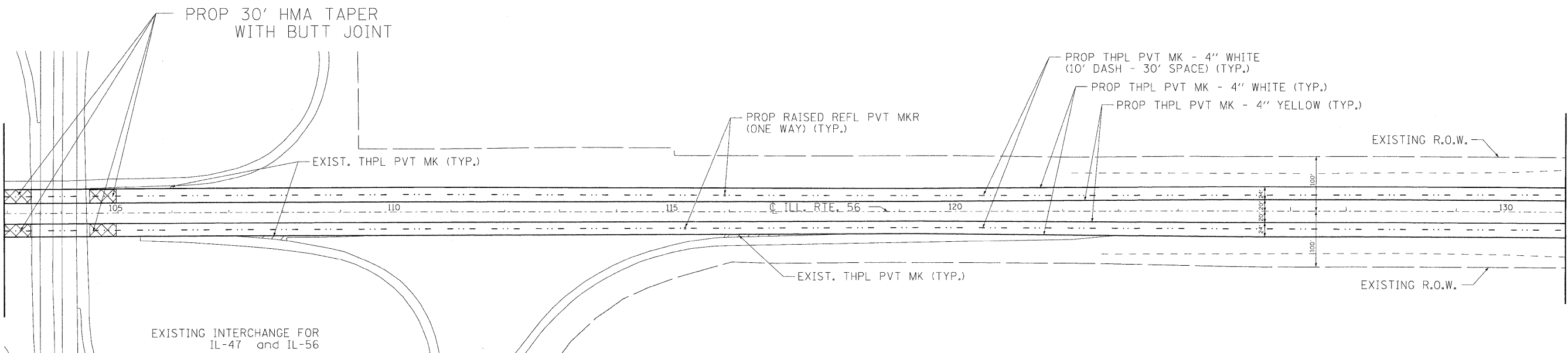




MATCHLINE STA. 103+00



MATCHLINE STA. 131+00

EXISTING INTERCHANGE FOR IL-47 and IL-56

PLAN NOTES:

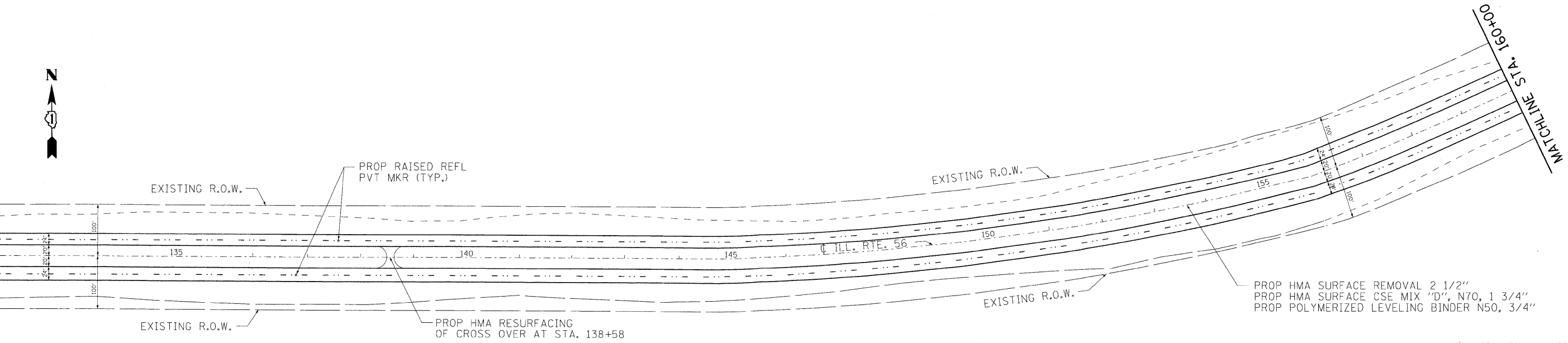
1. ALL PAVEMENT PATCHING, COMBINATION CONCRETE CURB AND GUTTER REPLACEMENT, AND DRIVEWAY REMOVAL & REPLACEMENT (1.5 FT), LOCATIONS SHALL BE DETERMINED BY THE ENGINEER IN THE FIELD.
2. IN ADDITION TO FIELD REVIEW AND AERIAL DATA, PLAN DIMENSIONS AND DETAILS RELATIVE TO THE EXISTING FACILITIES HAVE BEEN TAKEN FROM EXISTING PLANS AND ARE SUBJECT TO CONSTRUCTION VARIATIONS. IT SHALL BE THE CONTRACTOR'S RESPONSIBILITY TO VERIFY SUCH DEMENSIONS AND DETAILS IN THE FIELD. SUCH VARIATIONS SHALL NOT BE A CAUSE FOR ADDITIONAL COMPENSATION DUE TO A CHANGE IN THE SCOPE OF THE WORK. HOWEVER, THE CONTRACTOR WILL BE PAID FOR THE QUANTITY ACTUALLY FURNISHED AT THE BID PRICE FOR THE WORK.
3. THE LOCATION AND CONFIGURATION OF ALL EXISTING PAVEMENT MARKINGS, INCLUDING NO PASSING ZONES, WILL BE NOTED PRIOR TO RESURFACING AND REPLACED IN THE SAME LOCATIONS AFTER RESURFACING. COST TO BE INCLUDED IN THE REPLACED PAVEMENT MARKING PAY ITEMS.

LEGEND

 HMA SURFACE REMOVAL - BUTT JOINT

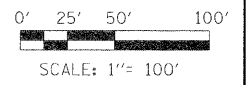


MATCHLINE STA. 131+00



MATCHLINE STA. 160+00

PROP HMA SURFACE REMOVAL 2 1/2"
 PROP HMA SURFACE CSE MIX "D", N70, 1 3/4"
 PROP POLYMERIZED LEVELING BINDER N50, 3/4"



LOCO INC.
 CONSULTING ENGINEERS
 1560 WALL ST., SUITE 222
 NAPERVILLE, ILLINOIS 60563 PH: (630) 577-9100

USER NAME = #USER#	DESIGNED - MJY	REVISED -
PLOT SCALE = #SCALE#	DRAWN - SLV	REVISED -
PLOT DATE = #DATE#	CHECKED - MJY	REVISED -
	DATE - 04/22/2009	REVISED -

STATE OF ILLINOIS
DEPARTMENT OF TRANSPORTATION

ROADWAY AND PAVEMENT MARKING PLAN
IL ROUTE 56

SCALE: 1"=100' SHEET NO. 7 OF 15 SHEETS STA. 103+00 TO STA. 160+00

F.A.I. RTE. 573	SECTION 61 S-3	COUNTY KANE	TOTAL SHEETS 15	SHEET NO. 7
C-91-530-09		CONTRACT NO. 60G74		
FED. ROAD DIST. NO. [ILLINOIS] FED. AID PROJECT				