

STATE OF ILLINOIS  
DEPARTMENT OF TRANSPORTATION  
DIVISION OF HIGHWAYS

**PROPOSED  
HIGHWAY PLANS**

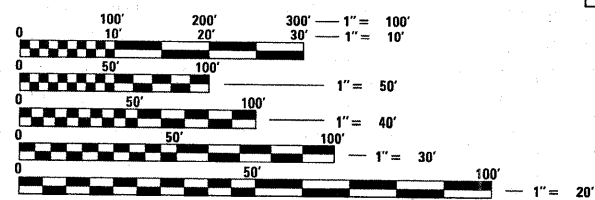
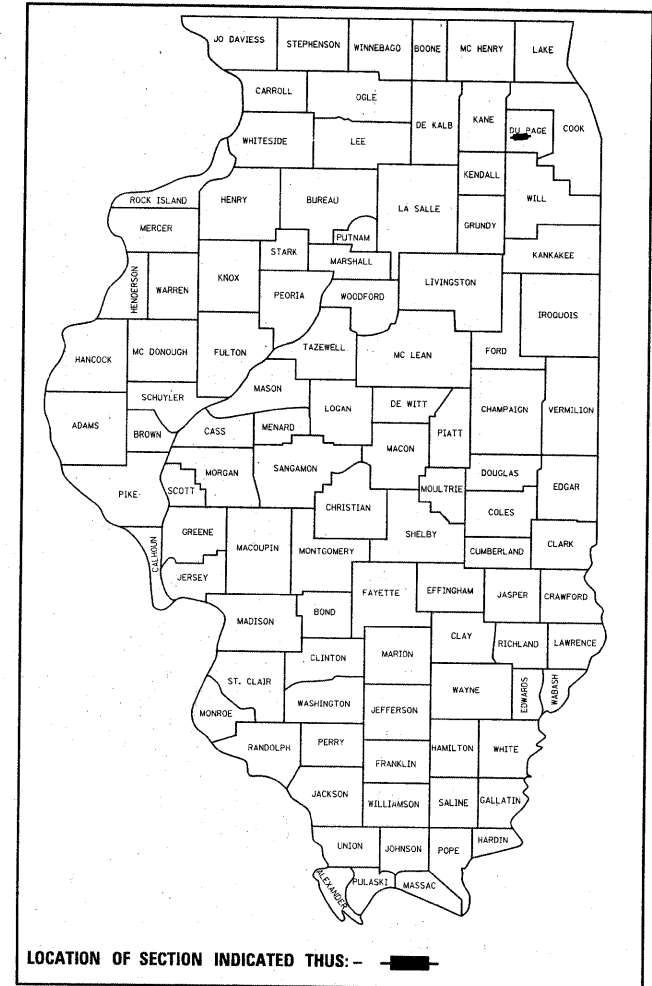
F.A.U. ROUTE 3549 / GARY'S MILL ROAD  
IL 59 (NELTNOR BLVD.) TO IL 38 (ROOSEVELT RD.)  
SECTION: 2 RS-2  
RESURFACING  
DUPAGE COUNTY  
C-91-543-09

F.A.U. RTE.	SECTION	COUNTY	TOTAL SHEETS	SHEET NO.
3549	2 RS-2	DUPAGE	15	1
FED. ROAD DIST. NO. 1	ILLINOIS	CONTRACT NO. 60G87		

FOR INDEX OF SHEETS, SEE SHEET NO. 2

IMPROVEMENT IS LOCATED IN UNINCORPORATED DUPAGE COUNTY

D-91-543-09



FULL SIZE PLANS HAVE BEEN PREPARED USING STANDARD ENGINEERING SCALES. REDUCED SIZED PLANS WILL NOT CONFORM TO STANDARD SCALES. IN MAKING MEASUREMENTS ON REDUCED PLANS, THE ABOVE SCALES MAY BE USED.

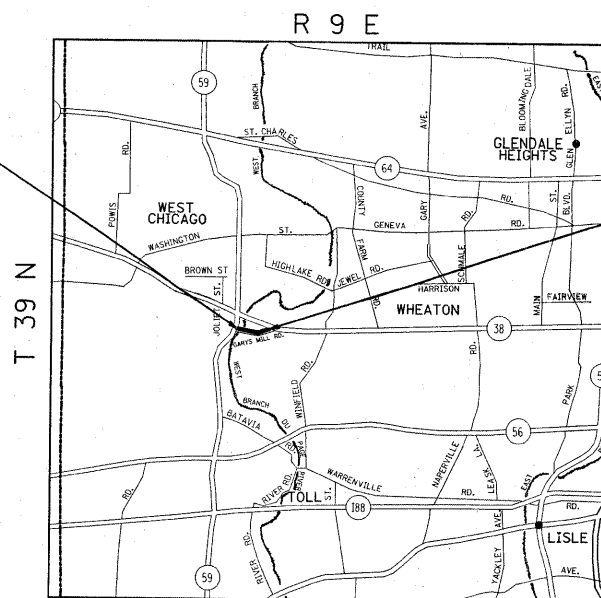
J.U.L.I.E.  
JOINT UTILITY LOCATION INFORMATION FOR EXCAVATION  
1-800-892-0123  
OR 811

PROJECT ENGINEER: DAN WILGREEN (847) 705-4240  
PROJECT MANAGER: KEN ENG

CONTRACT NO. 60G87

IMPROVEMENT BEGINS STA. 10+31

OMISSION  
STA. 12+84 TO STA. 14+52



WINFIELD TOWNSHIP

IMPROVEMENT ENDS STA. 43+59

TRAFFIC DATA  
SPEED LIMIT: 35 MPH  
2008 ADT: 3550

STATE OF ILLINOIS  
DEPARTMENT OF TRANSPORTATION  
DIVISION OF HIGHWAYS

SUBMITTED APRIL 14, 2009

Diana M. O'Keefe DE  
DEPUTY DIRECTOR OF HIGHWAYS, REGION ENGINEER

May 1, 2009  
Charles G. Donesoll  
ENGINEER OF DESIGN AND ENVIRONMENT

May 1, 2009  
Christine M. Reed  
DIRECTOR OF HIGHWAYS, CHIEF ENGINEER

PRINTED BY THE AUTHORITY  
OF THE STATE OF ILLINOIS

GROSS LENGTH OF IMPROVEMENT = 3328 FEET (0.63 MILES)  
NET LENGTH OF IMPROVEMENT = 3160 FEET (0.6 MILES)