

STATE OF ILLINOIS  
DEPARTMENT OF TRANSPORTATION  
DIVISION OF HIGHWAYS

**PROPOSED  
HIGHWAY PLANS**

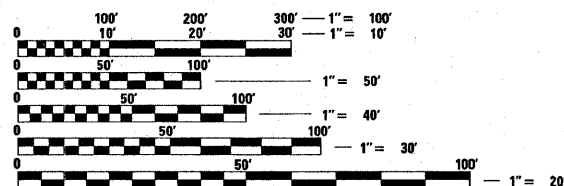
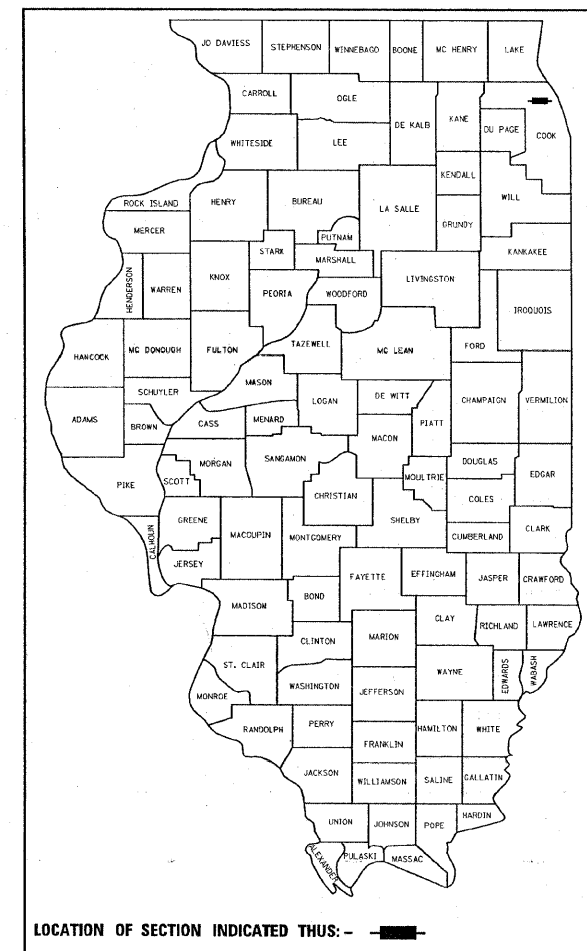
**FAU ROUTE 1312/GOLF ROAD /SIMPSON STREET  
SECTION 2009-052 RS  
GROSS POINT ROAD TO MCCORMICK BOULEVARD  
RESURFACING (MAINTANENCE)  
COOK COUNTY  
C-91-545-09**

F.A.U. RTE.	SECTION	COUNTY	TOTAL SHEETS	SHEET NO.
1312	2009-052 RS	COOK	27	1
		ILLINOIS	CONTRACT NO. 60G89	

FOR INDEX OF SHEETS, SEE SHEET NO. 2

IMPROVEMENT IS LOCATED  
IN THE VILLAGE OF SKOKIE  
AND CITY OF EVANSTON

D-91-545-09

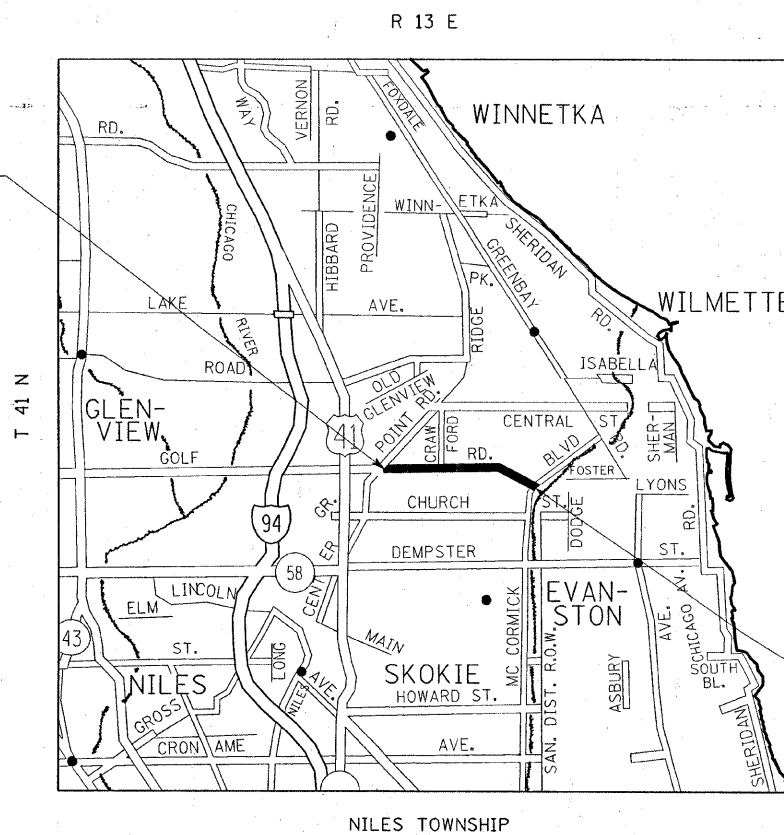


FULL SIZE PLANS HAVE BEEN PREPARED USING STANDARD ENGINEERING SCALES. REDUCED SIZED PLANS WILL NOT CONFORM TO STANDARD SCALES. IN MAKING MEASUREMENTS ON REDUCED PLANS, THE ABOVE SCALES MAY BE USED.

J.U.L.I.E.  
JOINT UTILITY LOCATION INFORMATION FOR EXCAVATION  
1-800-892-0123  
OR 811

PROJECT ENGINEER: DAN WILGREEN 847-705-4243  
PROJECT MANAGER: KEN ENG

CONTRACT NO. 60G89



TRAFFIC DATA  
2006 ADT: 27,000  
POSTED SPEED LIMIT: 35 MPH

IMPROVEMENT ENDS  
STA 95+75

GROSS & NET LENGTH OF PROJECT = 8,653 FT. = 1.639 MILE

STATE OF ILLINOIS  
DEPARTMENT OF TRANSPORTATION  
DIVISION OF HIGHWAYS

SUBMITTED APRIL 14, 2009

*Diana M. O'Keefe*  
DEPUTY DIRECTOR OF HIGHWAYS, REGION ENGINEER

May 1, 2009  
*Charles J. Senger*  
ENGINEER OF DESIGN AND ENVIRONMENT

May 1, 2009  
*Christine M. Reed*  
DIRECTOR OF HIGHWAYS, CHIEF ENGINEER

**PRINTED BY THE AUTHORITY  
OF THE STATE OF ILLINOIS**