

STATE OF ILLINOIS
DEPARTMENT OF TRANSPORTATION
DIVISION OF HIGHWAYS

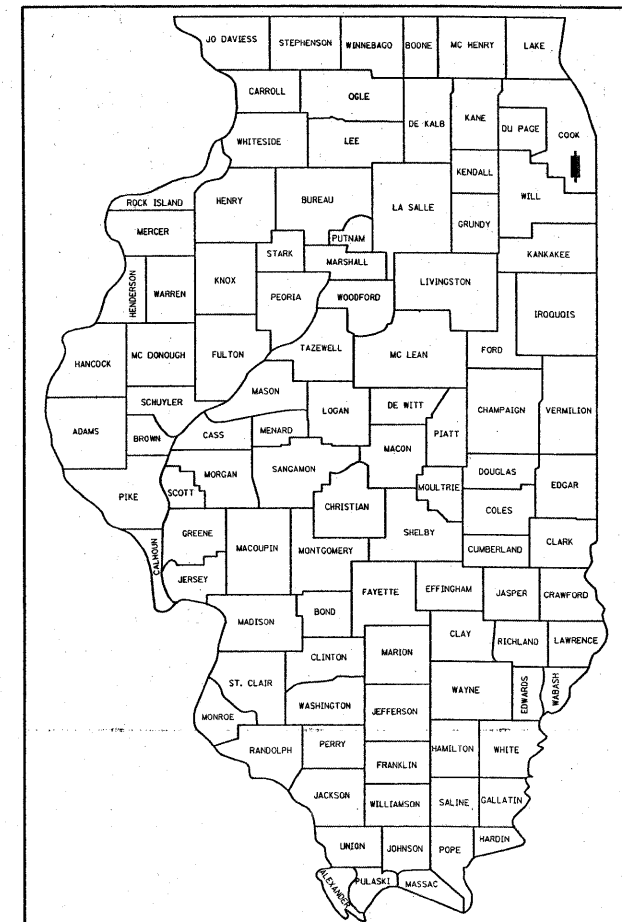
**PROPOSED
HIGHWAY PLANS**
FAU ROUTE 2886: HALSTED STREET
15TH STREET TO IL. RTE. 1
SECTION: 2009-051 RS
RESURFACING
COOK COUNTY
C-91-548-09

F.A.U. RTE.	SECTION	COUNTY	TOTAL SHEETS	SHEET NO.
2886	2009-051 RS	COOK	24	1
		ILLINOIS	CONTRACT NO. 60G92	

FOR INDEX OF SHEETS, SEE SHEET NO. 2

IMPROVEMENT IS LOCATED IN
THE CITY OF CHICAGO HEIGHTS

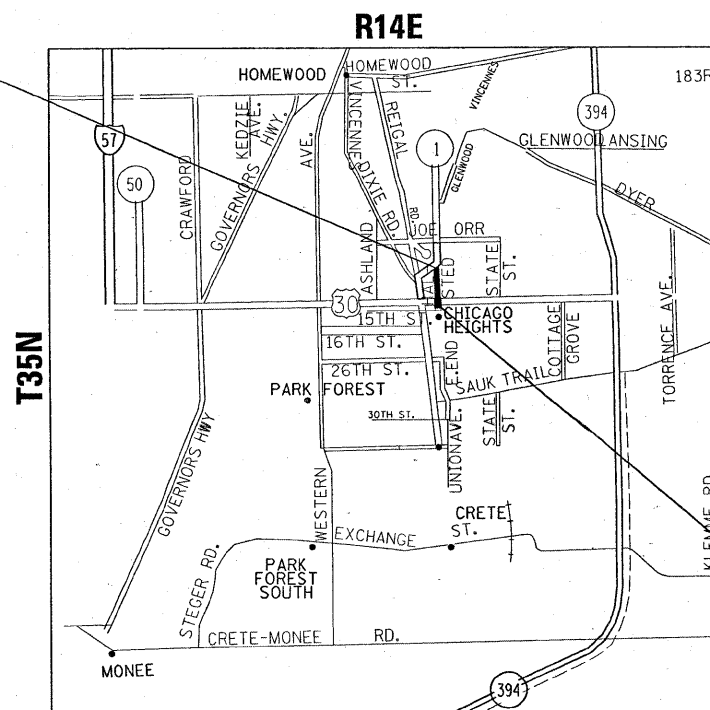
D-91-548-09



LOCATION OF SECTION INDICATED THUS: —■—

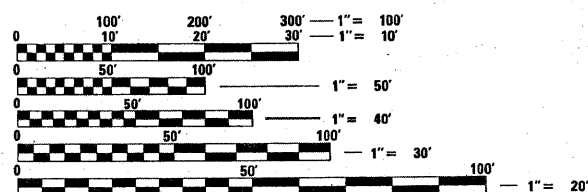
BRIDGE OMISSION
STA. 39+20 TO STA. 40+18

IMPROVEMENT ENDS
STATION 43+60



TRAFFIC DATA
SPEED LIMIT = 35 MPH
2006 ADT = 10,100

IMPROVEMENT BEGINS
STATION 8+54



FULL SIZE PLANS HAVE BEEN PREPARED USING STANDARD ENGINEERING SCALES. REDUCED SIZED PLANS WILL NOT CONFORM TO STANDARD SCALES. IN MAKING MEASUREMENTS ON REDUCED PLANS, THE ABOVE SCALES MAY BE USED.

J.U.L.I.E.
JOINT UTILITY LOCATION INFORMATION FOR EXCAVATION
1-800-892-0123
OR 811

PROJECT ENGINEER: DAN WILGREEN (847) 705-4240
PROJECT MANAGER: KEN ENG

CONTRACT NO. 60G92

GROSS LENGTH OF IMPROVEMENT = 3,506 LF = 0.66 MILE
NET LENGTH OF IMPROVEMENT = 3,408 LF = 0.65 MILE

STATE OF ILLINOIS
DEPARTMENT OF TRANSPORTATION
DIVISION OF HIGHWAYS

SUBMITTED APRIL 13, 2009

Diana M. O'Leary /s/
DEPUTY DIRECTOR OF HIGHWAYS, REGION ENGINEER

May 1, 2009

Charles G. Ingersoll /s/
ENGINEER OF DESIGN AND ENVIRONMENT

May 1, 2009

Christine M. Reed /s/
DIRECTOR OF HIGHWAYS, CHIEF ENGINEER

PRINTED BY THE AUTHORITY
OF THE STATE OF ILLINOIS