

F.A.U. RTE.	SECTION	COUNTY	TOTAL SHEETS	SHEET NO.
2509	94RS	KANE	20	1
FED. ROAD DIST. NO. 1	ILLINOIS	CONTRACT NO. 60H04		

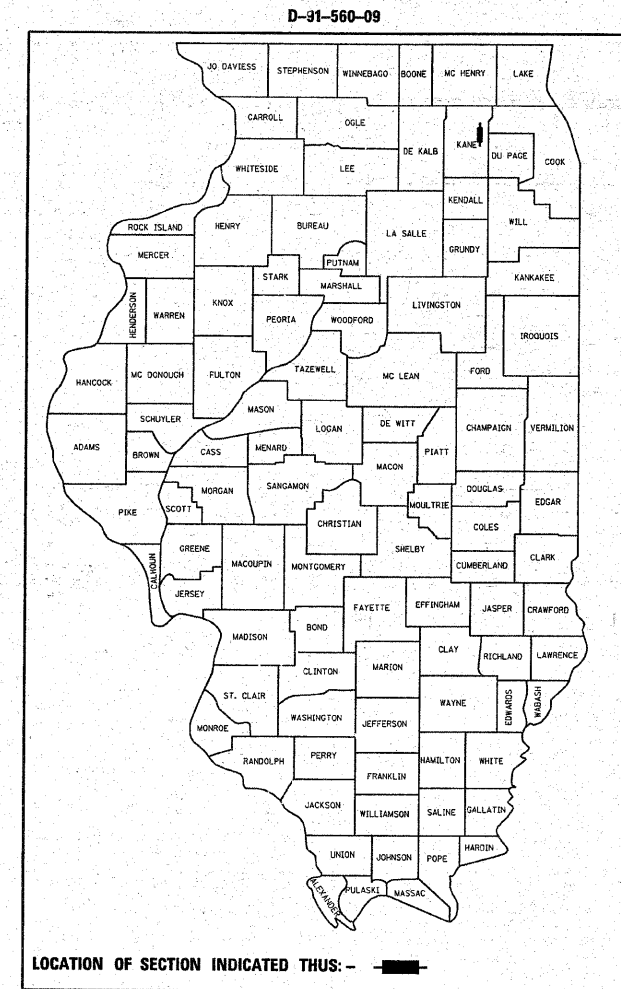
STATE OF ILLINOIS
DEPARTMENT OF TRANSPORTATION
DIVISION OF HIGHWAYS

PROPOSED HIGHWAY PLANS

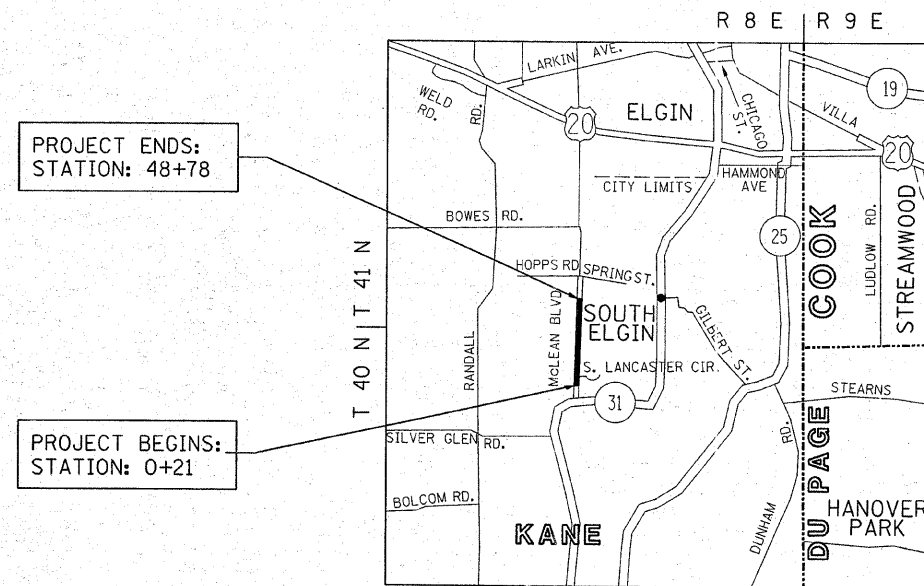
FAU 2509: MCLEAN BLVD
SPRING ST. TO S. LANCASTER CIRCLE
SECTION: 94RS
RESURFACING
KANE COUNTY
C-91-560-09

FOR INDEX OF SHEETS, SEE SHEET NO. 2

PROJECT LOCATED IN THE VILLAGES OF SOUTH ELGIN



LOCATION OF SECTION INDICATED THUS: - [thick black line] -

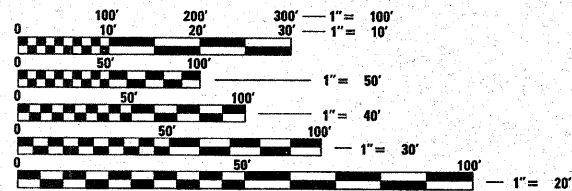


PROJECT ENDS:
STATION: 48+78

PROJECT BEGINS:
STATION: 0+21



TRAFFIC DATA
2009 ADT = 20,500
SPEED LIMIT = 45 MPH



FULL SIZE PLANS HAVE BEEN PREPARED USING STANDARD ENGINEERING SCALES. REDUCED SIZED PLANS WILL NOT CONFORM TO STANDARD SCALES. IN MAKING MEASUREMENTS ON REDUCED PLANS, THE ABOVE SCALES MAY BE USED.

J.U.L.I.E.
JOINT UTILITY LOCATION INFORMATION FOR EXCAVATION
1-800-892-0123
OR 811

GROSS AND NET LENGTH OF IMPROVEMENT = 4,857 FEET = 0.92 MILE

PROJECT ENGINEER: JOSE DOMINGUEZ (847) 705-4385
PROJECT MANAGER: KEN ENG

CONTRACT NO. 60H04

STATE OF ILLINOIS
DEPARTMENT OF TRANSPORTATION
DIVISION OF HIGHWAYS

SUBMITTED APRIL 14, 20 09
Diane M. O'Keefe DEPUTY DIRECTOR OF HIGHWAYS, REGION ENGINEER
May 1, 20 09
Charles J. Ingersoll ENGINEER OF DESIGN AND ENVIRONMENT
May 1, 20 09
Christine M. Reed DIRECTOR OF HIGHWAYS, CHIEF ENGINEER

PRINTED BY THE AUTHORITY OF THE STATE OF ILLINOIS