

F.A.U. RTE.	SECTION	COUNTY	TOTAL SHEETS	SHEET NO.
2742	3222 A-RS-1	COOK	17	1
FED. ROAD DIST. NO.	ILLINOIS	CONTRACT NO. 60H16		

STATE OF ILLINOIS
DEPARTMENT OF TRANSPORTATION
DIVISION OF HIGHWAYS

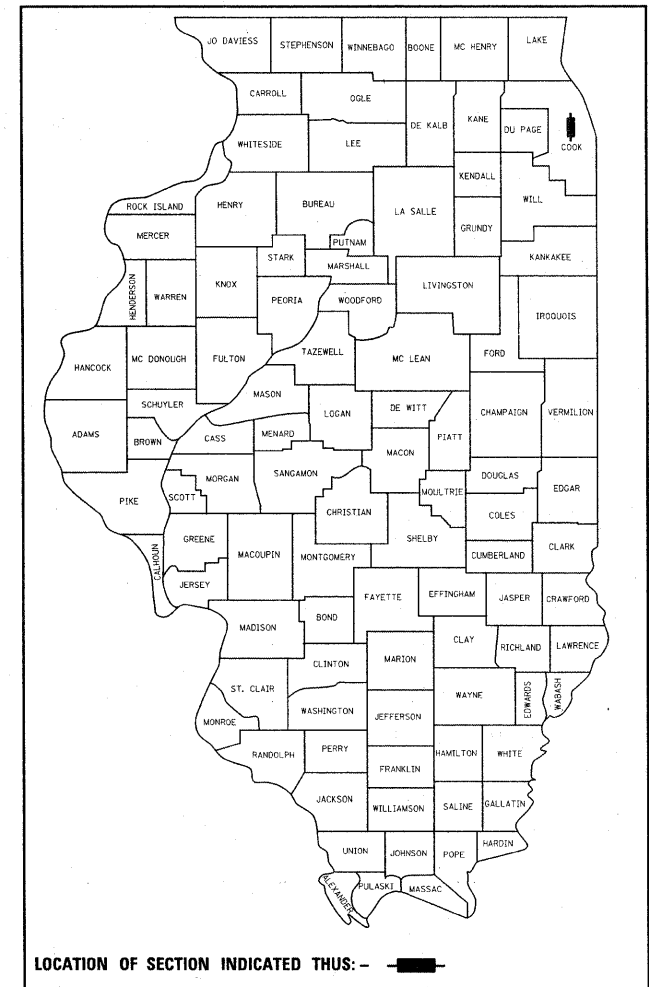
PROPOSED HIGHWAY PLANS

FAU 2742 (5TH AVENUE)
SECTION: 3222 A-RS-1
S/O DES PLAINES RIVER RD. TO S/O
TRITON COLLEGE ENTRANCE
RESURFACING
COOK COUNTY
C-91-572-09

FOR INDEX OF SHEETS, SEE SHEET NO. 2

IMPROVEMENT LOCATED IN
THE VILLAGE OF RIVER GROVE

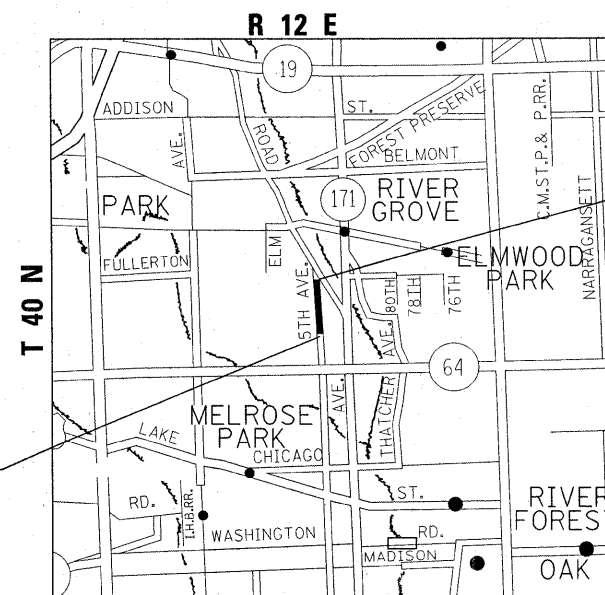
D-91-572-09



LOCATION OF SECTION INDICATED THUS: - ■ -

TRAFFIC DATA

2006 ADT = 10,200
POSTED SPEED LIMIT = 35 MPH

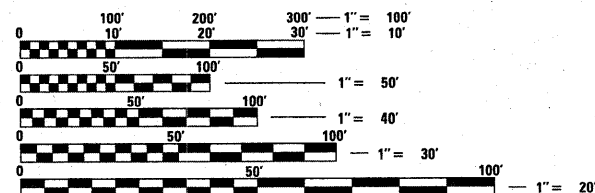


IMPROVEMENT ENDS
STA. 45 + 85

IMPROVEMENT BEGINS
STA. 17 + 25

LEYDEN TOWNSHIP

GROSS AND NET LENGTH OF IMPROVEMENT = 2,860 LIN FT = 0.54 MILE



FULL SIZE PLANS HAVE BEEN PREPARED USING STANDARD ENGINEERING SCALES. REDUCED SIZED PLANS WILL NOT CONFORM TO STANDARD SCALES. IN MAKING MEASUREMENTS ON REDUCED PLANS, THE ABOVE SCALES MAY BE USED.

J.U.L.I.E.
JOINT UTILITY LOCATION INFORMATION FOR EXCAVATION
1-800-892-0123
OR 811

PROJECT ENGINEER: DANIEL WILGREEN / (847) 705-4240
PROJECT MANAGER: KEN ENG / (847) 705-4247

CONTRACT NO.: 60H16

STATE OF ILLINOIS
DEPARTMENT OF TRANSPORTATION
DIVISION OF HIGHWAYS

SUBMITTED APRIL 13, 20 09

Diana M. O'Kearney 196
DEPUTY DIRECTOR OF HIGHWAYS, REGION ENGINEER

May 1, 20 09
Charles J. Ingersoll 196
ENGINEER OF DESIGN AND ENVIRONMENT

May 1, 20 09
Christine M. Reed 196
DIRECTOR OF HIGHWAYS, CHIEF ENGINEER

PRINTED BY THE AUTHORITY
OF THE STATE OF ILLINOIS