

F.A.P. RTE.	SECTION	COUNTY	TOTAL SHEETS	SHEET NO.
337	20-RS-9	LAKE	22	1
FED. ROAD DIST. NO. 1	ILLINOIS	CONTRACT NO. 60H28		

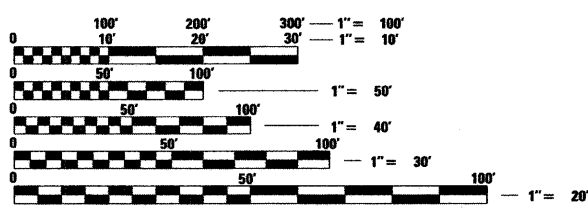
STATE OF ILLINOIS
DEPARTMENT OF TRANSPORTATION
DIVISION OF HIGHWAYS
PROPOSED
HIGHWAY PLANS

F.A.P. 337 / ILLINOIS ROUTE 22 (HALF DAY ROAD)
STORYBOOK LANE (WESTMINSTER WAY) TO LANDON LANE
SECTION 20 RS-9
RESURFACING (3P)
LAKE COUNTY
C-91-598-09

FOR INDEX OF SHEETS, SEE SHEET NO. 2

IMPROVEMENT LOCATED WITHIN THE VILLAGE OF BANNOCKBURN

TRAFFIC DATA
IL ROUTE 22 (HALF DAY RD)
2007 ADT=29,300
SPEED LIMIT= 45 MPH

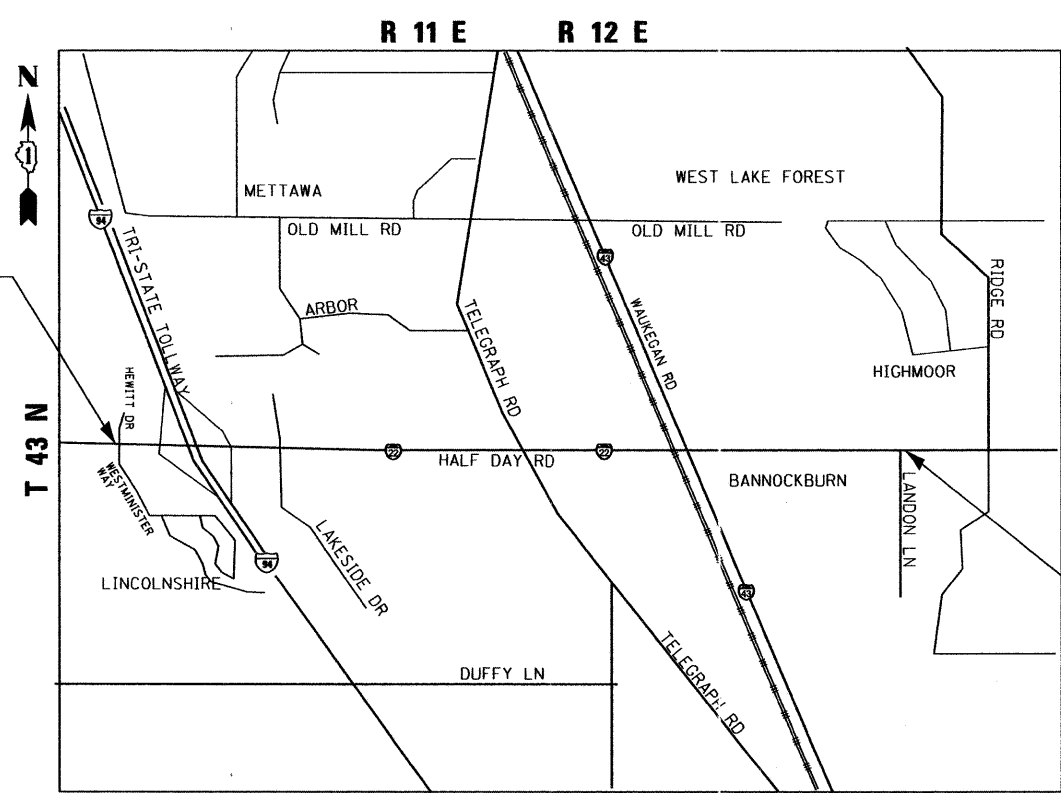


FULL SIZE PLANS HAVE BEEN PREPARED USING STANDARD ENGINEERING SCALES. REDUCED SIZED PLANS WILL NOT CONFORM TO STANDARD SCALES. IN MAKING MEASUREMENTS ON REDUCED PLANS, THE ABOVE SCALES MAY BE USED.

J.U.L.I.E.
 JOINT UTILITY LOCATION INFORMATION FOR EXCAVATION
 1-800-892-0123
 OR 811

DISTRICT ONE -
 PROJECT MANAGER: LONG TRAN (847) 705-4232
 PROJECT ENGINEER: MICHELLE AQUINO (847) 705-4606
 CONTRACT NO. 60H28

IMPROVEMENT BEGINS STA. 99+00




OMISSION
 STA. 99+00 TO STA. 126+93
 STA. 176+08 TO STA. 211+77

IMPROVEMENT ENDS STA. 211+77

SCALE: NTS
 VERNON AND WEST DEERFIELD TOWNSHIPS

GROSS LENGTH OF PROJECT = 11,277 FT = 2.14 MILES
 NET LENGTH OF PROJECT = 4,915 FT = 0.93 MILES

MILLENNIA PROFESSIONAL SERVICES -
 THOMAS V. NGO, P.E.
 # 062-058379
 DATE: 4/21/09
 SIGNATURE AND SEAL APPLIES TO DRWG.



D-91-598-09



STATE OF ILLINOIS
 DEPARTMENT OF TRANSPORTATION
 DIVISION OF HIGHWAYS

SUBMITTED: APRIL 21, 2009

Diane M. O'Keefe
 DEPUTY DIRECTOR OF HIGHWAYS, REGION ENGINEER

May 1, 2009
Charles S. Ingersoll
 ENGINEER OF DESIGN AND ENVIRONMENT

May 1, 2009
Christine M. Reed
 DIRECTOR OF HIGHWAYS, CHIEF ENGINEER

MILLENNIA PROFESSIONAL SERVICES
 200 22ND Street, Suite 216, Lombard, IL 60148
 630.705.0110 voice, 630.839.2566 fax
 www.mps-il.com

PRINTED BY THE AUTHORITY OF THE STATE OF ILLINOIS