

STATE OF ILLINOIS
DEPARTMENT OF TRANSPORTATION
DIVISION OF HIGHWAYS

**PROPOSED
HIGHWAY PLANS**

FAP ROUTE 317 (US ROUTE 150)
SECTION (16,13)RS-3,17RS-5,14RS-1
PEORIA & TAZEWELL COUNTY

C-94-042-05

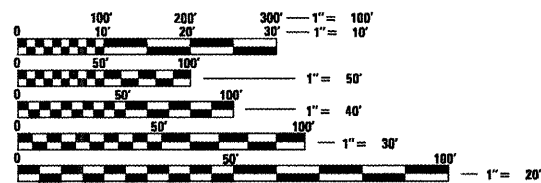
F.A.P. RTE.	SECTION	COUNTY	TOTAL SHEETS	SHEET NO.
317	(16,13)RS-3,17RS-5,14RS-1	PEORIA/TAZEWELL	56	1
ILLINOIS			CONTRACT NO. 68455	

SEE SHEET 2 FOR THE INDEX OF SHEETS.

HIGHWAY STANDARDS

420001-07	701426-03
442201-03	701451
606001-04	701602-04
630001-08	701901-01
630301-05	780001-02
635006-03	781001-03
635011-02	886001-01
701411-05	886006-01
701422-02	

ADT = 35100
SU = 2.1%
MU = 1.4%

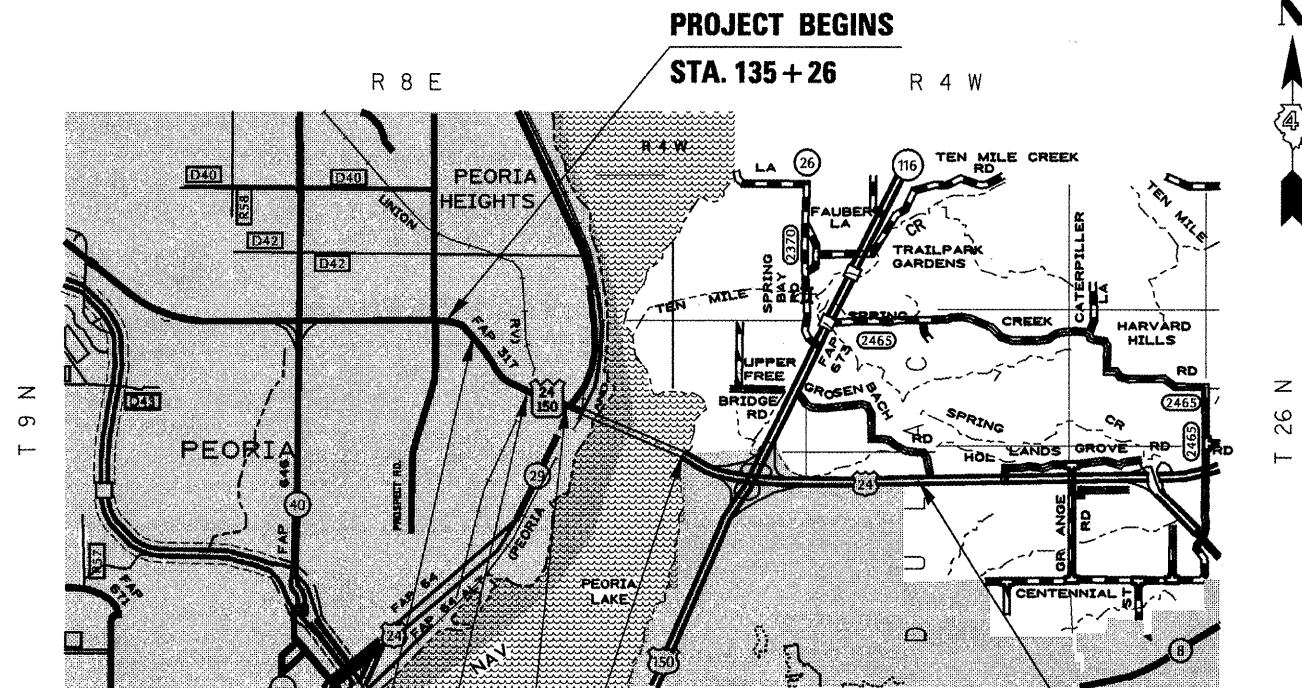


FULL SIZE PLANS HAVE BEEN PREPARED USING STANDARD ENGINEERING SCALES. REDUCED SIZED PLANS WILL NOT CONFORM TO STANDARD SCALES. IN MAKING MEASUREMENTS ON REDUCED PLANS, THE ABOVE SCALES MAY BE USED.

J.U.L.I.E.
JOINT UTILITY LOCATION INFORMATION FOR EXCAVATION
1-800-892-0123
OR 811

PROJECT ENGINEER (PEORIA): RICH DOTSON
DESIGN ENGINEER (PEORIA): KEVIN HORST / JOSH JOCHUMS
PROJECT ENGINEER (TAZEWELL): MAUREEN ADDIS
DESIGN ENGINEER (TAZEWELL): MIKE McLUCKIE

CONTRACT NO. 68455



STA. EQUATION:
150+74.80 BK=150+74.01 AH

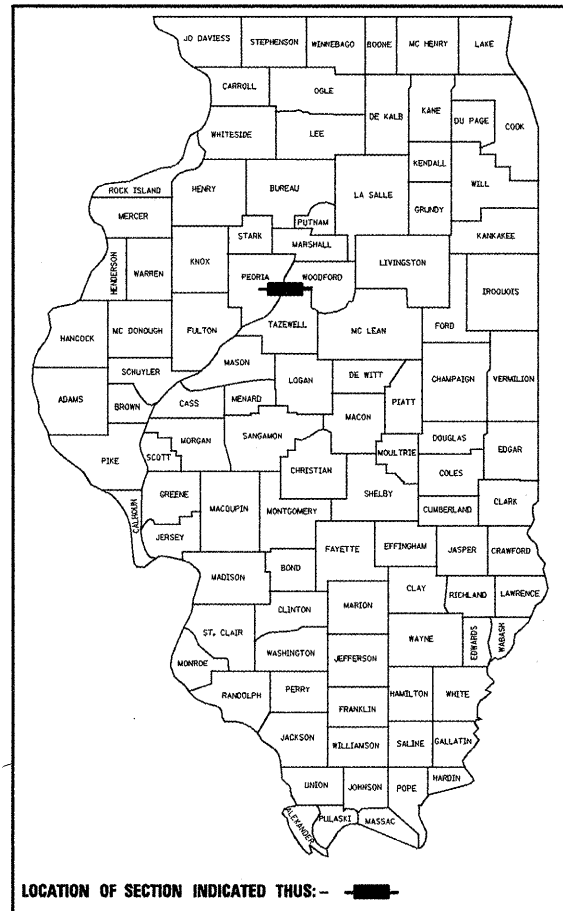
STA. EQUATION:
178+98.75 BK=179+04.50 AH

BRIDGE OMISSION:
STA. 195+85 TO 246+29

BRIDGE OMISSION
STA. 274+08.4 TO 277+34.4 E.B.
STA. 274+22.8 TO 277+51.6 W.B.

BRIDGE OMISSION
STA. 282+98.5 TO 284+48.1 E.B.
STA. 282+99.1 TO 284+49.9 W.B.

GROSS LENGTH = 20674 FT. = 3.916 MILE
NET LENGTH = 15149 FT. = 2.869 MILE



STATE OF ILLINOIS
DEPARTMENT OF TRANSPORTATION
DIVISION OF HIGHWAYS

SUBMITTED APRIL 19 20 09

[Signature]
DEPUTY DIRECTOR OF HIGHWAYS, REGION ENGINEER

May 1 20 09
[Signature]
ENGINEER OF DESIGN AND ENVIRONMENT

May 1 20 09
[Signature]
DIRECTOR OF HIGHWAYS, CHIEF ENGINEER

PRINTED BY THE AUTHORITY
OF THE STATE OF ILLINOIS