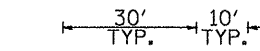


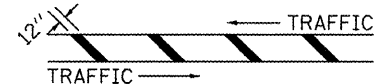
PAVEMENT MARKING LEGEND

1 4" SKIP-DASH (YELLOW)



2 4" SOLID (YELLOW)

3 12" DIAGONAL (YELLOW)



4 4" DOUBLE YELLOW (NARROW)

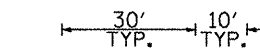


5 4" DOUBLE YELLOW (WIDE)



6 LETTERS & SYMBOLS

7 6" SKIP-DASH (WHITE)



8 8" SOLID (WHITE)

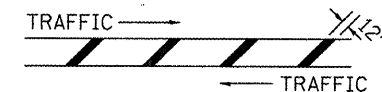
9 12" DIAGONAL (WHITE)

10 6" CROSS WALK (WHITE)

11 24" STOP BAR (WHITE)

12 4" SOLID (WHITE)

13 RAISED REFLECTIVE PAVEMENT MARKERS  
APPROXIMATE LOCATIONS SHOWN. SEE  
STD 781001 FOR PLACEMENT DETAIL.



◁ ONE WAY CRYSTAL  
◄ ONE WAY AMBER  
◆ TWO WAY AMBER

FILE NAME = MAIN.dgn	USER NAME = jochumsjg	DESIGNED - KJH	REVISED -
		DRAWN - JGJ	REVISED -
		CHECKED -	REVISED -

**STATE OF ILLINOIS  
DEPARTMENT OF TRANSPORTATION**

**US 150 (PEORIA)  
PAVEMENT MARKING DETAIL**

F.A.P. RTE.	SECTION	COUNTY	TOTAL SHEETS	SHEET NO.
317	06,13RS-3,17RS-5,14RS-1	PEORIA/TAZEWELL	56	18
CONTRACT NO. 68455				