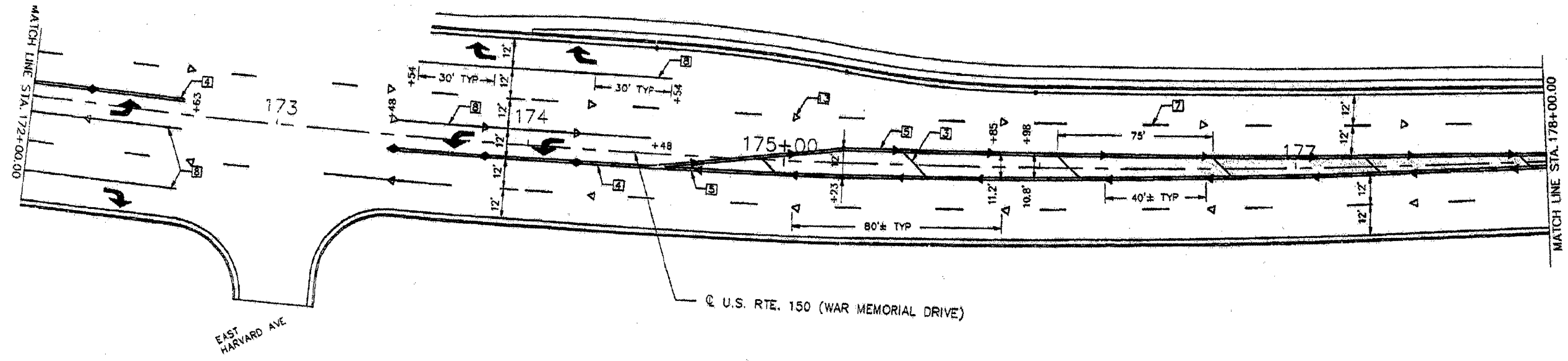
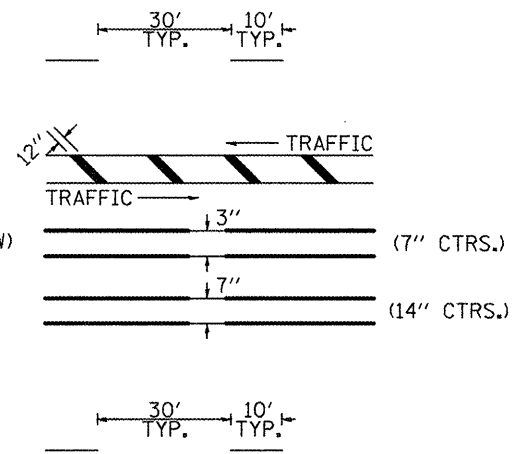


SEE HARVARD AVE. DETAIL

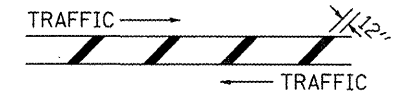


PAVEMENT MARKING LEGEND

- 1 4" SKIP-DASH (YELLOW)
- 2 4" SOLID (YELLOW)
- 3 12" DIAGONAL (YELLOW)
- 4 4" DOUBLE YELLOW (NARROW)
- 5 4" DOUBLE YELLOW (WIDE)
- 6 LETTERS & SYMBOLS
- 7 6" SKIP-DASH (WHITE)



- 8 8" SOLID (WHITE)
- 9 12" DIAGONAL (WHITE)
- 10 6" CROSS WALK (WHITE)
- 11 24" STOP BAR (WHITE)
- 12 4" SOLID (WHITE)



- 13 RAISED REFLECTIVE PAVEMENT MARKERS APPROXIMATE LOCATIONS SHOWN. SEE STD 781001 FOR PLACEMENT DETAIL.
- 14 ONE WAY CRYSTAL
- 15 ONE WAY AMBER
- 16 TWO WAY AMBER

FILE NAME = MAIN.dgn	USER NAME = jochums.jg	DESIGNED - KJH	REVISED -	STATE OF ILLINOIS DEPARTMENT OF TRANSPORTATION	US 150 (PEORIA) PAVEMENT MARKING DETAIL		F.A.P. RTE. 317	SECTION 06.13RS-3.17RS-5.14RS-1	COUNTY PEORIA/TAZEWELL	TOTAL SHEETS 56	SHEET NO. 20
	PLOT SCALE = 100,0000' / IN.	DRAWN - JGJ	REVISED -		SCALE:	SHEET NO. 8 OF 13 SHEETS	STA. 172+00 TO STA. 178+00	CONTRACT NO. 68455			
PLOT DATE = 4/9/2009	DATE -	REVISED -	REVISED -	ILLINOIS LEED AND PROJECT							