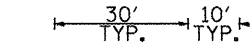
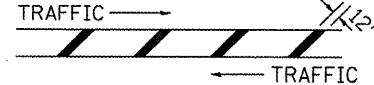
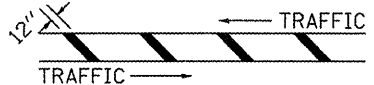
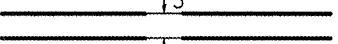
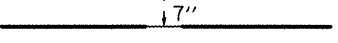
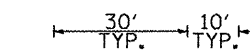


PAVEMENT MARKING LEGEND

- | | | | |
|-----------------------------|---|--|---|
| 1 4" SKIP-DASH (YELLOW) |  | 8 8" SOLID (WHITE) | |
| 2 4" SOLID (YELLOW) | | 9 12" DIAGONAL (WHITE) |  |
| 3 12" DIAGONAL (YELLOW) |  | 10 6" CROSS WALK (WHITE) | |
| 4 4" DOUBLE YELLOW (NARROW) |  | 11 24" STOP BAR (WHITE) | |
| 5 4" DOUBLE YELLOW (WIDE) |  | 12 4" SOLID (WHITE) | |
| 6 LETTERS & SYMBOLS | | 13 RAISED REFLECTIVE PAVEMENT MARKERS | 14 ONE WAY CRYSTAL |
| 7 6" SKIP-DASH (WHITE) |  | APPROXIMATE LOCATIONS SHOWN. SEE
STD 781001 FOR PLACEMENT DETAIL. | 15 ONE WAY AMBER |
| | | | 16 TWO WAY AMBER |

FILE NAME = MAIN.dgn

USER NAME = jochuma.jg
 PLOT SCALE = 100.0000' / IN.
 PLOT DATE = 4/9/2009

DESIGNED - KJH
 DRAWN - JGJ
 CHECKED -
 DATE -
 REVISED -
 REVISED -
 REVISED -
 REVISED -

STATE OF ILLINOIS
 DEPARTMENT OF TRANSPORTATION

US 150 (PEORIA)
 GRAND AVE. PAVEMENT MARKING DETAIL
 SCALE: SHEET NO. 12 OF 13 SHEETS STA. TO STA.

F.A.P. RTE.	SECTION	COUNTY	TOTAL SHEETS	SHEET NO.
317	06.13RS-3.17RS-5.14RS-1	PEORIA/TAZEWELL	56	24
CONTRACT NO. 68455				
ILLINOIS FED. AID PROJECT				