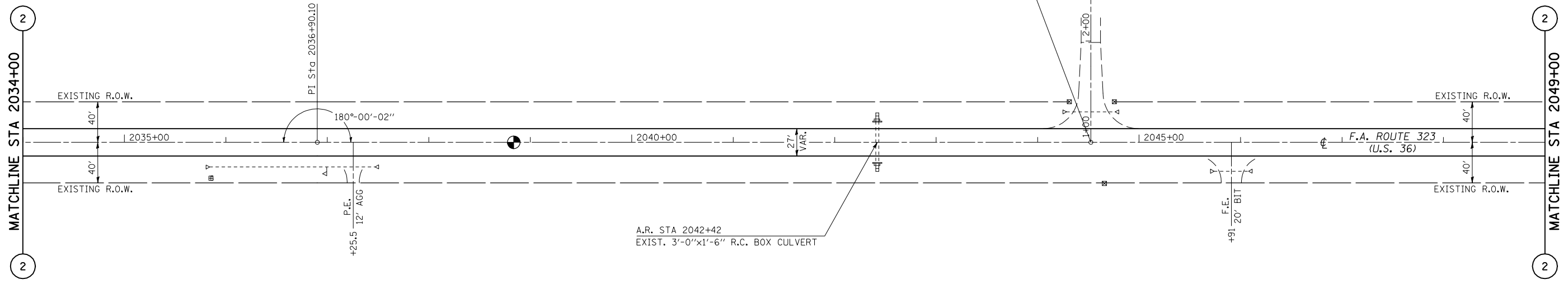
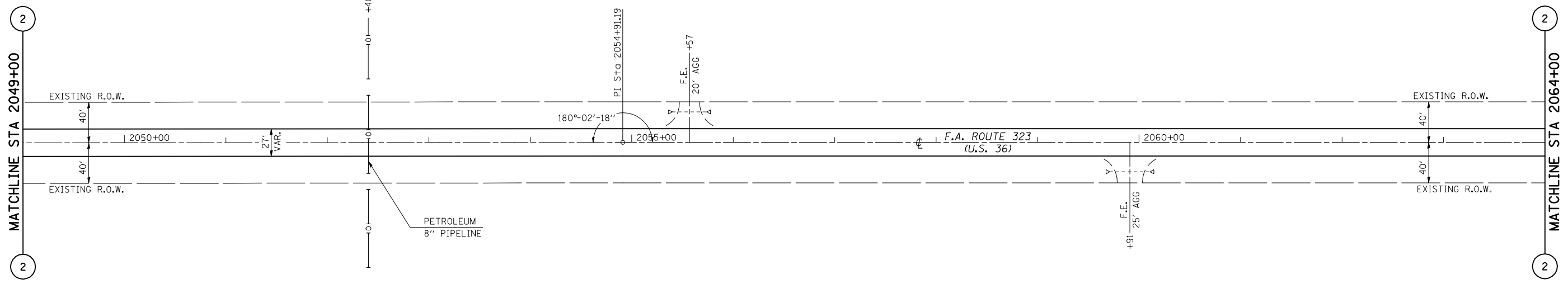


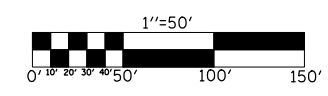
F.A.P. RTE.	SECTION	COUNTY	TOTAL SHEETS	SHEET NO.
323	(149,150)RS-3	EDGAR	83	33
STA. 2034+00		TO STA. 2064+00		
FED. ROAD DIST. NO.	ILLINOIS	FED. AID PROJECT		



A.R. STA 2042+42
EXIST. 3'-0"X1'-6" R.C. BOX CULVERT



PETROLEUM
8" PIPELINE



ILLINOIS DEPARTMENT OF TRANSPORTATION
PLAN SHEET
 FAP ROUTE 323 (US 36)
 SECTION (149,150)RS-3
 EDGAR COUNTY

SCALE: 1" = 50'
 DATE: 05/04/2006

DRAWN BY: CADD
 CHECKED BY:

PLOT DATE = 4/4/2009
 FILE NAME = c:\p\p\cadd\p\11001\SHERER\JM\dms87384\70113\sheeta.dgn
 PLOT SCALE = 1/85,8824 / IN.
 USER NAME = sherer_jm