


F.A.P. RTE.	SECTION	COUNTY	TOTAL SHEETS	SHEET NO.
323	(149,150)RS-3	EDGAR	83	44
STA.		TO STA.		
FED. ROAD DIST. NO.	ILLINOIS	FED. AID PROJECT		

REMOVAL DETAIL FOR EXISTING STRUCTURE

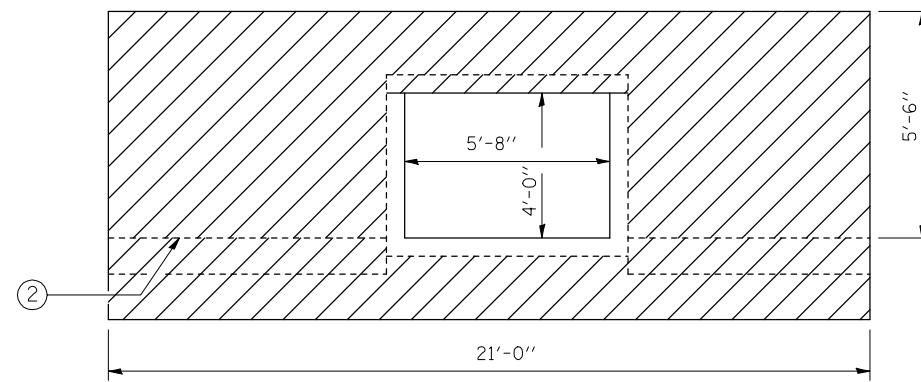
STATION 1818 + 20.00



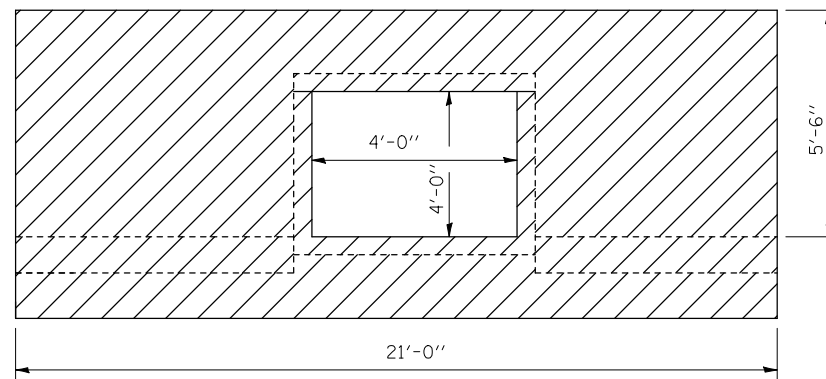
LONGITUDINAL SECTION

DETAIL NOTES:

- ① Removal of the existing headwalls and portions of the existing box culvert and drop structure shall be removed prior to filling with CLSM.
- ② Remove portions down to flowline of the existing box culvert.
- ③ See DETAIL OF EXISTING STRUCTURE for further existing structure information.
- ④ All measurements and dimensions are based on AS-BUILT plan information. All dimensions and measurements shall be verified by the engineer in the field. Modifications to the removal areas may be required.
- ⑤ All removal items shall be considered incidental to and included in the contract unit price per CUBIC YARD for CONTROLLED LOW STRENGTH MATERIAL.



UPSTREAM END ELEVATION (SHOWN ON SKEW, DROP STRUCTURE NOT SHOWN)



DOWNSTREAM END ELEVATION (NOT SHOWN ON SKEW)

Removal area

DRAWING NOT TO SCALE

SHEET 3 OF 8

ILLINOIS DEPARTMENT OF TRANSPORTATION
DETAIL OF CONTROLLED LOW STRENGTH MATERIAL, STA. 1818+20
 FAP ROUTE 323 (US 36)
 SECTION (149,150)RS-3
 EDGAR COUNTY

SCALE: NOT TO SCALE DRAWN BY: JMS
 DATE: 06/12/2008 CHECKED BY: