DETAIL FOR HOT-MIX ASPHALT SURFACE REMOVAL – BUTT JOINT AT MITSUBISHI MOTORWAY

STATION	TO	STATION	
12+50.62		12+80.62	(RAMP A)
6+31.04		6+61.04	(RAMP B)
11+72.49		12+02.49	(RAMP C)
6+31.04		6+61.04	(RAMP D)

THE VARIOUS PAY ITEMS REPRESENT THE BEST INFORMATION AVAILABLE AT THE TIME OF COMPLETION OF THE PLANS FOR LETTING. VARIATIONS IN LOCATIONS AND LENGTHS MAY OCCUR. ALL MEASUREMENTS SHALL BE VARIFIED BY THE ENGINEER IN THE FIELD PRIOR TO CONSTRUCTION.

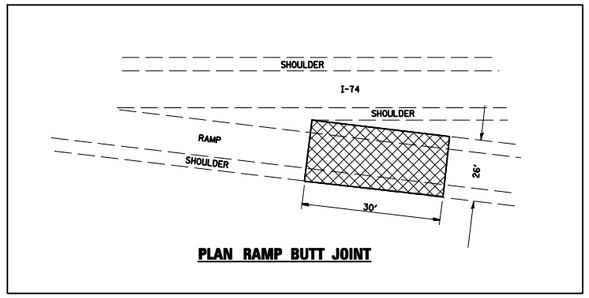

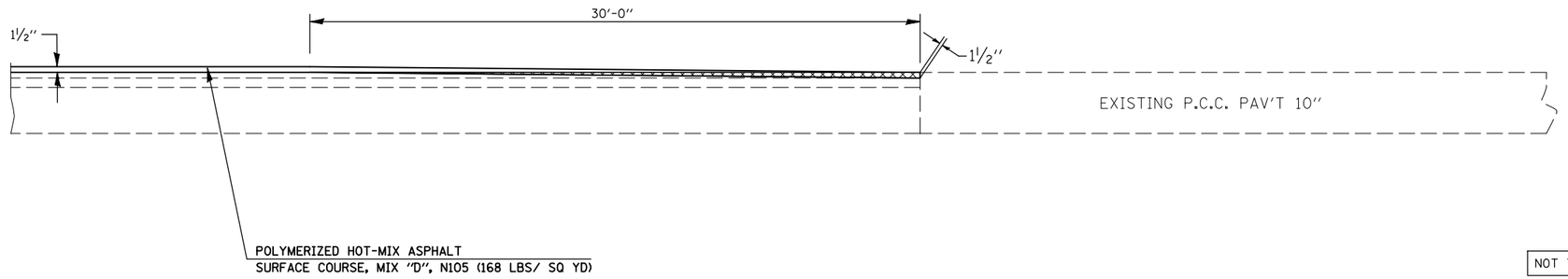

HMA SURFACE REMOVAL - BUTT JOINT

NOT TO SCALE

DETAIL FOR HOT-MIX ASPHALT SURFACE REMOVAL, 1 1/2" AT I-74/US 51/I-55 INTERCHANGE

STATION	TO	STATION	
270+35.80		283+76.42	(RAMP C)
270+35.80		291+91.19	(RAMP E)
270+35.80		286+26.90	(RAMP F)

NOTE: AREA OF MILLING TRANSITION SHALL BE INCLUDED IN THE CONTRACT UNIT PRICE FOR THE VARIOUS PAY ITEMS FOR HOT-MIX ASPHALT SURFACE REMOVAL OF THE DEPTH SPECIFIED AND NO ADDITIONAL COMPENSATION SHALL BE ALLOWED.

THE VARIOUS PAY ITEMS REPRESENT THE BEST INFORMATION AVAILABLE AT THE TIME OF COMPLETION OF THE PLANS FOR LETTING. VARIATIONS IN LOCATIONS AND LENGTHS MAY OCCUR. ALL MEASUREMENTS SHALL BE VARIFIED BY THE ENGINEER IN THE FIELD PRIOR TO CONSTRUCTION.

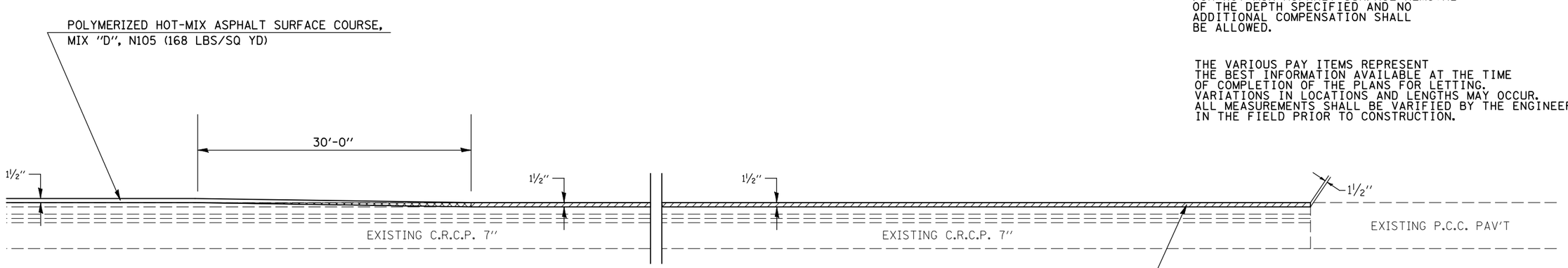

NOT TO SCALE

AREA OF MILLING TRANSITION VAR. - 1½"

HOT-MIX ASPHALT SURFACE REMOVAL, 1½"

SHEET 11 OF 11

FILE NAME = c:\pw_work\PWIDOT\SHERERJM\d0115027\D570761-sht-details.dgn	USER NAME = shererjm	DESIGNED - JMS	REVISED -	STATE OF ILLINOIS DEPARTMENT OF TRANSPORTATION	MILLING & PAVING TRANSITION DETAILS	F.A.P. RTE.	SECTION	COUNTY	TOTAL SHEETS / SHEET NO.
	PLOT SCALE = 100.0000 ' / IN.	DRAWN - JMS	REVISED -			74	(57-18,19)RS-2(9-1,57-5)RS	MCLEAN	38 / 34
	PLOT DATE = 4/8/2009	CHECKED -	REVISED -					CONTRACT NO. 70761	
		DATE - 02/27/2009	REVISED -		SCALE: NO SCALE / SHEET NO. 11 OF 11 SHEETS / STA. / TO STA.	FED. ROAD DIST. NO.	ILLINOIS	FED. AID PROJECT	