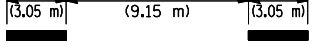
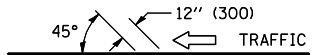


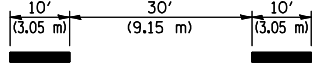




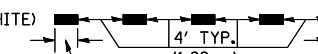
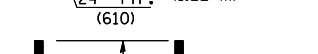

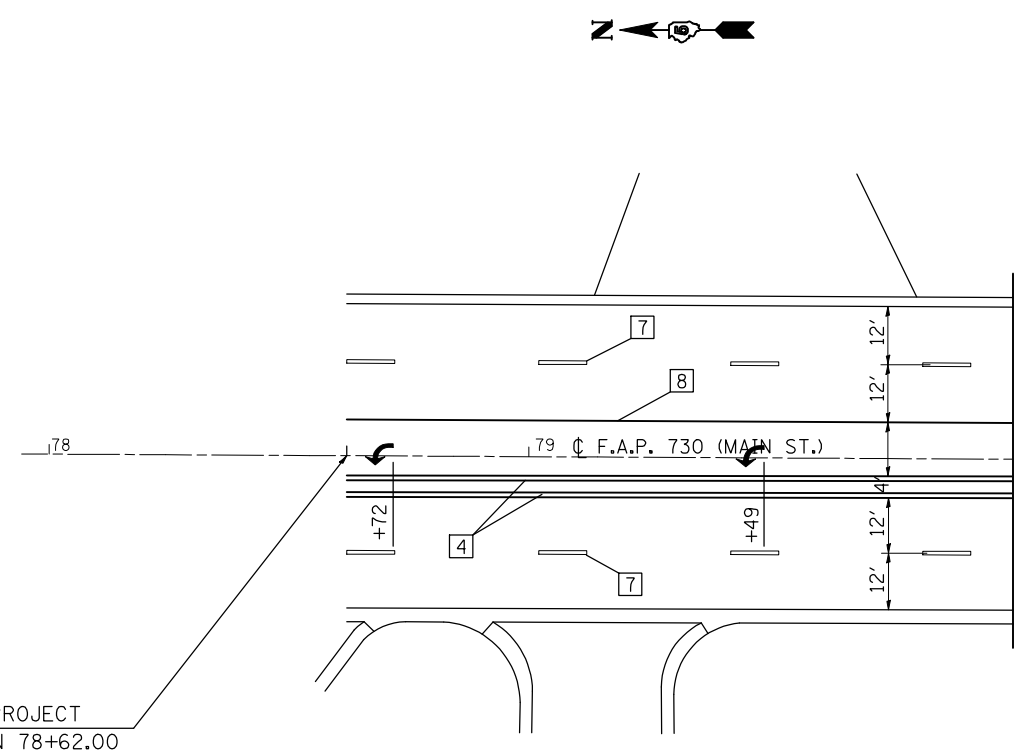


NOTE FOR ALL PAVEMENT MARKING DETAILS:

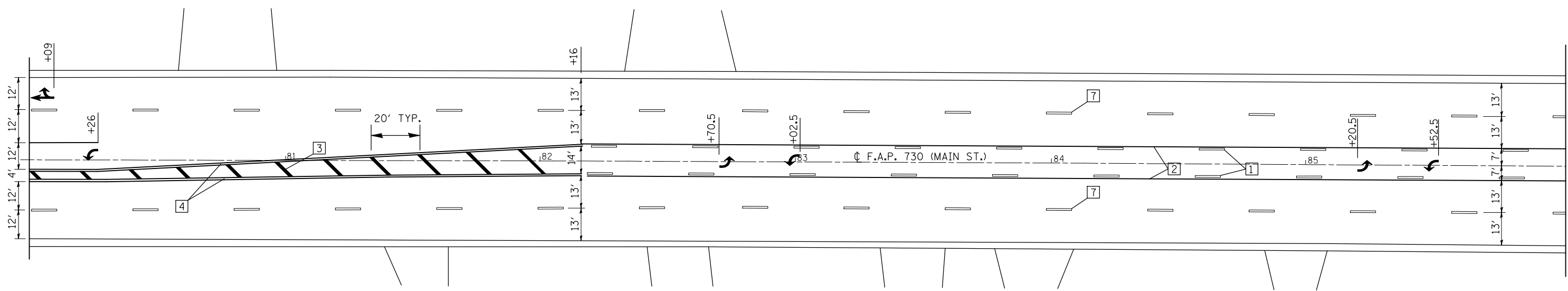
NO SURVEY WAS AVAILABLE FOR THE PAVEMENT MARKING DETAILS. PAVEMENT MARKING DETAIL SHEETS ARE BASED ON AS-BUILT PLANS AND FIELD MEASUREMENTS. ANY CHANGES TO THE PAVEMENT MARKINGS WILL BE AT THE ENGINEER'S DISCRETION.

TYPICAL PAVEMENT MARKING LEGEND

- 1 4" (100) SKIP-DASH (YELLOW) 
- 2 4" (100) SOLID (YELLOW) 
- 3 12" (300) DIAGONAL (YELLOW) 
- 4 4" (100) DOUBLE YELLOW (NARROW) 
- 5 RESERVED
- 6 RESERVED
- 7 4" (100) SKIP-DASH (WHITE) 
- 8 4" (100) SOLID (WHITE) 
- 9 12" (300) DIAGONAL (WHITE) 
- 10 6" (150) SOLID (WHITE) 
- 11 24" (600) STOP BAR (WHITE) 
- 12 8" (200) SOLID (WHITE) 
- 13 4" (100) LANE LINE EXTENSIONS (WHITE) 
- 14 4" (100) PARKING WHITE 



BEGIN PROJECT
STATION 78+62.00



FILE NAME =	USER NAME = bowerml	DESIGNED -	REVISED -
ct:\pw\work\PWIDOT\BOWERML\d0128032\0570775-sht\pvmk&detectorloop (FINAL).dgn		DRAWN -	REVISED -
PLOT SCALE = 40.0000' / IN.		CHECKED -	REVISED -
PLOT DATE = 4/9/2009		DATE -	REVISED -

**STATE OF ILLINOIS
DEPARTMENT OF TRANSPORTATION**

**PAVEMENT MARKING &
DETECTOR LOOP DETAILS**

SCALE: SHEET NO. OF SHEETS STA. TO STA.

F.A.P. RTE.	SECTION	COUNTY	TOTAL SHEETS	SHEET NO.
730	(61,62Z,62R,62Z-1,3)RS-1,2,3	McLean	89	48
ILLINOIS FED. AID PROJECT			CONTRACT NO. 70775	