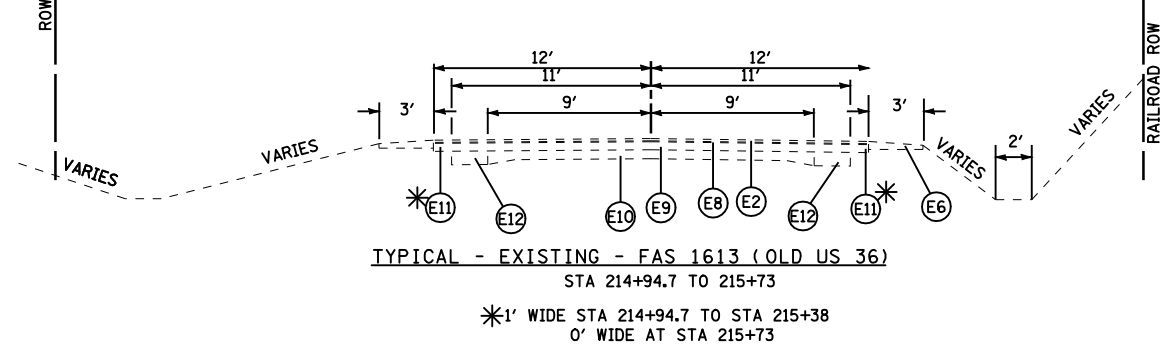
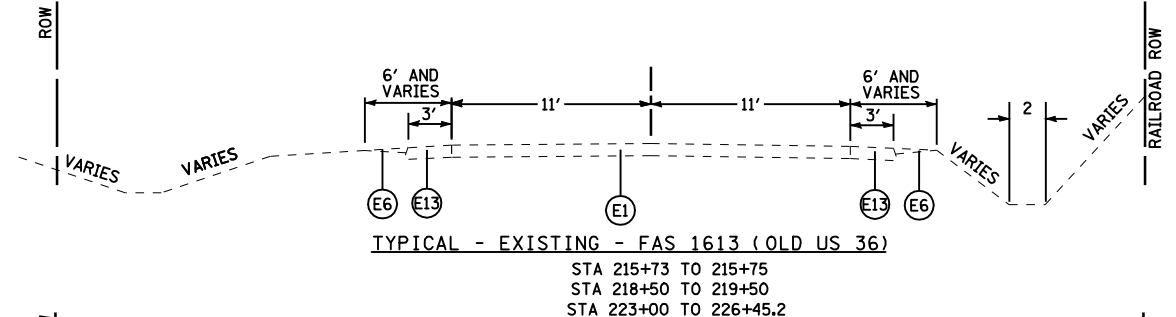
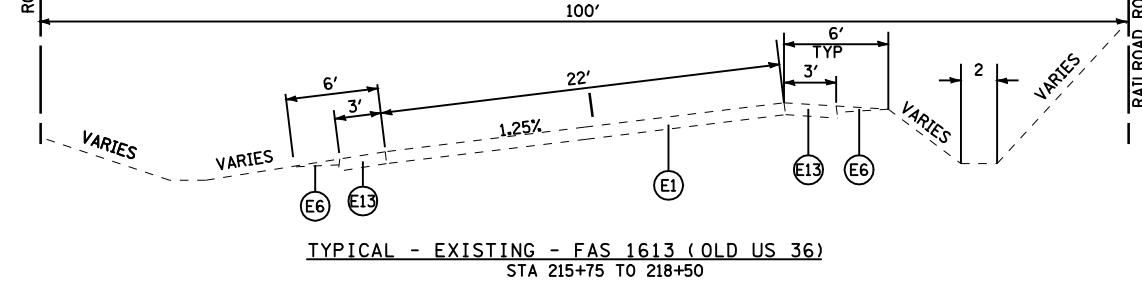
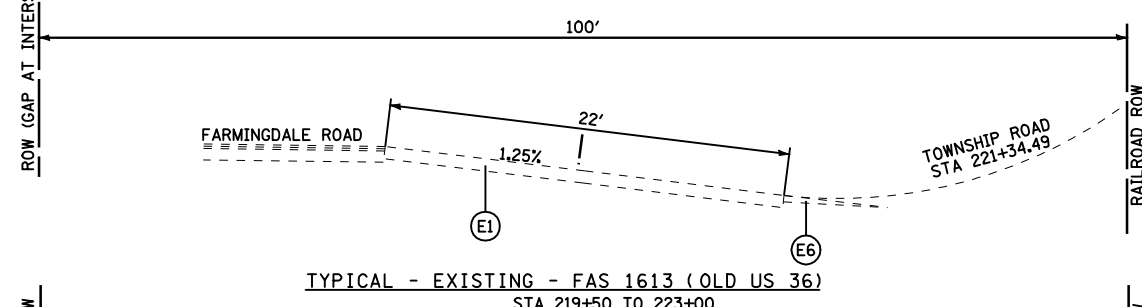
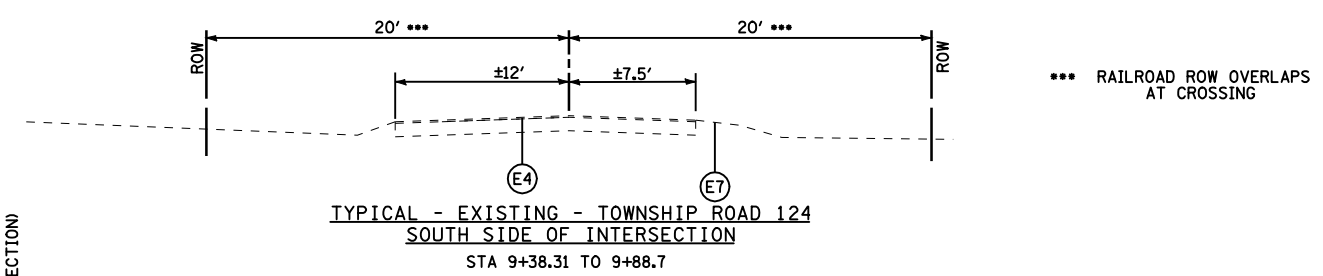
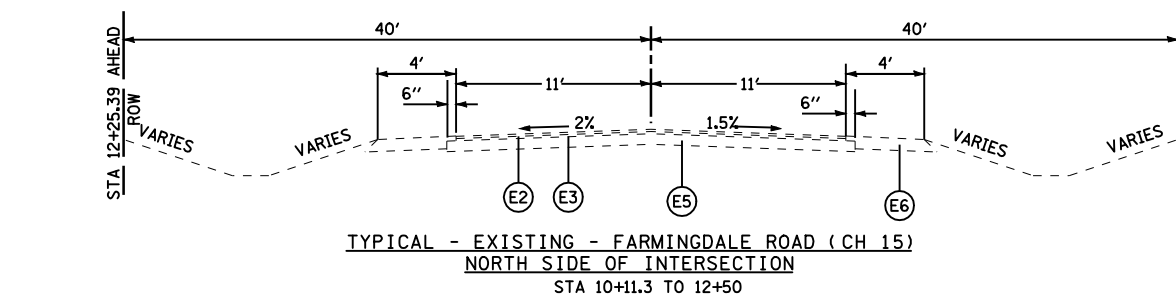


F.A.S. RTE.	SECTION	COUNTY	TOTAL SHEETS	SHEET NO.
1613	21N	SANGAMON	46	11
STA. 214+94.7 TO STA. 226+45.2 OLD US 36				
STA. 10+11.3 TO STA. 12+50 FARMINGDALE RD				
STA. 9+38.31 TO STA. 9+88.7 TOWNSHIP ROAD				
FED. ROAD DIST. NO.	ILLINOIS	FED. AID PROJECT		



NOTE: SUPERELEVATION EXAGGERATED ON THESE TYPICAL SECTIONS

SUPERELEVATION TRANSITION AND RUNOUT STATIONS ARE APPROXIMATE AND TAKEN FROM THE FIELD SURVEY AND OLD CONSTRUCTION PLANS

LEGEND

- (E1) EX 8" PCC PAVEMENT
- (E2) EX HOT-MIX ASPHALT SURFACE COURSE, 1/2"
- (E3) EX HOT-MIX ASPHALT BINDER COURSE, 1/2"
- (E4) EX OIL AND CHIP SURFACE ON AN AGGREGATE BASE (UNKNOWN DEPTH)
- (E5) EX BITUMINOUS AGGREGATE MIXTURE BASE COURSE (MS-1500), 7"
- (E6) EX AGGREGATE SHOULDER
- (E7) EX EARTH SHOULDER
- (E8) EX HOT-MIX ASPHALT CONCRETE BINDER COURSE, 3/4"
- (E9) EX HOT-MIX ASPHALT RESURFACING - 5/4"
- (E10) EX 9" - 6" - 9" PCC PAVEMENT
- (E11) EX HOT-MIX ASPHALT SHOULDER - 6"
- (E12) EX CONCRETE WIDENING - 9"
- (E13) EX HOT-MIX ASPHALT SHOULDER - 8"

TYPICAL SECTIONS - EXISTING

REVISIONS	
NAME	DATE

ILLINOIS DEPARTMENT OF TRANSPORTATION
TYPICAL SECTIONS
SHEET 1 OF 3
F.A.S. ROUTE 1613 (OLD US 36)
WITH FARMINGDALE ROAD (CH 15)
SECTION 21N
SANGAMON COUNTY
SCALE: NTS
DATE: OCT, 2003
DRAWN BY: DJK
CHECKED BY: DBS