

STATE OF ILLINOIS
DEPARTMENT OF TRANSPORTATION
DIVISION OF HIGHWAYS

**PROPOSED
HIGHWAY PLANS**

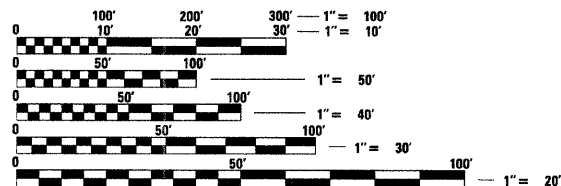
FAP ROUTE 758 (ILL ROUTE 32)
SECTION 3RS-4,(4,5)RS-2

3P RESURFACING
MOULTRIE COUNTY

C-97-065-09

FOR INDEX OF SHEETS, SEE SHEET NO. 2

ADT = 1800(2007)

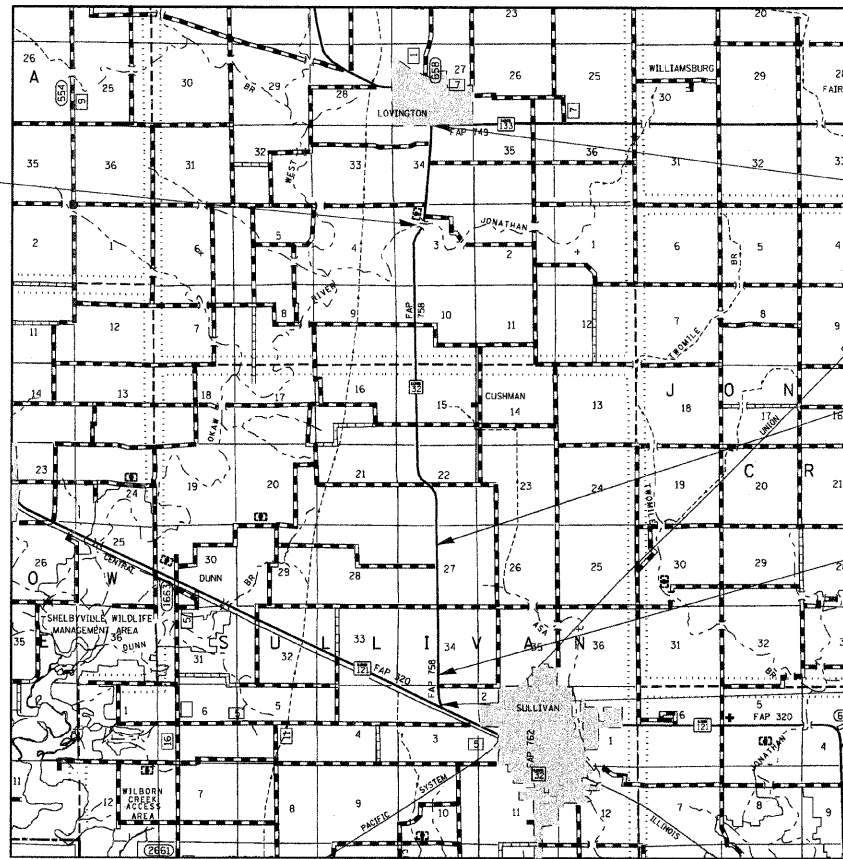


FULL SIZE PLANS HAVE BEEN PREPARED USING STANDARD ENGINEERING SCALES. REDUCED SIZED PLANS WILL NOT CONFORM TO STANDARD SCALES. IN MAKING MEASUREMENTS ON REDUCED PLANS, THE ABOVE SCALES MAY BE USED.

J.U.L.I.E.
JOINT UTILITY LOCATION INFORMATION FOR EXCAVATION
1-800-892-0123
OR 811

PROJECT ENGINEER: MARK DAUGHERTY
PROJECT MANAGER: SOLOMON DZAKUMA

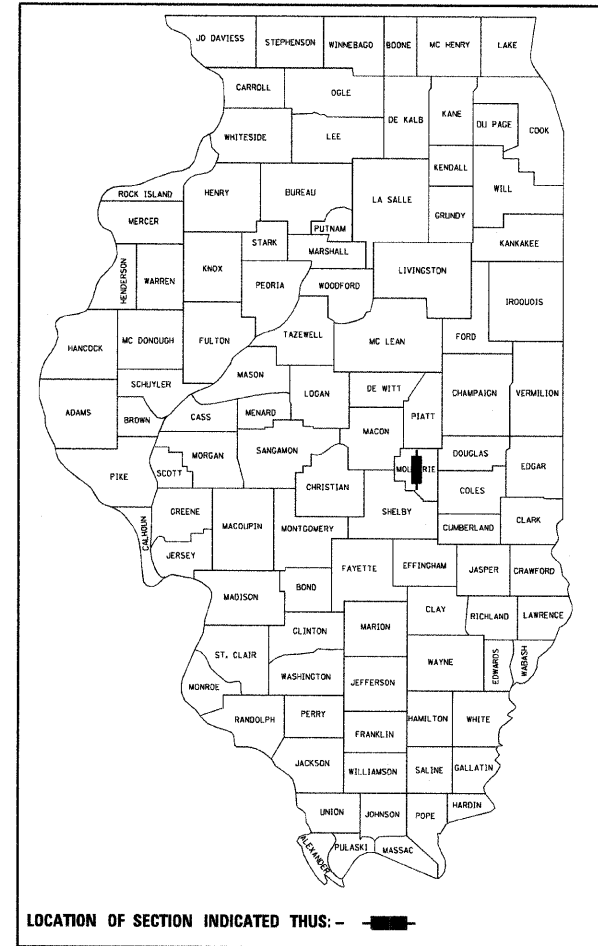
CONTRACT NO. 74380



GROSS LENGTH = 39,063.7 FT. = 7.398 MILES
NET LENGTH = 39,038.9 FT. = 7.394 MILES

| F.A.P. RTE. | SECTION | COUNTY | TOTAL SHEETS | SHEET NO. |
|-------------|-----------------|----------|--------------------|-----------|
| 758 | 3RS-4,(4,5)RS-2 | Moultrie | 10 | 1 |
| ILLINOIS | | | CONTRACT NO. 74380 | |

D-97-036-09



STATE OF ILLINOIS
DEPARTMENT OF TRANSPORTATION
DIVISION OF HIGHWAYS

SUBMITTED April 10 20 09

Roger L. Sindello
DEPUTY DIRECTOR OF HIGHWAYS, REGION ENGINEER

May 1, 20 09
Charles J. Ingersoll
ENGINEER OF DESIGN AND ENVIRONMENT

May 1, 20 09
Christine M. Reed
DIRECTOR OF HIGHWAYS, CHIEF ENGINEER

PRINTED BY THE AUTHORITY
OF THE STATE OF ILLINOIS