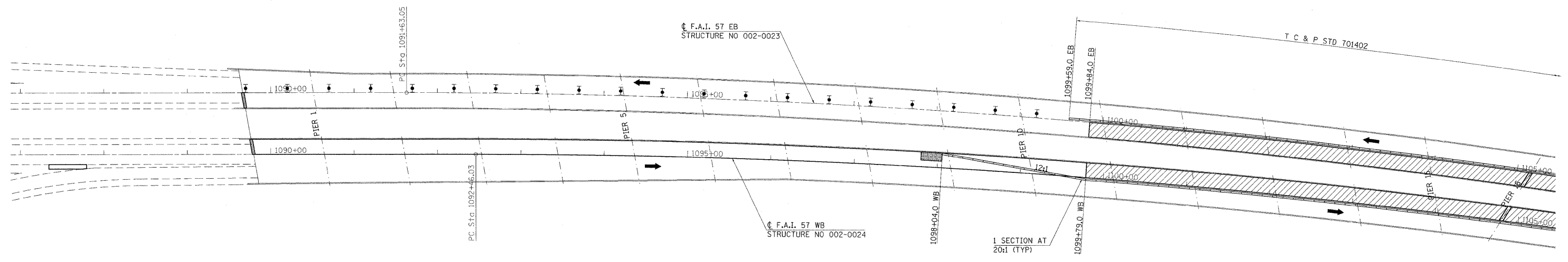
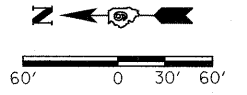
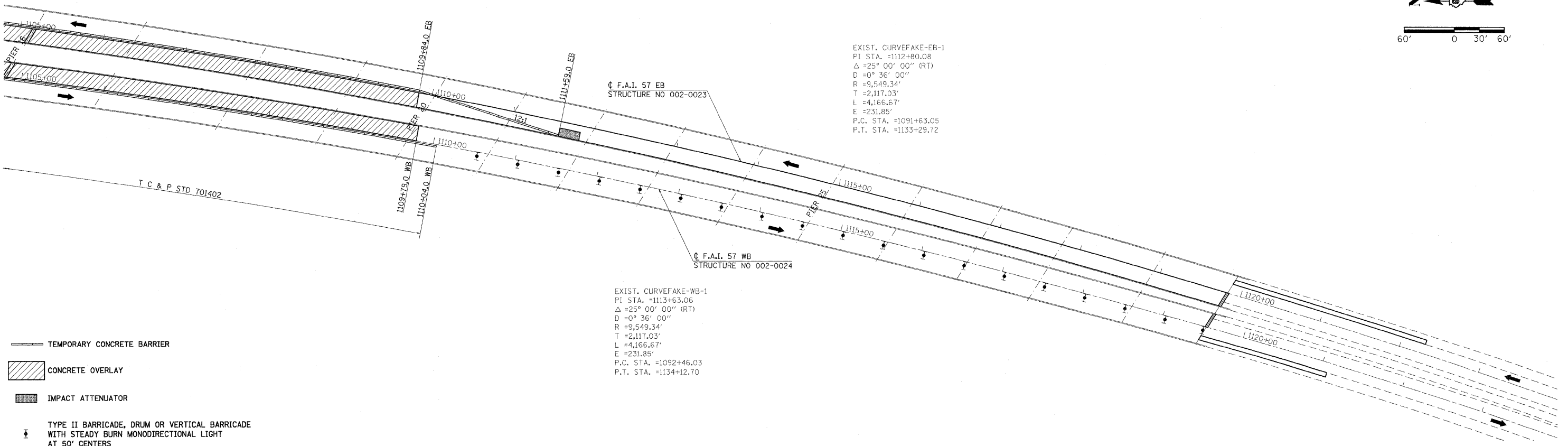
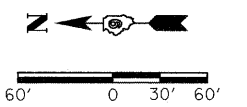


STAGE 3



- TEMPORARY CONCRETE BARRIER
- CONCRETE OVERLAY
- IMPACT ATTENUATOR
- TYPE II BARRICADE, DRUM OR VERTICAL BARRICADE WITH STEADY BURN MONODIRECTIONAL LIGHT AT 50' CENTERS

STAGE 3



- TEMPORARY CONCRETE BARRIER
- CONCRETE OVERLAY
- IMPACT ATTENUATOR
- TYPE II BARRICADE, DRUM OR VERTICAL BARRICADE WITH STEADY BURN MONODIRECTIONAL LIGHT AT 50' CENTERS

FILE NAME = c:\pwwork\pwwork\HALSTEADT\0113592\02-2023-sht-stage.dgn	USER NAME = halsteadtw	DESIGNED -	REVISED -	<b>STATE OF ILLINOIS DEPARTMENT OF TRANSPORTATION</b>	<b>STAGE CONSTRUCTION STAGE 3</b>			F.A.I. RTE. 57	SECTION D9 BSMART FY09-2	COUNTY ALEXANDER	TOTAL SHEETS 45	SHEET NO. 6
	PLOT SCALE = 60.0000' / IN.	CHECKED -	REVISED -		SCALE: 1"=60'	SHEET NO. OF SHEETS	STA. TO STA.	CONTRACT NO. 78111				
PLOT DATE = 4/2/2009	DATE -	REVISED -	REVISED -	ILLINOIS FED. AID PROJECT								