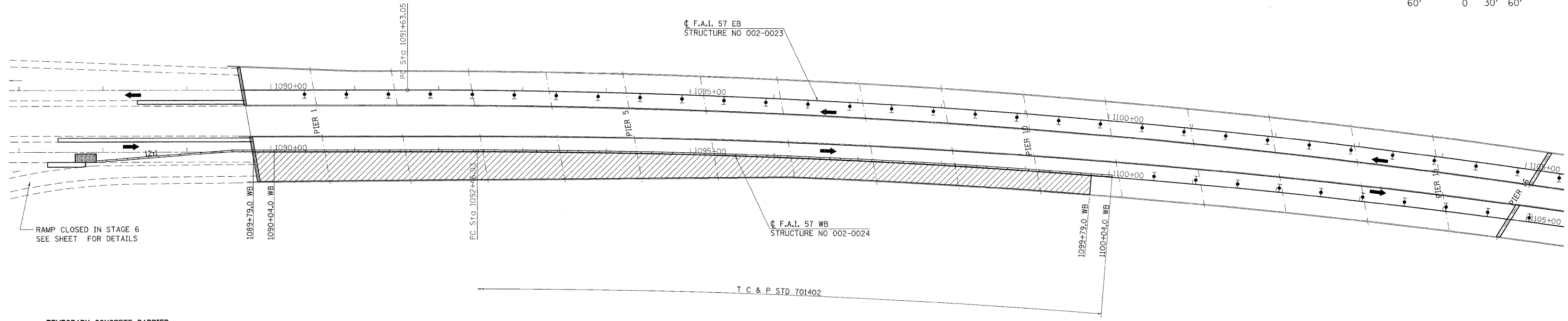
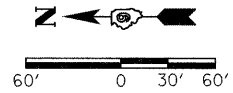
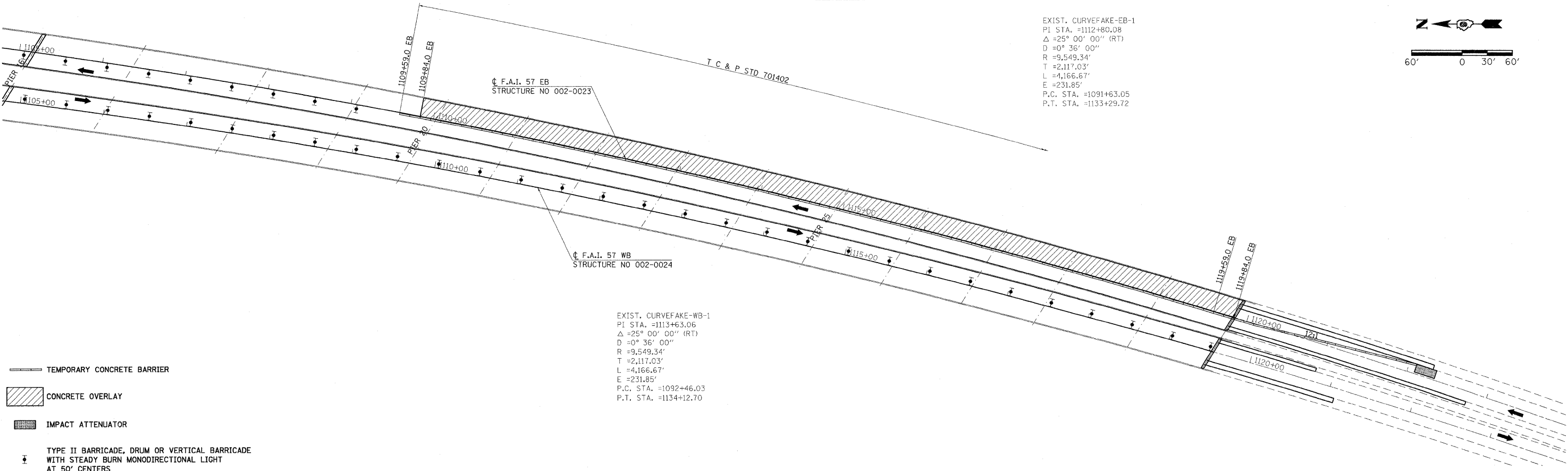
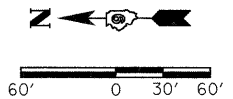


STAGE 6



- TEMPORARY CONCRETE BARRIER
- CONCRETE OVERLAY
- IMPACT ATTENUATOR
- TYPE II BARRICADE, DRUM OR VERTICAL BARRICADE WITH STEADY BURN MONODIRECTIONAL LIGHT AT 50' CENTERS

STAGE 6



- TEMPORARY CONCRETE BARRIER
- CONCRETE OVERLAY
- IMPACT ATTENUATOR
- TYPE II BARRICADE, DRUM OR VERTICAL BARRICADE WITH STEADY BURN MONODIRECTIONAL LIGHT AT 50' CENTERS

EXIST. CURVEFAKE-EB-1
 PI STA. =1112+80.08
 Δ =25° 00' 00" (RT)
 D =0° 36' 00"
 R =9,549.34'
 T =2,117.03'
 L =4,166.67'
 E =231.85'
 P.C. STA. =1091+63.05
 P.T. STA. =1133+29.72

EXIST. CURVEFAKE-WB-1
 PI STA. =1113+63.06
 Δ =25° 00' 00" (RT)
 D =0° 36' 00"
 R =9,549.34'
 T =2,117.03'
 L =4,166.67'
 E =231.85'
 P.C. STA. =1092+46.03
 P.T. STA. =1134+12.70

FILE NAME = c:\pwork\pwork\DOT\HALSTEADT\0113592\02-0023-sht-stage.dgn	USER NAME = halseedtw	DESIGNED -	REVISED -	STATE OF ILLINOIS DEPARTMENT OF TRANSPORTATION	STAGE CONSTRUCTION STAGE 6			F.A.I. RTE. 57	SECTION D9 BSMART FY09-2	COUNTY ALEXANDER	TOTAL SHEETS 45	SHEET NO. 9
	PLOT SCALE = 60.0000' / IN.	CHECKED -	REVISED -					SCALE: 1"=60'	SHEET NO. OF SHEETS	STA. TO STA.	CONTRACT NO. 78111	
PLOT DATE = 4/2/2009	DATE -	REVISED -	REVISED -	ILLINOIS FED. AID PROJECT								