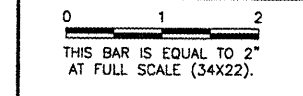


K:\Springfield\0703509\Draw\Sheets\Phase 1
 FILE: PROPIMP.dwg
 UPDATE BY: Chris Groth
 PLOT DATE: 4/18/2008 12:58 PM
 KEY
 BASE_EXISTSTOPO
 BASE_EXISTGED
 BASE_PROPGED
 SPI-BASE

CA006

REVISIONS		
NUMBER	BY	DATE







 SPRINGFIELD AIRPORT AUTHORITY
 ABRAHAM LINCOLN CAPITAL AIRPORT
 SPRINGFIELD, IL

**TXY G WIDENING-PHASE 1 REALIGN NORTH PERIMETER ROAD
 PROPOSED IMPROVEMENTS**

© Copyright CMT, Inc.
CMT
 CRAWFORD, MURPHY & TILLY, INC.
 CONSULTING ENGINEERS
 License No. 064-000610



DESIGN BY:	CBG
DRAWN BY:	DPA/JLR
CHECKED BY:	CBG
APPROVED BY:	RW
DATE:	APRIL 25, 2008
JOB No:	07035-09-00
IL PROJ. NO.	SPI-3789
AIP PROJ. NO.	3-17-0096-XX
SHEET	06 OF 22 SHEETS

- LEGEND**
-  NEW 1-1/2" BITUMINOUS SURFACE COURSE (401)
 2-1/2" BITUMINOUS BASE COURSE (201)
 6" CRUSHED AGGREGATE BASE COURSE (209)
 -  NEW SPLIT DUCT
 -  BITUMINOUS BUTT JOINT

CIRCULAR
 Da = 19'05.55"
 Dc = 19'11.77"
 T = 132.57
 R = 300.00
 L = 249.65
 M = 242.51
 E = 27.98
 M = 25.60

PI Sta = 2196+89.09
 FNZ = 1161560.90
 E = 2436169.29
 I = 47°40'50"R

PC Sta = 2195+00
 PT Sta = 2195+56.53
 STA. 2195+56.53
 O/S 300' RT.

EOP = 2202+57.24
 N = 1161571.27
 E = 2436752.83

EXISTING NORTH PERIMETER ROAD