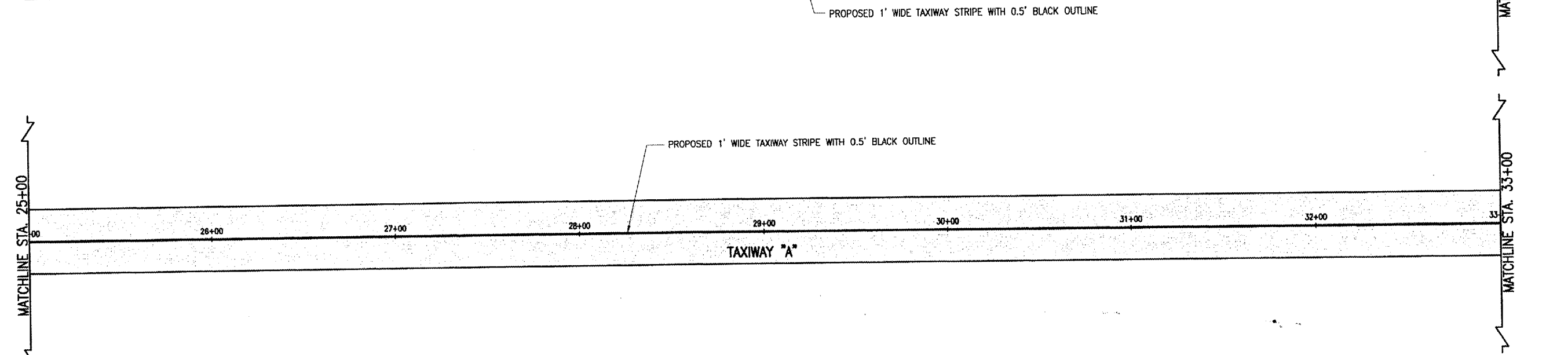
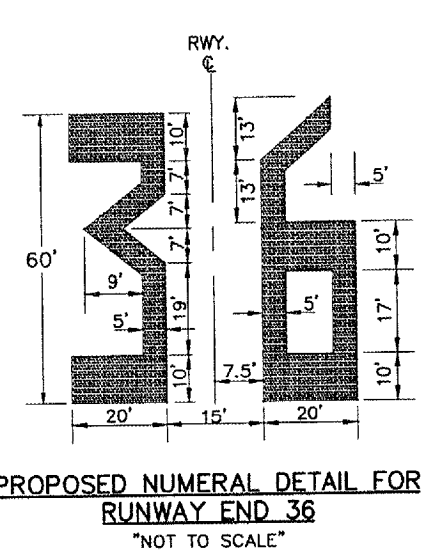
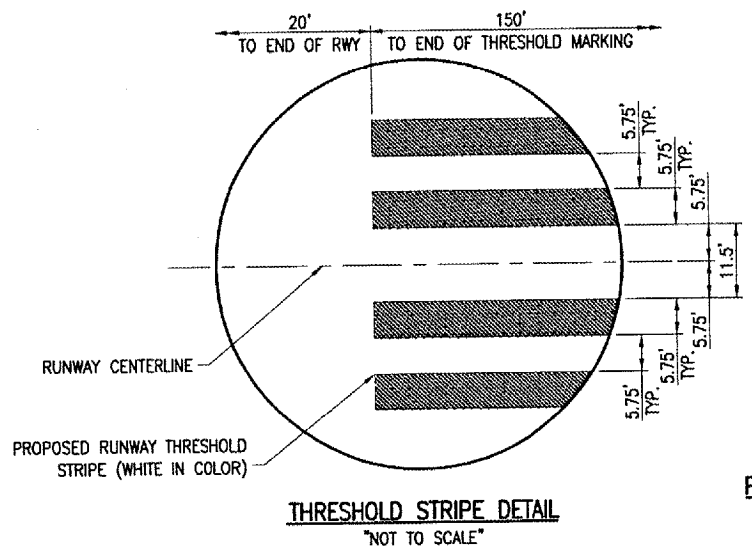
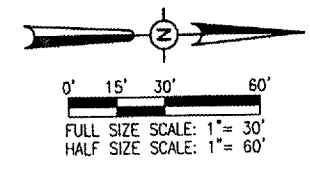


MARKING QUANTITIES			
DESCRIPTION	UNIT AREA	NO. REQUIRED	TOTAL AREA
RUNWAY THRESHOLD STRIPES	862.5	6	5,175
RUNWAY CENTERLINE STRIPES	360	3	1,080
RUNWAY NUMERAL 3	634	1	634
RUNWAY NUMERAL 6	712	1	712
TOTAL WHITE			7,601
DESCRIPTION	UNIT AREA	NO. REQUIRED	TOTAL AREA
TAXIWAY CENTERLINE	5,618	1	5,618
HOLDING LINE: TXY "A3"	132	1	132
HOLDING LINE: TXY "A2"	147	1	147
HOLDING LINE: TXY "A1"	142	1	142
TOTAL YELLOW			6,019
TAXIWAY CENTERLINE BLACK OUTLINE	5,618	1	5,618
HOLDING LINE BLACK OUTLINE: TXY "A3"	215	1	215
HOLDING LINE BLACK OUTLINE: TXY "A2"	239	1	239
HOLDING LINE BLACK OUTLINE: TXY "A1"	228	1	228
TOTAL BLACK			6,300
TOTAL MARKING			19,920



LEGEND

- EXISTING PAVEMENT
- PROPOSED PAVEMENT
- EXISTING MARKING
- PROPOSED MARKING




DATE	REVISION	BY

CARM MUNICIPAL AIRPORT
CARM, ILLINOIS

IL PROJ.: CUL-3683 A.I.P. PROJ.: J-17-0109-B7

HEL Project No. 601-077XD-0800	02/16/07
File Name: R-151MRK.DWG	MDR 02/16/07
Scale: 1" = 30'	DRAWN 02/16/07
Date: 02/16/07	REVIEWED CAH 03/27/07



EXTEND PARTIAL
PARALLEL TAXIWAY

PROPOSED
MARKING PLAN
STA. 17+00 TO STA. 33+00