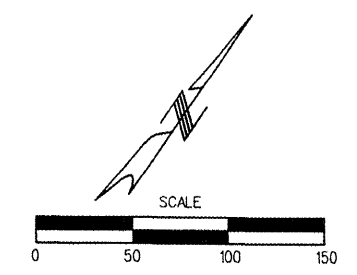
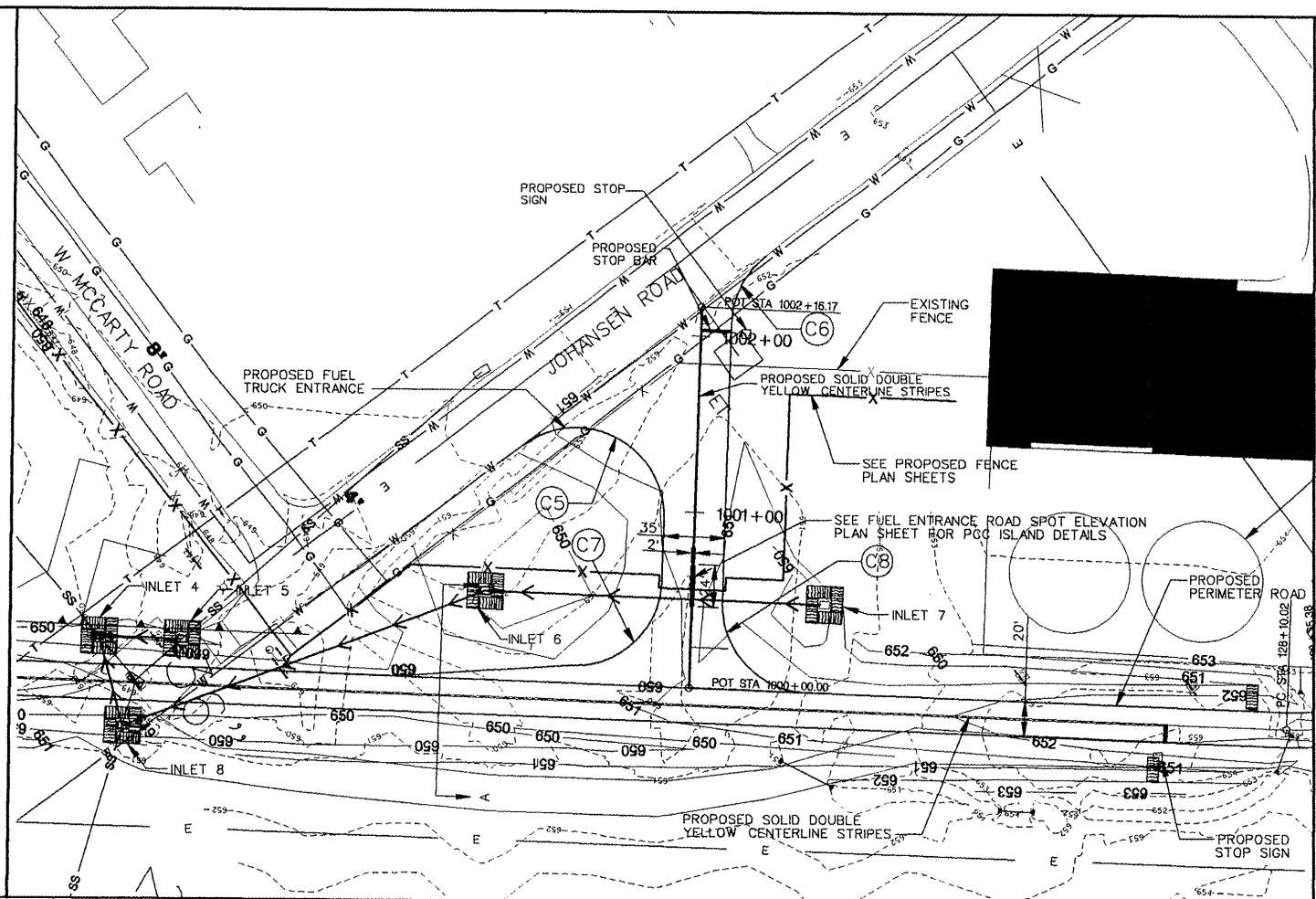


4/23/2008
 K:\Peoria\070610400\Draw\Sheets\021_FUEL_ENTR_PLAN_1.dgn



EXISTING PARKING FOR HELICOPTERS (2)

- LEGEND**
- PROPOSED PAVEMENT EDGE
 - - - 652 - - - EXISTING CONTOURS
 - - - 654 - - - PROPOSED CONTOURS
 - X - PROPOSED 10' FENCE
 - [Hatched Box] TEMPORARY STRAW BALE DITCH CHECK
 - [Hatched Box] TEMPORARY INLET EROSION PROTECTION
 - PROPOSED SILT FENCE
 - ← ← ← PROPOSED REINFORCED CONCRETE PIPE
 - T — EXISTING TELEPHONE
 - G — EXISTING GAS
 - E — EXISTING WATER
 - S — EXISTING SANITARY
 - SS — EXISTING STORM SEWER

PE086

REVISIONS		
NUMBER	BY	DATE

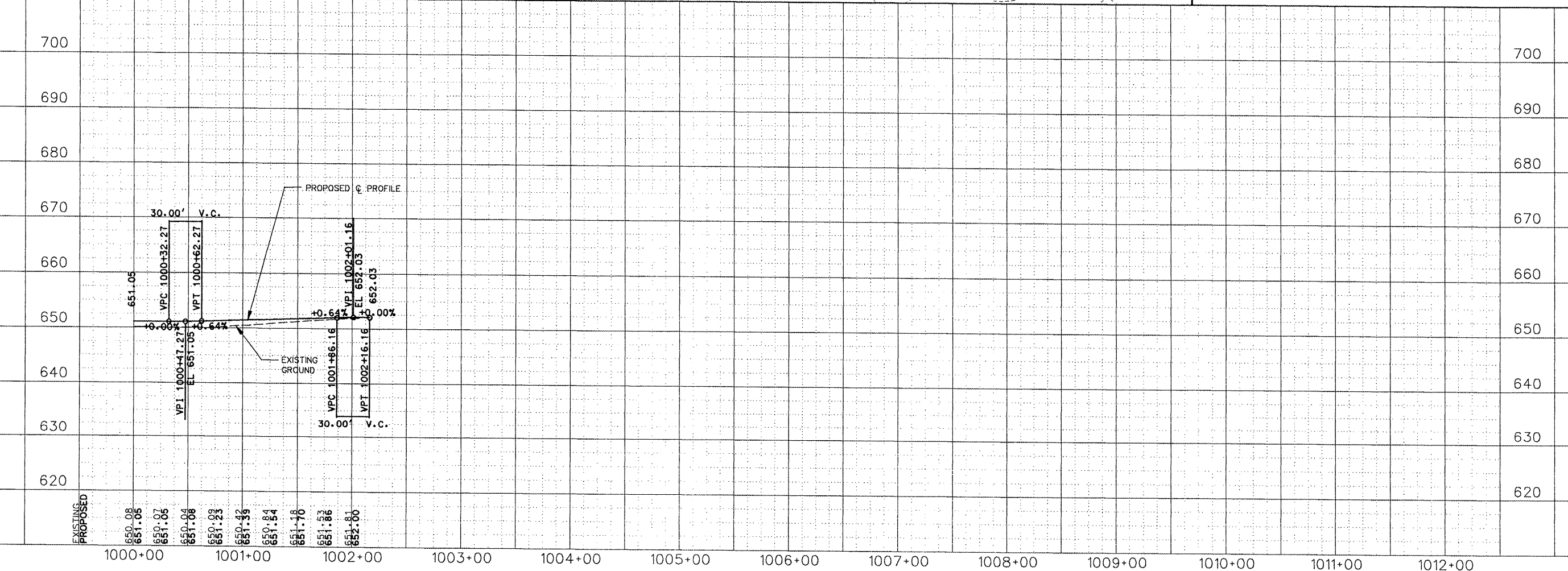
0 1 2
 THIS BAR IS EQUAL TO 2" AT FULL SCALE (34x22).
 PLOT 1

GREATER Peoria REGIONAL Airport
 CONSTRUCT NEW PERIMETER ROAD AND PERIMETER FENCE - PROJECT 1

CMT
 CRAWFORD, MURPHY & TILLY, INC.
 CONSULTING ENGINEERS
© Copyright CMT, Inc.

IL PROJECT: PIA-3343
 AIP PROJ: 3-17-0080-XX
 FILE: ... \021_FUEL_ENTR_PLAN_1.dgn
 DESIGN BY: TWM, RBL
 DRAWN BY: CAG
 CHECKED BY: RBL
 APPROVED BY: CET
 DATE: APRIL 24, 2008
 JOB No: 0706104

FUEL ENTRANCE ROAD
 PLAN AND PROFILE
 SHEET 21 OF 140 SHEETS



STATION	ELEVATION
1000+00	650.08
1000+00	651.05
1000+00	650.07
1000+00	651.05
1000+00	650.04
1000+00	650.09
1000+00	651.23
1000+00	650.32
1000+00	651.33
1000+00	650.84
1000+00	651.54
1000+00	651.18
1000+00	651.70
1000+00	651.53
1000+00	651.86
1000+00	652.00