











**LEGEND**

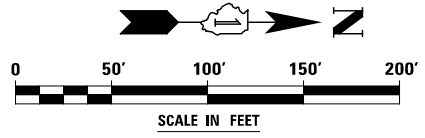
-  CONSTRUCTION WORK ZONE
-  TEMPORARY PAVEMENT PLACED IN THIS STAGE
-  DIRECTION OF TRAFFIC
-  TYPE II BARRICADE OR DRUM WITH STEADY BURNING LIGHT
-  CHANNELIZATION DRUM WITH STEADY BURNING LIGHT
-  TEMPORARY CONCRETE BARRIER
-  VERTICAL PANEL WITH STEADY BURNING LIGHT
-  SIGN
-  TYPE III BARRICADE LOCATION
-  FLASHING YELLOW LIGHT

FOR TEMPORARY PAVEMENT CONSTRUCTION  
USE HIGHWAY STANDARDS NO. 701606 & 701701

FOR STORM SEWER AND WATER MAIN CONSTRUCTION  
USE HIGHWAY STANDARDS NO. 701101 & 701106

**NOTES**

1. EXISTING LANE CONFIGURATIONS ARE TO REMAIN IN OPERATION DURING THIS STAGE OF CONSTRUCTION, UNLESS OTHERWISE NOTED.
2. SEE TEMPORARY PAVEMENT DETAIL ON MAINTENANCE OF TRAFFIC DETAILS SHEET.
3. AT THE LIMITS OF THE CURB AND GUTTER, TRANSITIONS SHALL BE INSTALLED IN ACCORDANCE WITH THE MAINTENANCE OF TRAFFIC DETAILS AND AS DIRECTED BY THE ENGINEER



	DESIGNED <i>PJO</i>	REVISED -	<b>STATE OF ILLINOIS DEPARTMENT OF TRANSPORTATION</b>	<b>MAINTENANCE OF TRAFFIC - PRE-STAGE 1A ILLINOIS ROUTE 59</b>	F.A.P. RTE.	SECTION	COUNTY	TOTAL SHEETS	SHEET NO.	
	DRAWN <i>KES</i>	REVISED -			338	(112 & 113) WRS-6	DUPAGE	734	98	
	CHECKED <i>JCM</i>	REVISED -			CONTRACT NO. 60R31					
	DATE <i>12/14/2012</i>	REVISED -			ILLINOIS FED. AID PROJECT					
			SCALE: AS SHOWN		SHEET NO. 29 OF 117 SHEETS		STA. 3982+08 TO STA. 3996+50			