







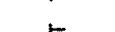
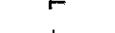
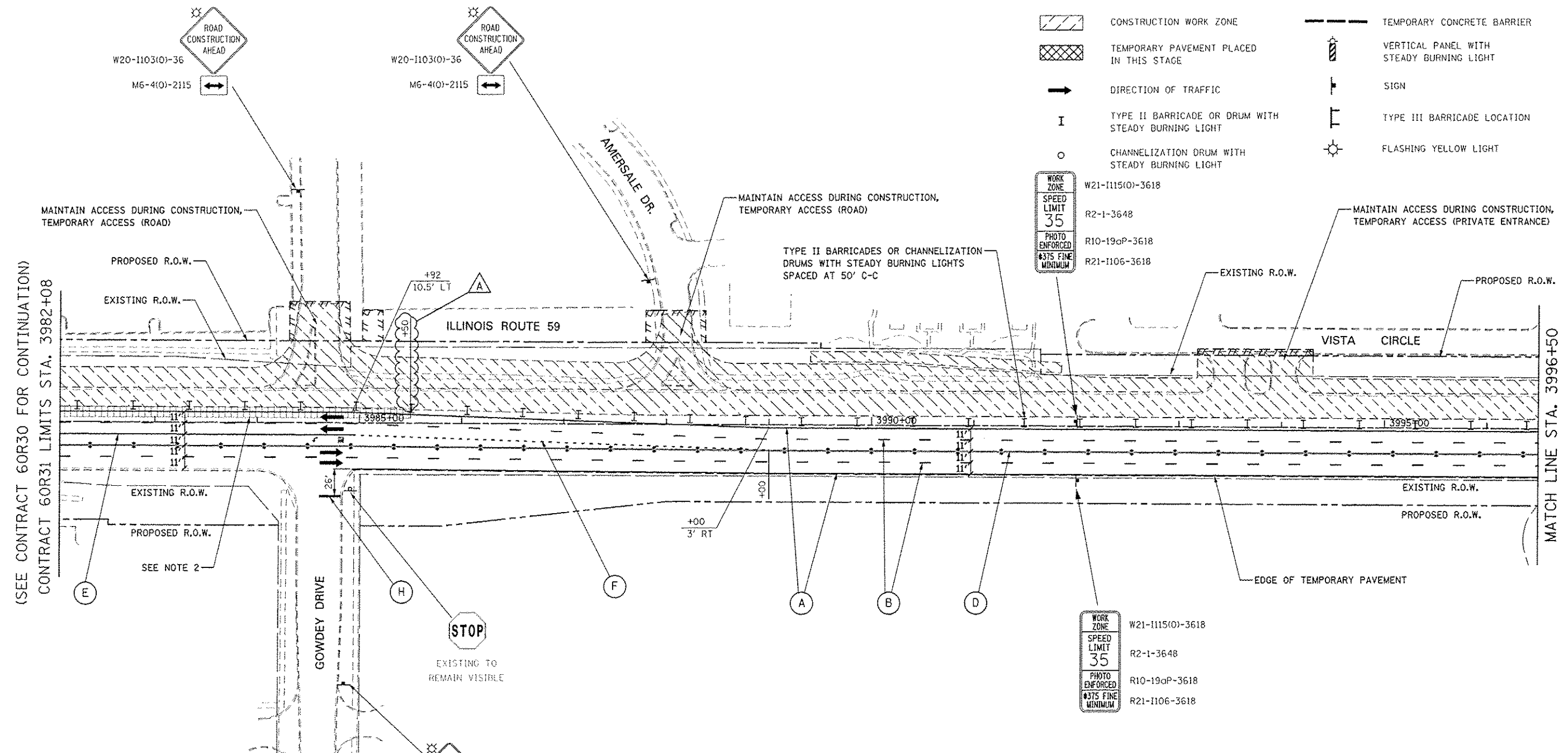


LEGEND

-  CONSTRUCTION WORK ZONE
-  TEMPORARY PAVEMENT PLACED IN THIS STAGE
-  DIRECTION OF TRAFFIC
-  TYPE II BARRICADE OR DRUM WITH STEADY BURNING LIGHT
-  CHANNELIZATION DRUM WITH STEADY BURNING LIGHT
-  TEMPORARY CONCRETE BARRIER
-  VERTICAL PANEL WITH STEADY BURNING LIGHT
-  SIGN
-  TYPE III BARRICADE LOCATION
-  FLASHING YELLOW LIGHT



(SEE CONTRACT 60R30 FOR CONTINUATION)
CONTRACT 60R31 LIMITS STA. 3982+08

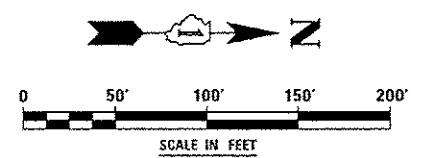
MATCH LINE STA. 3996+50

NOTES

- ADVANCE SIGN LOCATIONS SHALL BE COORDINATED WITH CONTRACT 60R30. "ROAD CONSTRUCTION AHEAD" SIGN SHALL BE PLACED WHEN WARRANTED BY WORK ZONE CONDITIONS OR AS DIRECTED BY THE ENGINEER.
- TEMPORARY PAVEMENT WEDGE TO BE PLACED DURING TRAFFIC SWITCH OVER TO STAGE ID. THE TEMPORARY PAVEMENT WEDGE IS TO MEET PROPOSED AND EXISTING PAVEMENT ELEVATIONS. THE CROSS SLOPE SHALL BE THE SAME AS THE PROPOSED PAVEMENT TO THE SATISFACTION OF THE ENGINEER. TRAFFIC CONTROL FOR THIS WORK SHALL BE IN ACCORDANCE WITH IDOT STANDARD 701606. TEMPORARY PAVEMENT WEDGE WILL BE MEASURED AND PAID FOR SEPARATELY UNDER TEMPORARY PAVEMENT (VARIABLE DEPTH).

MOT PAVEMENT MARKING LEGEND

- (A) TEMPORARY PAVEMENT MARKING - LINE 4", SOLID WHITE
- (B) TEMPORARY PAVEMENT MARKING - LINE 4", WHITE SKIP-DASH (10' LINE - 30' SPACE)
- (C) TEMPORARY PAVEMENT MARKING - LINE 4", SOLID YELLOW
- (D) TEMPORARY PAVEMENT MARKING - LINE 4", DOUBLE YELLOW SPACED AT 11" C-C WITH TEMPORARY RAISED REFLECTIVE PAVEMENT MARKERS SPACED 40' C-C (BI-DIRECTIONAL AMBER)
- (E) TEMPORARY PAVEMENT MARKING - LINE 6", SOLID WHITE
- (F) TEMPORARY PAVEMENT MARKING - LINE 6", WHITE DOTTED (2' LINE - 6' SPACE) (UNLESS OTHERWISE NOTED)
- (G) TEMPORARY PAVEMENT MARKING - LINE 12", SOLID YELLOW
- (H) TEMPORARY PAVEMENT MARKING - LINE 24", SOLID WHITE
- (I) TEMPORARY PAVEMENT MARKING, LETTERS & SYMBOLS



	DESIGNED <i>PJD</i> DRAWN <i>RES</i> CHECKED <i>JCM</i> DATE <i>12/14/2012</i>	REVISED - ADDENDUM A 02/22/2013 REVISED - REVISED - REVISED -	STATE OF ILLINOIS DEPARTMENT OF TRANSPORTATION	MAINTENANCE OF TRAFFIC - STAGE 1 ILLINOIS ROUTE 59	F.A.P. RTE. 338 SECTION (112 & 113) WRS-6 COUNTY DUPAGE TOTAL SHEETS 734 SHEET NO. 105 CONTRACT NO. 60R31 ILLINOIS FED. AID PROJECT
SCALE: AS SHOWN				SHEET NO. 36 OF 117 SHEETS STA. 3982+08 TO STA. 3996+50	