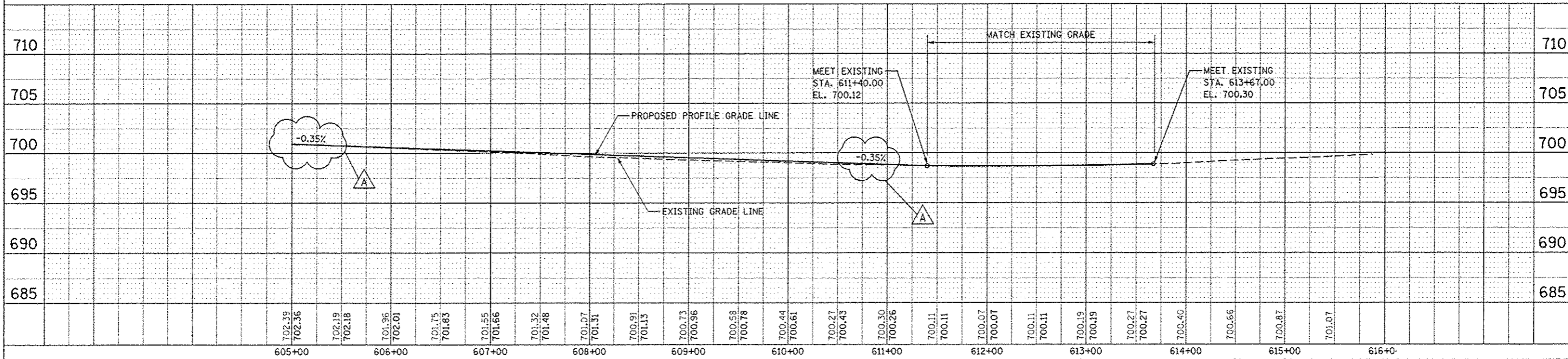
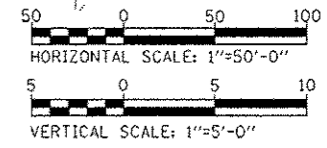
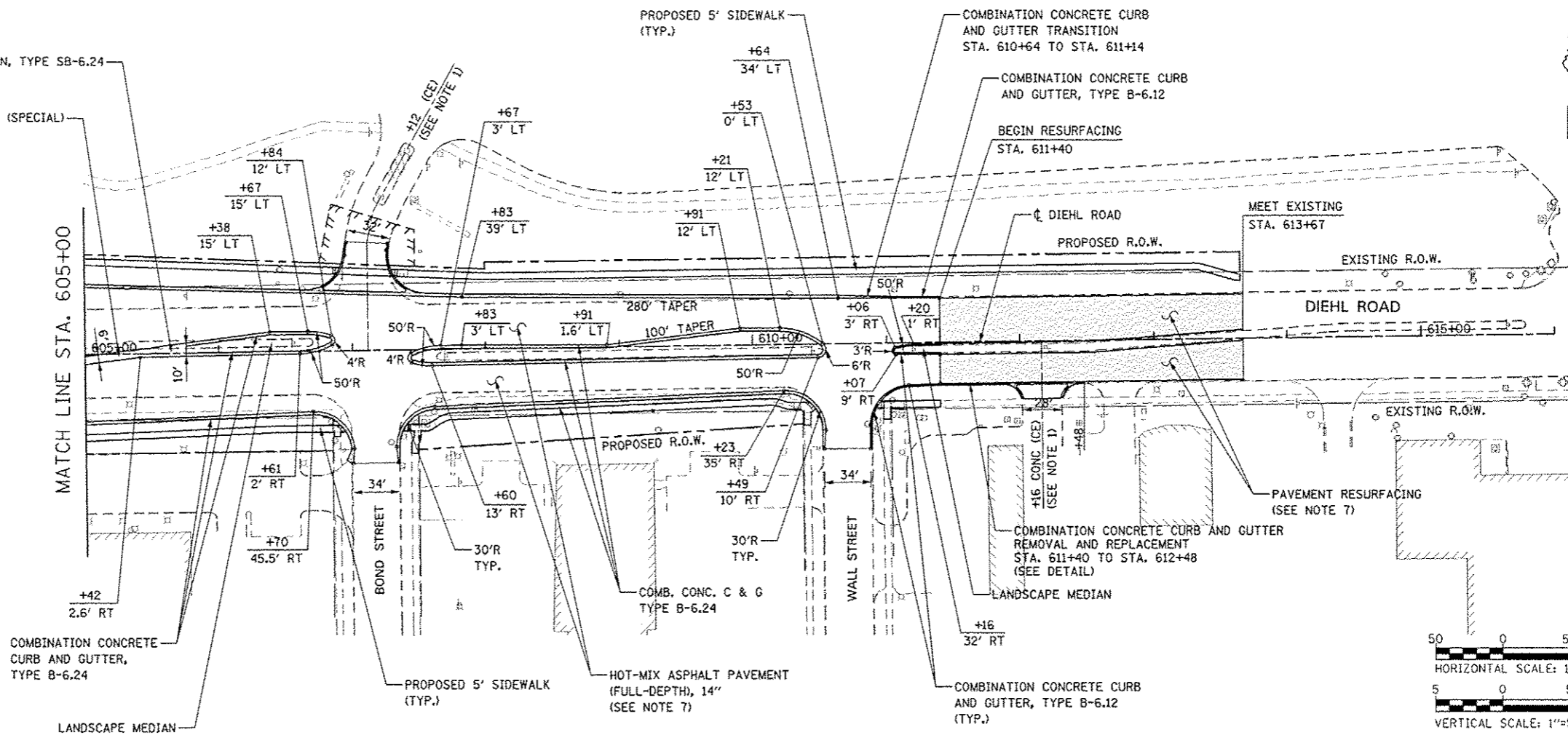




NOTES

1. SEE CORRESPONDING INTERSECTION DETAIL SHEET OR DRIVEWAY DETAILS SHEET FOR INTERSECTION OR DRIVEWAY INFORMATION.
2. FOR PROPOSED DIEHL ROAD CENTERLINE INFORMATION SEE ALIGNMENT, BENCHMARKS, AND TIES SHEETS.
3. FOR PROPOSED SIDEWALK AND SHARED-USE PATH INFORMATION, SEE SIDEWALK/SHARED-USED PATH PLANS.
4. FOR PROPOSED RETAINING WALLS INFORMATION, SEE STRUCTURAL PLANS.
5. FOR LANDSCAPING INFORMATION, SEE LANDSCAPING PLANS.
6. FOR PROPOSED NOISE WALLS INFORMATION, SEE NOISE WALL PLAN/PROFILE SHEETS.
7. FOR HMA MATERIAL REQUIREMENTS SEE HMA MIXTURE CHART ON THE GENERAL NOTE SHEET.
8. ALL WORK REQUIRED FOR THE CONSTRUCTION OF COMBINATION CONCRETE CURB AND GUTTER TRANSITION SHALL BE PAID FOR AS COMBINATION CURB AND GUTTER, TYPE B-6.24



DESIGNED <i>PJM</i>	REVISED - ADDENDUM A 02/22/2013
DRAWN <i>AES</i>	REVISED -
CHECKED <i>JCM</i>	REVISED -
DATE <i>12/14/2012</i>	REVISED -

**STATE OF ILLINOIS
DEPARTMENT OF TRANSPORTATION**

PLAN / PROFILE - DIEHL ROAD

F.A.P. RTE.	SECTION	COUNTY	TOTAL SHEETS	SHEET NO.
338	(112 & 113) WRS-6	DUPAGE	734	202
CONTRACT NO. 60R31			ILLINOIS FED. AID PROJECT	

SCALE: AS SHOWN SHEET NO. 9 OF 9 SHEETS STA. 605+00 TO STA. 615+00