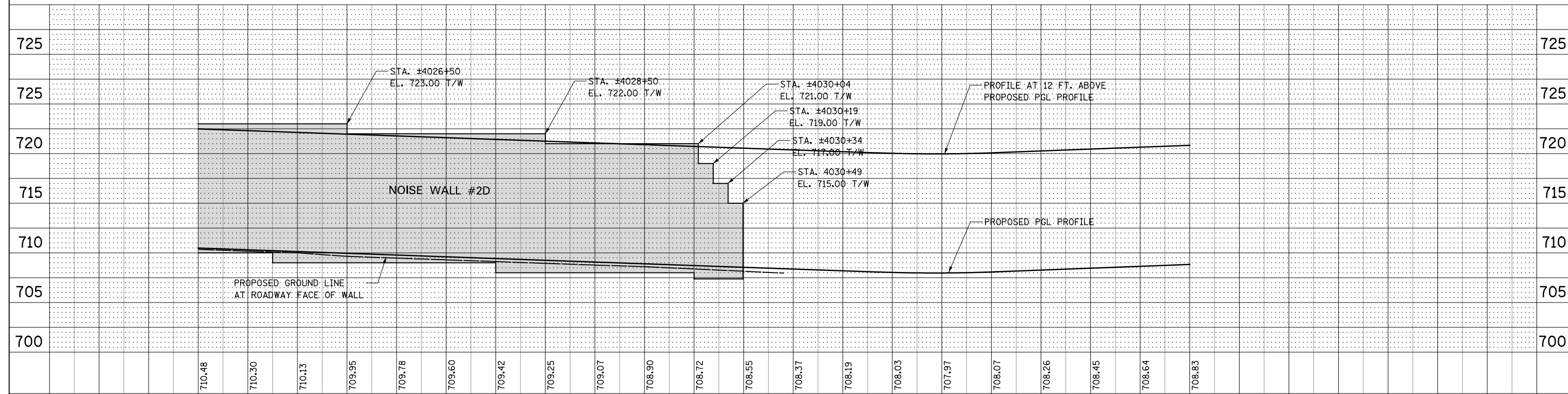
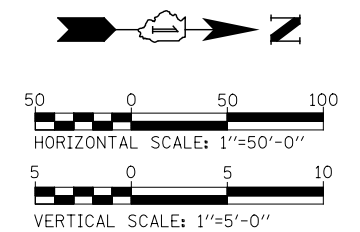
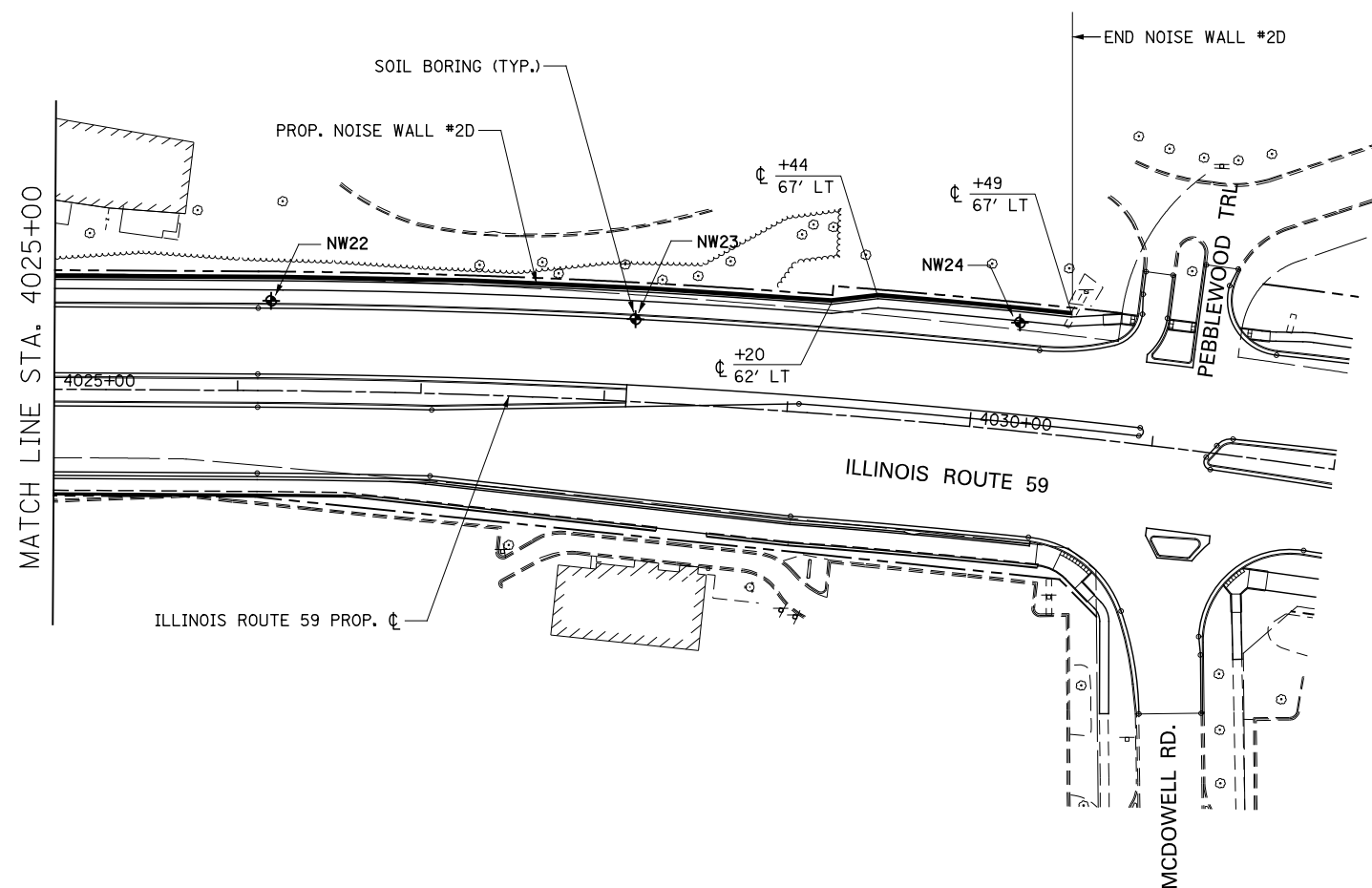


PLAN	SURVEYED	BY	DATE
	PLOTTED		
	CHECKED		
	ALIGNED		
	FILED		
	FILE NAME		
	NO.		

PROFILE	SURVEYED	BY	DATE
	PLOTTED		
	CHECKED		
	STRUCTURE		
	NOTATION		
	NO.		



710.48	710.30	710.13	709.95	709.78	709.60	709.42	709.25	709.07	708.90	708.72	708.55	708.37	708.19	708.03	707.97	708.07	708.26	708.45	708.64	708.83
4025+00	4026+00	4027+00	4028+00	4029+00	4030+00	4031+00	4032+00													
DESIGNED <i>PJO</i>										REVISED -										
DRAWN <i>KES</i>										REVISED -										
CHECKED <i>JCM</i>										REVISED -										
DATE <i>12/14/2012</i>										REVISED -										

**STATE OF ILLINOIS  
DEPARTMENT OF TRANSPORTATION**

**PLAN / PROFILE - NOISE WALL #2D**

SCALE: AS SHOWN | SHEET NO. 3 OF 6 SHEETS | STA. 4025+00 TO STA. 4030+49

F.A.P. RTE.	SECTION	COUNTY	TOTAL SHEETS	SHEET NO.
338	(112 & 113) WRS-6	DUPAGE	734	209
CONTRACT NO. 60R31				
FED. ROAD DIST. NO.   ILLINOIS   FED. AID PROJECT				