



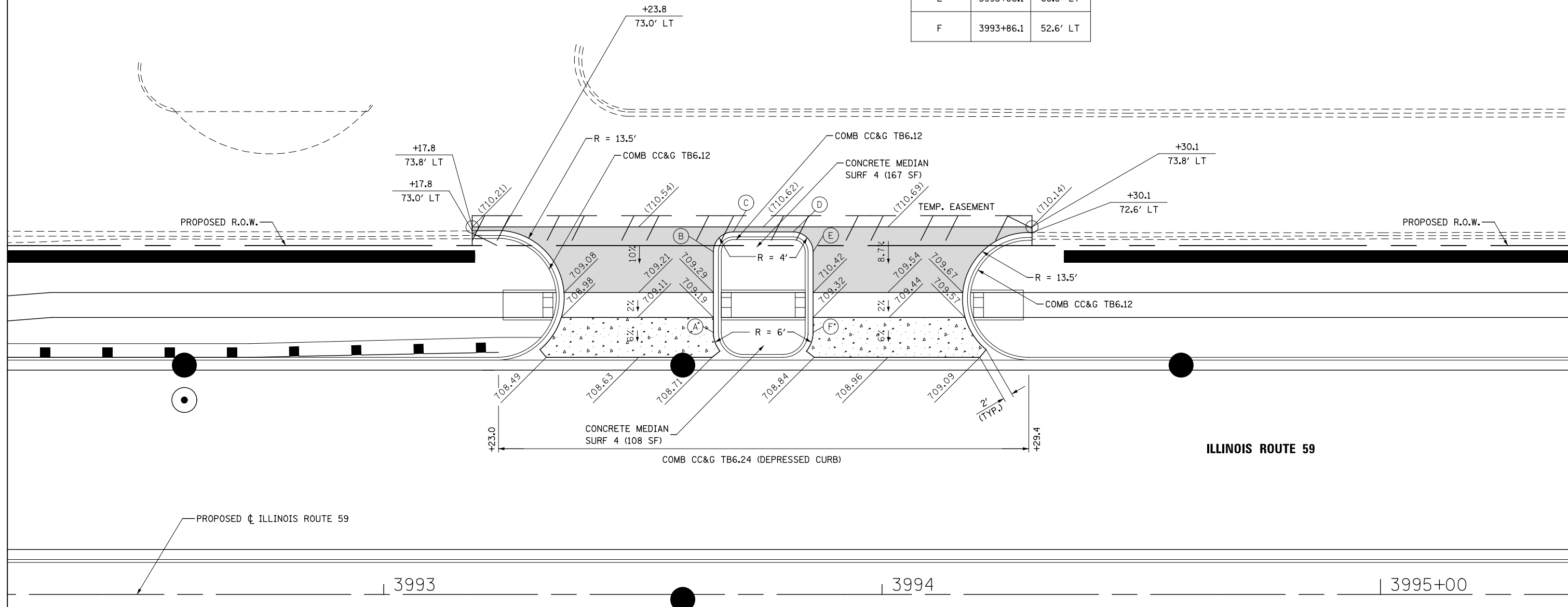
**LEGEND:**

-  PORTLAND CEMENT CONCRETE DRIVEWAY PAVEMENT, 8 INCH SUBBASE GRANULAR MATERIAL, TYPE B 4"
-  HOT-MIX ASPHALT DRIVEWAY PAVEMENT, 10" (SEE NOTE 1) SUBBASE GRANULAR MATERIAL, TYPE B 4"

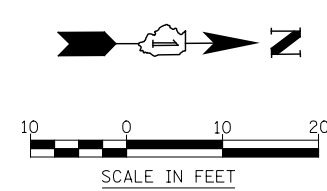
**NOTES:**

1. FOR HMA MATERIAL REQUIREMENTS SEE HMA MIXTURE CHART ON THE GENERAL NOTE SHEET.

LOCATION	STATION	OFFSET
A	3993+66.1	52.6' LT
B	3993+66.1	68.8' LT
C	3993+70.1	72.8' LT
D	3993+82.1	72.8' LT
E	3993+86.1	68.8' LT
F	3993+86.1	52.6' LT



ILLINOIS ROUTE 59



	DESIGNED <i>PJO</i>	REVISED -	<b>STATE OF ILLINOIS DEPARTMENT OF TRANSPORTATION</b>	<b>DRIVEWAY DETAILS ILLINOIS ROUTE 59 - STA. 3993+51 &amp; STA. 3994+01</b>	F.A.P. RTE.	SECTION	COUNTY	TOTAL SHEETS	SHEET NO.	
	DRAWN <i>KES</i>	REVISED -			338	(112 & 113) WRS-6	DUPAGE	734	252	
	CHECKED <i>JCM</i>	REVISED -			CONTRACT NO. 60R31					
	DATE <i>12/14/2012</i>	REVISED -			ILLINOIS FED. AID PROJECT					
				SCALE: AS SHOWN		SHEET NO. 1 OF 16 SHEETS		STA. TO STA.		