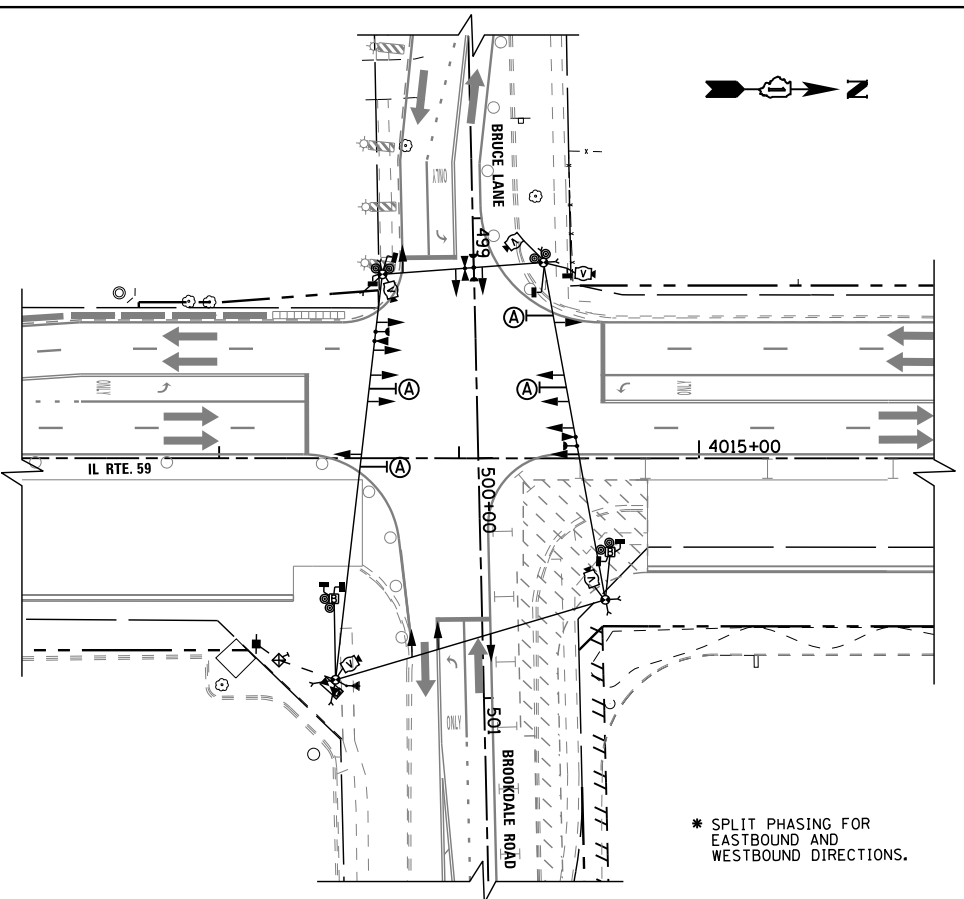
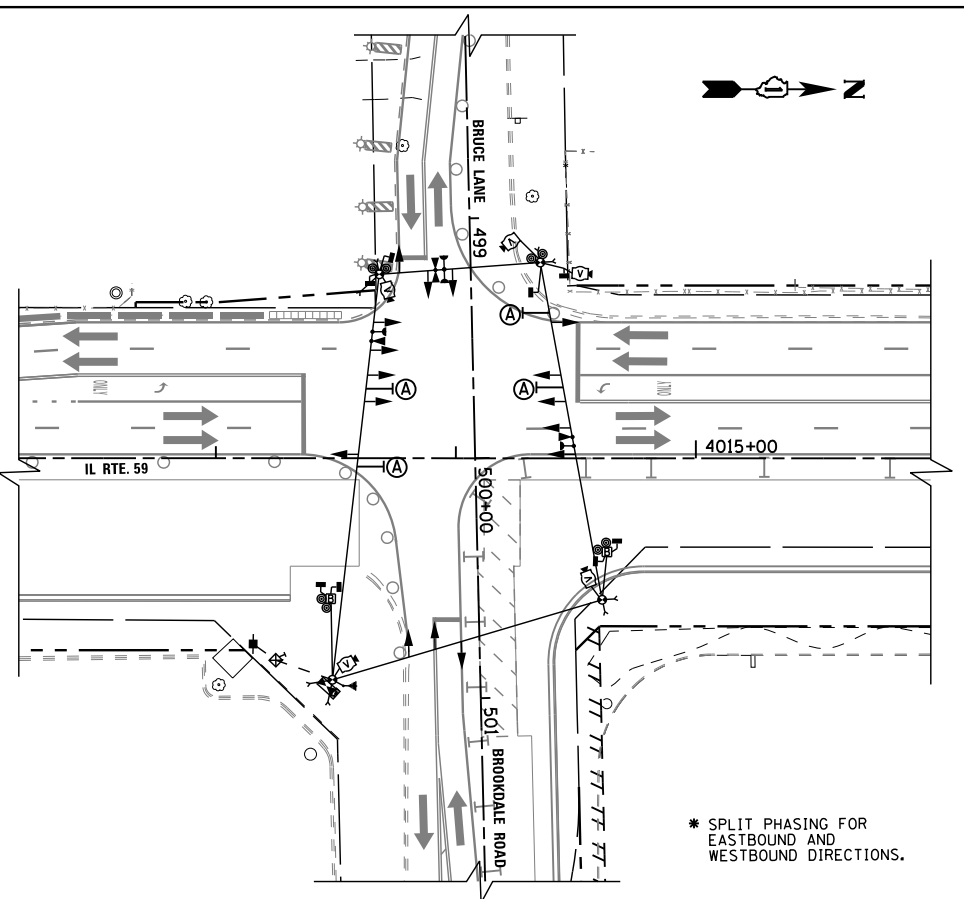


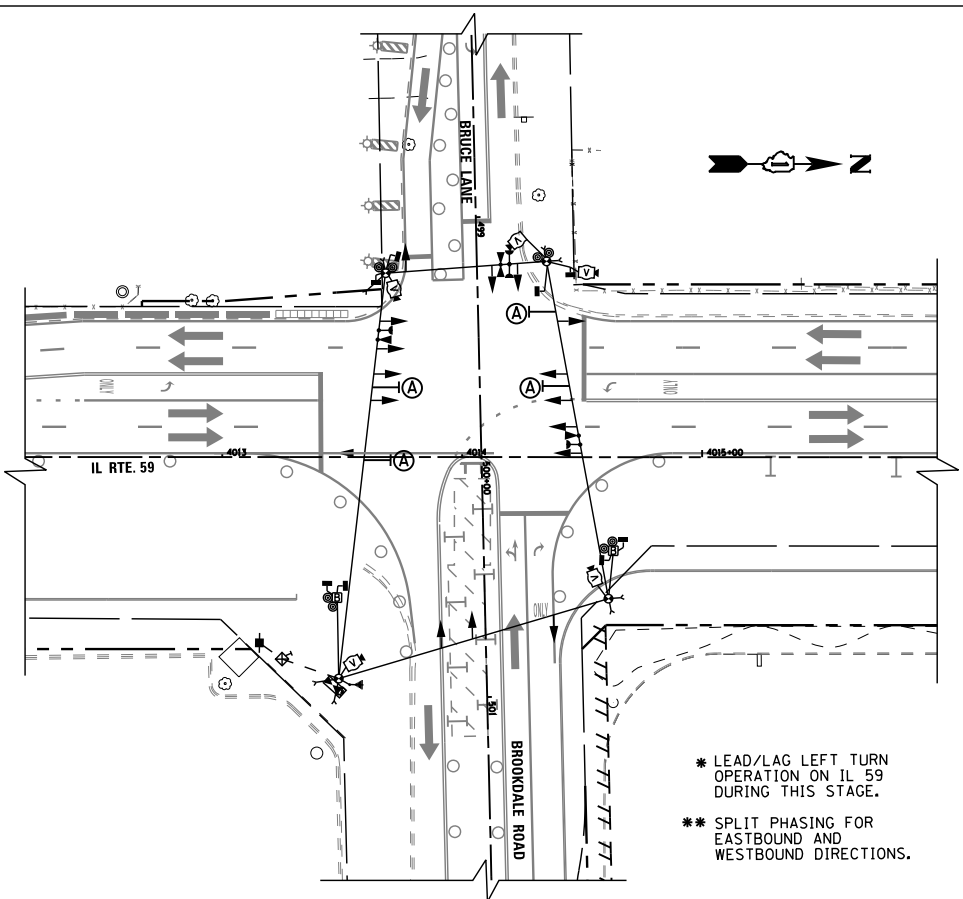
TEMPORARY TRAFFIC SIGNAL STAGE 1



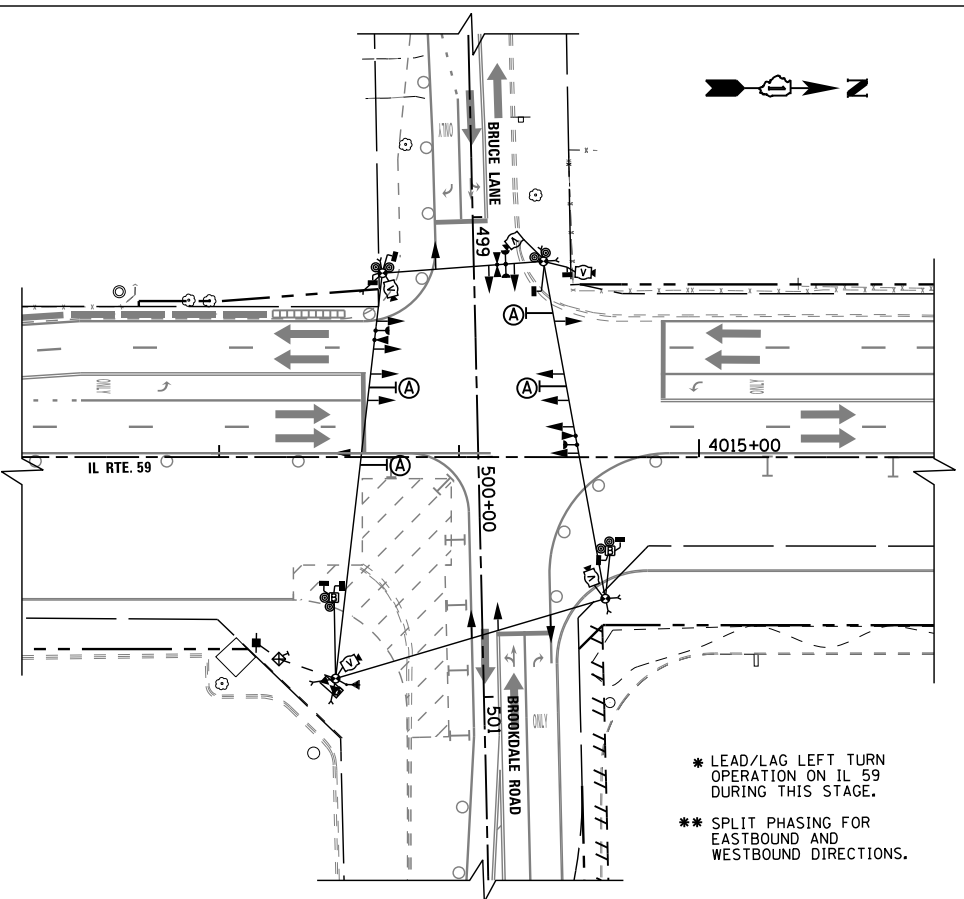
TEMPORARY TRAFFIC SIGNAL STAGE 1A



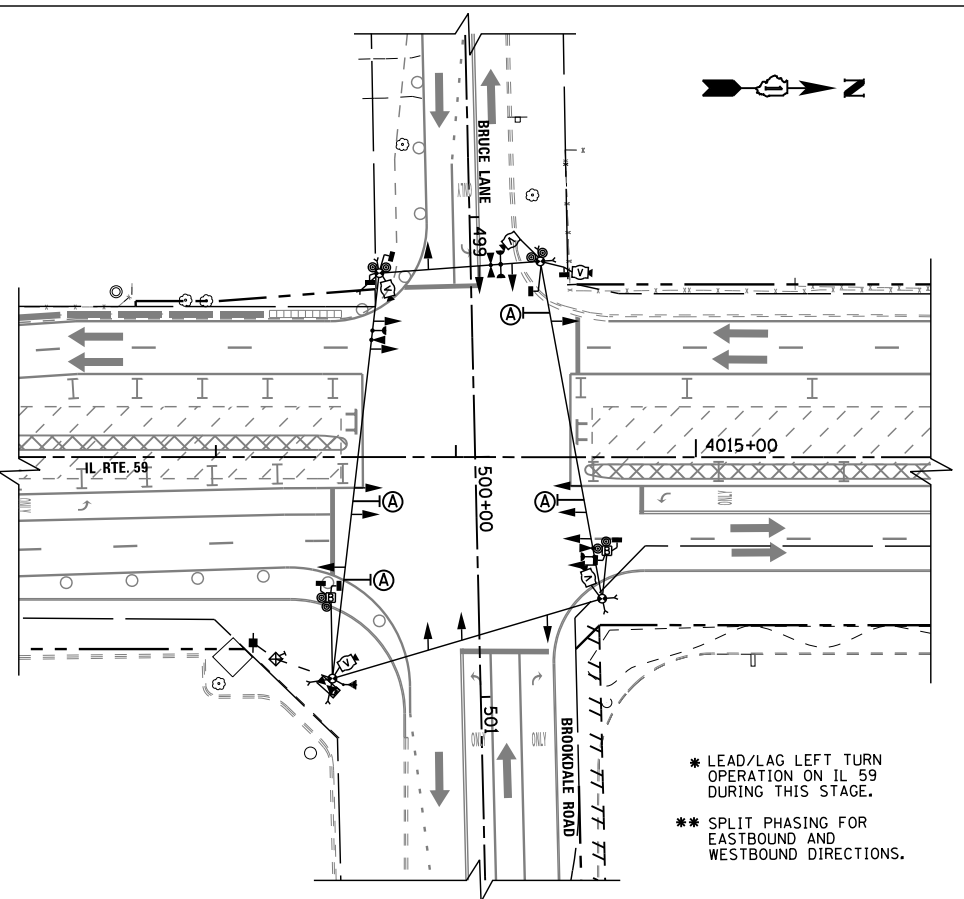
TEMPORARY TRAFFIC SIGNAL STAGE 1B



TEMPORARY TRAFFIC SIGNAL STAGE 1C



TEMPORARY TRAFFIC SIGNAL STAGE 1D



TEMPORARY TRAFFIC SIGNAL STAGE 2

FILE NAME =	USER NAME = \$USER\$	DESIGNED - DW	REVISED -
K:\Projects\090059\Design\Sheet Files\679rwa59tempBB2.dgn		DRAWN - JDH	REVISED -
	PLOT SCALE = \$SCALE\$	CHECKED - KMM	REVISED -
	PLOT DATE = 12/6/2012	DATE -	REVISED -

STATE OF ILLINOIS
 DEPARTMENT OF TRANSPORTATION

TEMPORARY TRAFFIC SIGNAL INSTALLATION
 M.O.T. STAGING PLAN (1 OF 3)
 IL RTE 59 AT BRUCE LANE / BROOKDALE ROAD
 SCALE: N.T.S. SHEET NO. 2 OF 4 SHEETS STA. TO STA.

F.A. RTE.	SECTION	COUNTY	TOTAL SHEETS	SHEET NO.
338	(112 & 113) WRS-6	DUPAGE	734	390
TS-10		CONTRACT NO. 60R31		
ILLINOIS FED. AID PROJECT				