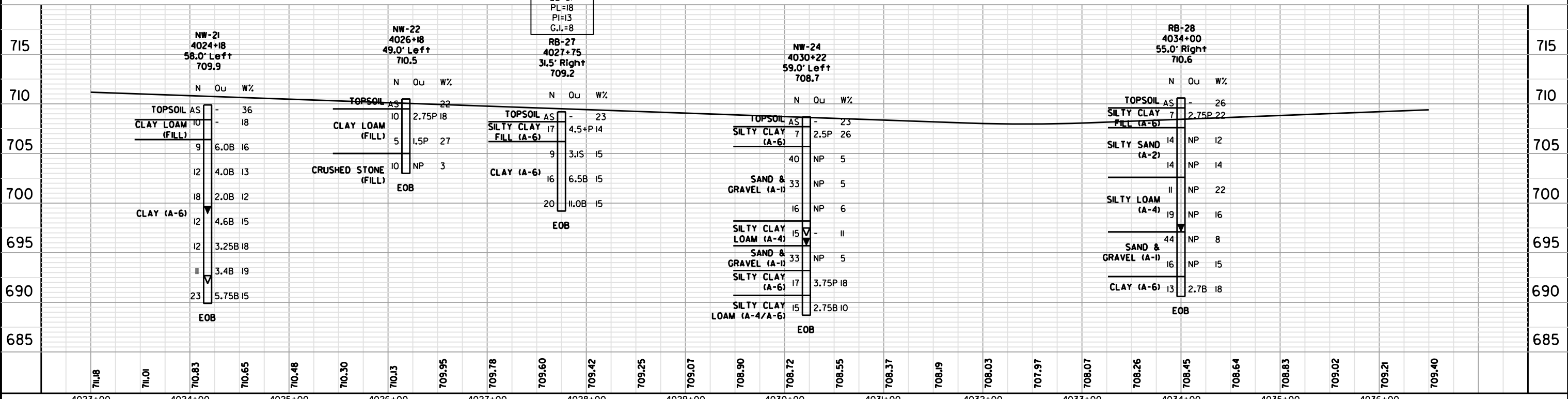
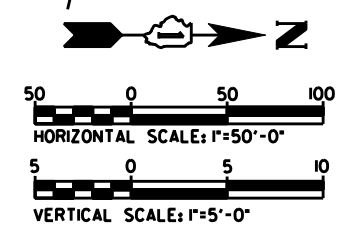
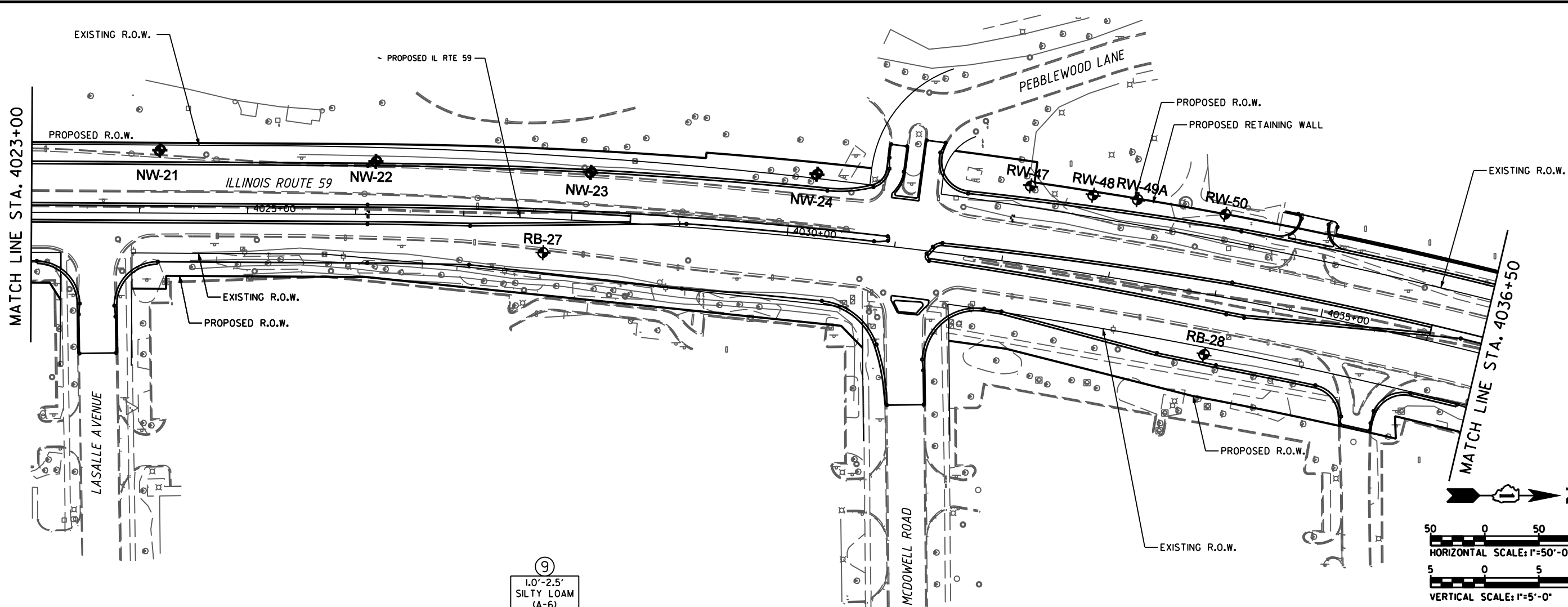


PLAN	SURVEYED	DATE
	PLOTTED	
	NOTED	
	CHECKED	
	BY	
	FILE NAME	

PROFILE	SURVEYED	DATE
	PLOTTED	
	NOTED	
	CHECKED	
	BY	
	FILE NAME	



9
1.0'-2.5'
SILTY LOAM
(A-6)
LL=31
PL=18
PI=13
G.I.=8

Geo Services, Inc.
Geotechnical, Environmental & Civil Engineering
805 Ashurst Court, Suite 204
Naperville, Illinois 60563
16301-3551-2838

USER NAME :	DESIGNED - RWC	REVISED -
PLOT SCALE :	DRAWN - RWC	REVISED -
PLOT DATE :	CHECKED - AJP	REVISED -
	DATE - 3/24/2011	REVISED -

STATE OF ILLINOIS
DEPARTMENT OF TRANSPORTATION

SCALE:	SHEET NO. OF SHEETS	STA. 4023+00 TO STA. 4036+50
--------	---------------------	------------------------------

F.A.P. RTE.	SECTION	COUNTY	TOTAL SHEETS	SHEET NO.
338/IL 59	#2 & #3 WRS-5	DUPAGE	734	562
CONTRACT NO. 60R31				