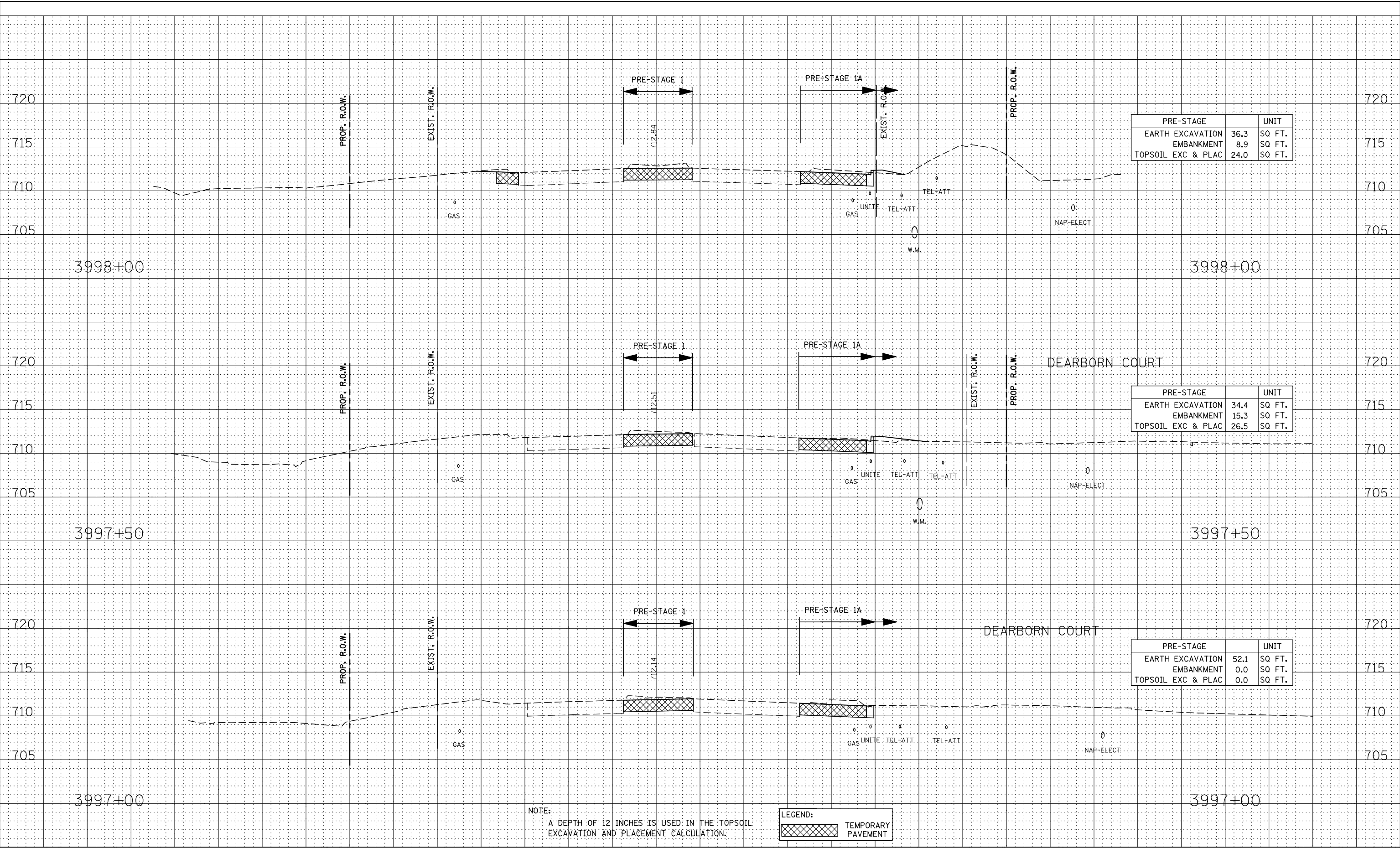


BY	DATE
FINAL SURVEY	SURVEYED
NOTE BOOK	PLOTTED
NO.	TEMPLATE
	AREAS CHECKED

BY	DATE
ORIGINAL SURVEY	SURVEYED
NOTE BOOK	PLOTTED
NO.	TEMPLATE
	AREAS CHECKED



PRE-STAGE	UNIT
EARTH EXCAVATION	36.3 SQ FT.
EMBANKMENT	8.9 SQ FT.
TOPSOIL EXC & PLAC	24.0 SQ FT.

PRE-STAGE	UNIT
EARTH EXCAVATION	34.4 SQ FT.
EMBANKMENT	15.3 SQ FT.
TOPSOIL EXC & PLAC	26.5 SQ FT.

PRE-STAGE	UNIT
EARTH EXCAVATION	52.1 SQ FT.
EMBANKMENT	0.0 SQ FT.
TOPSOIL EXC & PLAC	0.0 SQ FT.

NOTE:
A DEPTH OF 12 INCHES IS USED IN THE TOPSOIL EXCAVATION AND PLACEMENT CALCULATION.

LEGEND:
TEMPORARY PAVEMENT

STATE OF ILLINOIS
DEPARTMENT OF TRANSPORTATION

ILLINOIS ROUTE 59
PRE-STAGE CROSS-SECTIONS

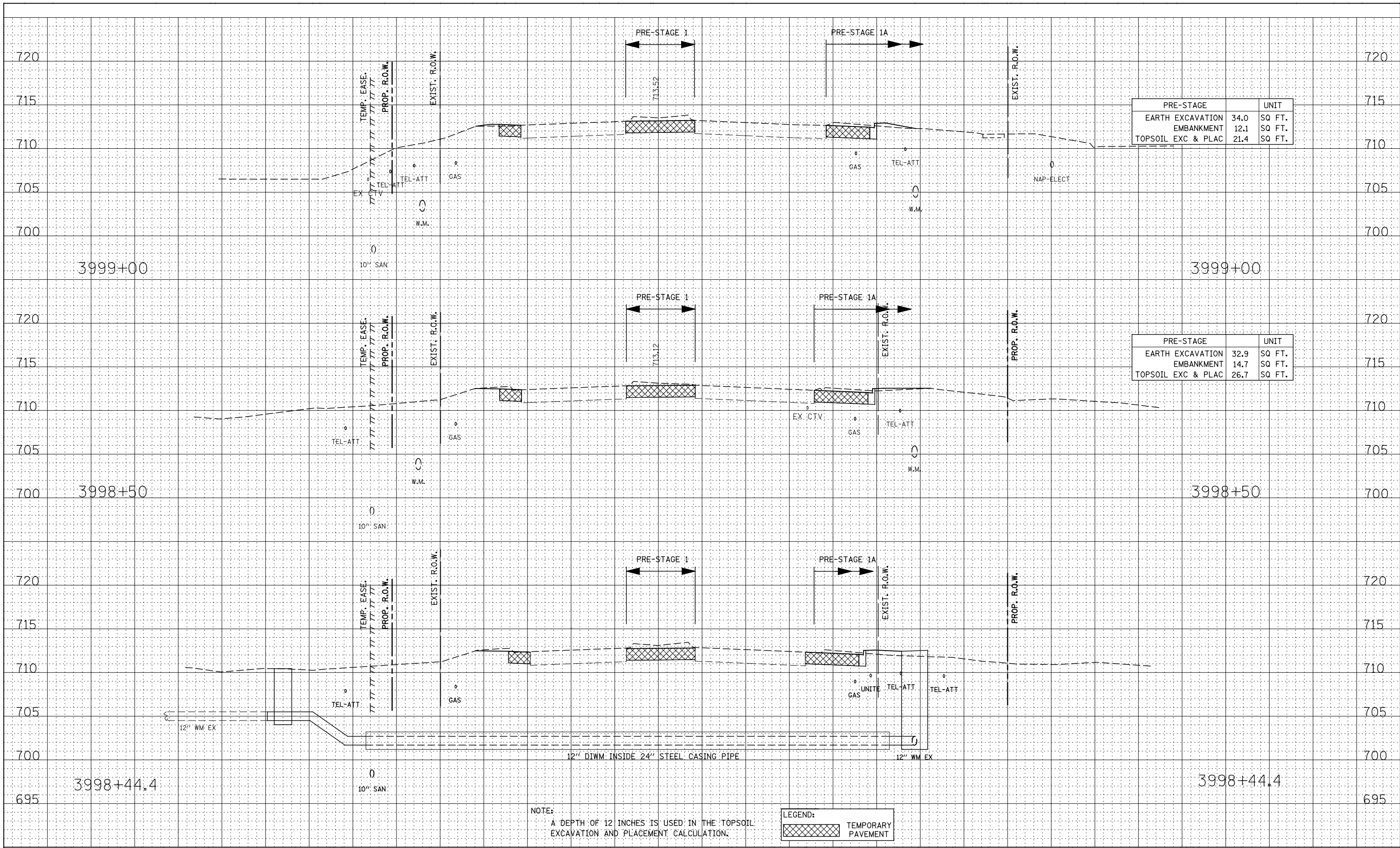
DESIGNED - RTA	REVISED -
DRAWN - KES	REVISED -
CHECKED - PJO	REVISED -
DATE - 12/14/2012	REVISED -

SCALE: SHEET NO. 13 OF 53 SHEETS STA. 3997+00 TO STA. 3998+00

F.A.P. RTE.	SECTION	COUNTY	TOTAL SHEETS	SHEET NO.
338	(112 & 113) WRS-6	DUPAGE	734	601
CONTRACT NO. 60R31				
ILLINOIS FED. AID PROJECT				

DATE	BY
FINAL SURVEY	SURVEYED
NOTE BOOK	PLOTTED
NO.	TEMPLATE
	AREAS CHECKED

DATE	BY
ORIGINAL SURVEY	SURVEYED
NOTE BOOK	PLOTTED
NO.	TEMPLATE
	AREAS CHECKED



PRE-STAGE		UNIT
EARTH EXCAVATION	34.0	SO FT.
EMBANKMENT	12.1	SO FT.
TOPSOIL EXC & PLAC	21.4	SO FT.

PRE-STAGE		UNIT
EARTH EXCAVATION	32.9	SO FT.
EMBANKMENT	14.7	SO FT.
TOPSOIL EXC & PLAC	26.7	SO FT.

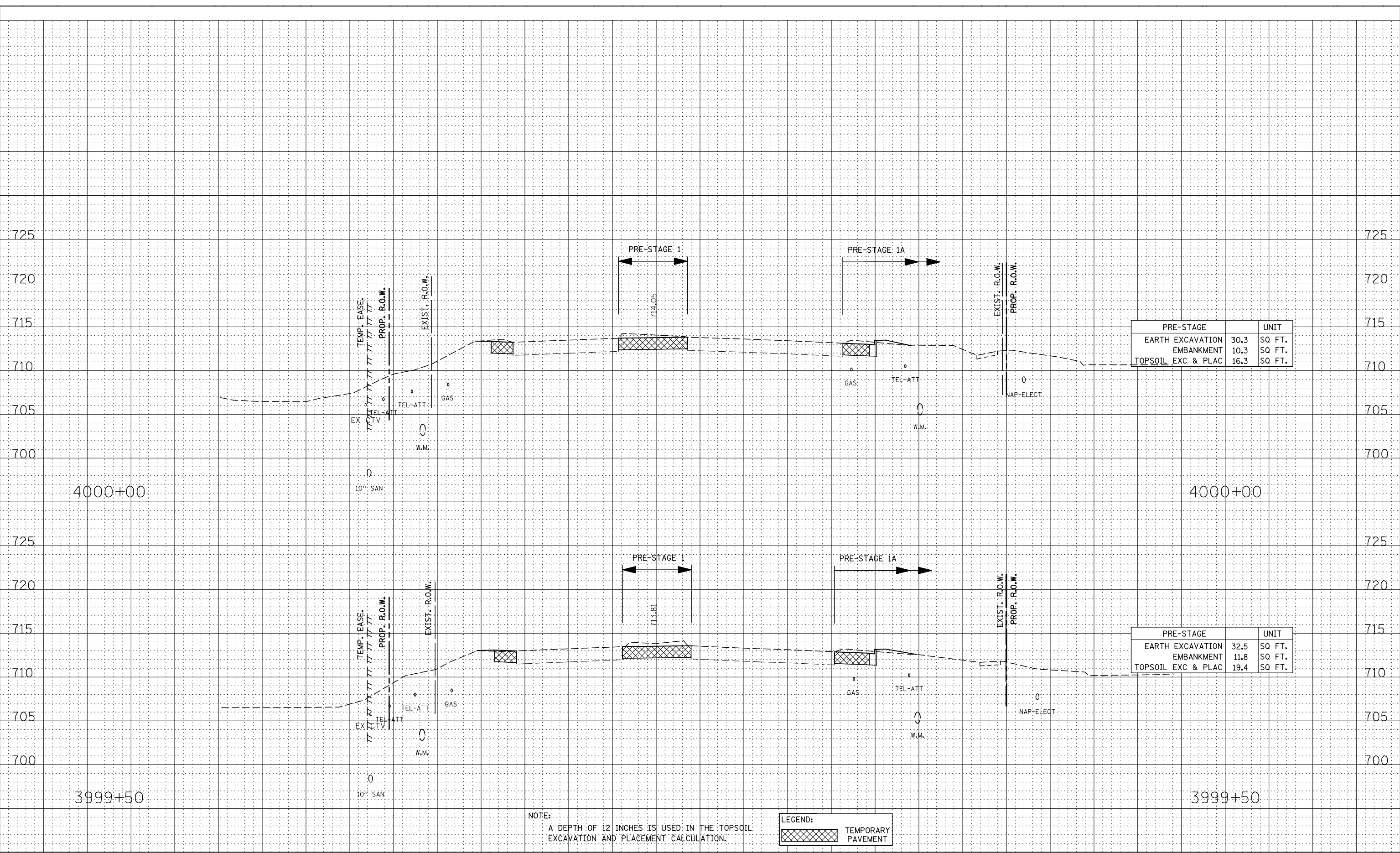
NOTE:
A DEPTH OF 12 INCHES IS USED IN THE TOPSOIL EXCAVATION AND PLACEMENT CALCULATION.

LEGEND:

 TEMPORARY PAVEMENT

BY	DATE
FINAL SURVEY	SURVEYED
NOTE BOOK	PLOTTED
NO.	AREAS CHECKED

BY	DATE
ORIGINAL SURVEY	SURVEYED
NOTE BOOK	PLOTTED
NO.	AREAS CHECKED



PRE-STAGE		UNIT
EARTH EXCAVATION	30.3	SQ FT.
EMBANKMENT	10.3	SQ FT.
TOPSOIL EXC & PLAC	16.3	SQ FT.

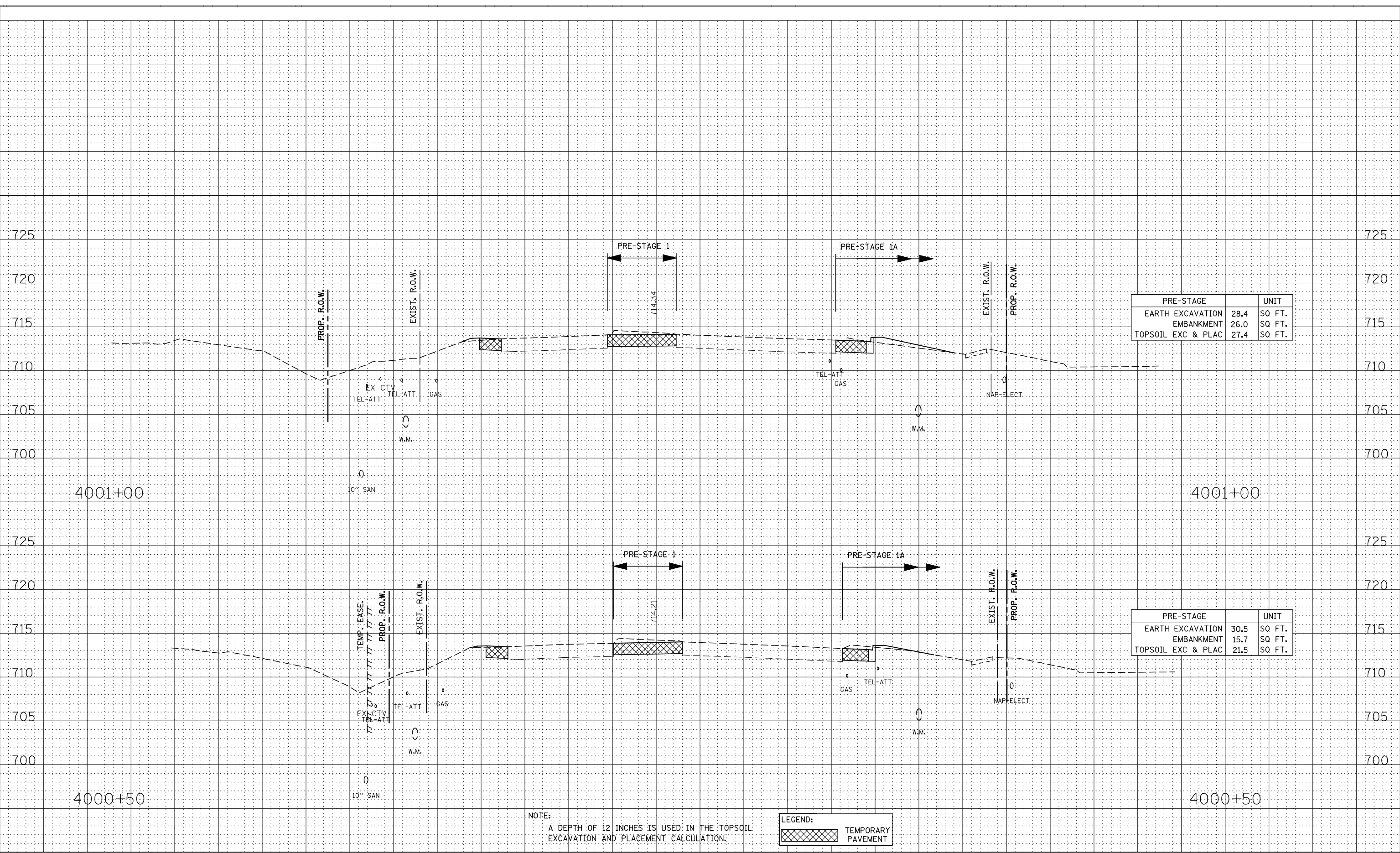
PRE-STAGE		UNIT
EARTH EXCAVATION	32.5	SQ FT.
EMBANKMENT	11.8	SQ FT.
TOPSOIL EXC & PLAC	19.4	SQ FT.

NOTE:
A DEPTH OF 12 INCHES IS USED IN THE TOPSOIL EXCAVATION AND PLACEMENT CALCULATION.

LEGEND:	TEMPORARY PAVEMENT
---------	--------------------

FINAL SURVEY	SURVEYED	BY	DATE
NOTE BOOK	PLOTTED		
NO.	TEMPLATE		
	AREAS CHECKED		

ORIGINAL SURVEY	SURVEYED	BY	DATE
NOTE BOOK	PLOTTED		
NO.	TEMPLATE		
	AREAS CHECKED		



PRE-STAGE		UNIT
EARTH EXCAVATION	28.4	SQ. FT.
EMBANKMENT	26.0	SQ. FT.
TOPSOIL EXC & PLAC	27.4	SQ. FT.

PRE-STAGE		UNIT
EARTH EXCAVATION	30.5	SQ. FT.
EMBANKMENT	15.7	SQ. FT.
TOPSOIL EXC & PLAC	21.5	SQ. FT.

NOTE:
A DEPTH OF 12 INCHES IS USED IN THE TOPSOIL EXCAVATION AND PLACEMENT CALCULATION.

LEGEND:
TEMPORARY PAVEMENT

DESIGNED - RTA	REVISED -
DRAWN - KES	REVISED -
CHECKED - PJO	REVISED -
DATE - 12/14/2012	REVISED -

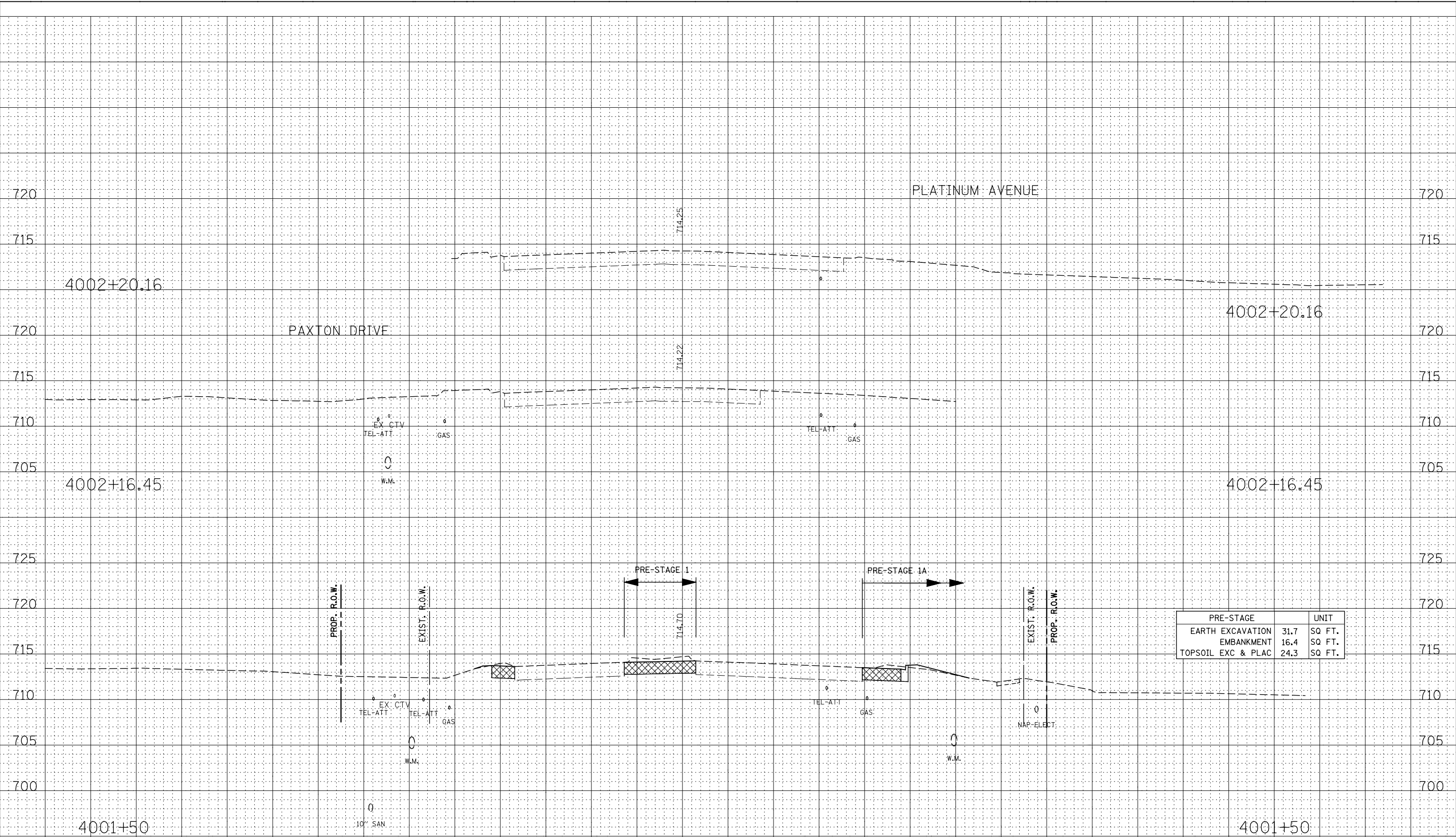
STATE OF ILLINOIS
DEPARTMENT OF TRANSPORTATION

ILLINOIS ROUTE 59
PRE-STAGE CROSS-SECTIONS
SCALE: SHEET NO. 16 OF 53 SHEETS STA. 4000+50 TO STA. 4001+00

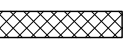
F.A.P. RTE.	SECTION	COUNTY	TOTAL SHEETS	SHEET NO.
338	(112 & 113) WRS-6	DUPAGE	734	604
CONTRACT NO. 60R31				
FED. ROAD DIST. NO. ILLINOIS FED. AID PROJECT				

BY	DATE
FINAL SURVEY	SURVEYED
NOTE BOOK	PLOTTED
NO.	TEMPLATE
	AREAS CHECKED

BY	DATE
ORIGINAL SURVEY	SURVEYED
NOTE BOOK	PLOTTED
NO.	TEMPLATE
	AREAS CHECKED



NOTE:
A DEPTH OF 12 INCHES IS USED IN THE TOPSOIL EXCAVATION AND PLACEMENT CALCULATION.

LEGEND:
 TEMPORARY PAVEMENT

DESIGNED -	RTA	REVISED -	
DRAWN -	KES	REVISED -	
CHECKED -	PJO	REVISED -	
DATE -	12/14/2012	REVISED -	

**STATE OF ILLINOIS
DEPARTMENT OF TRANSPORTATION**

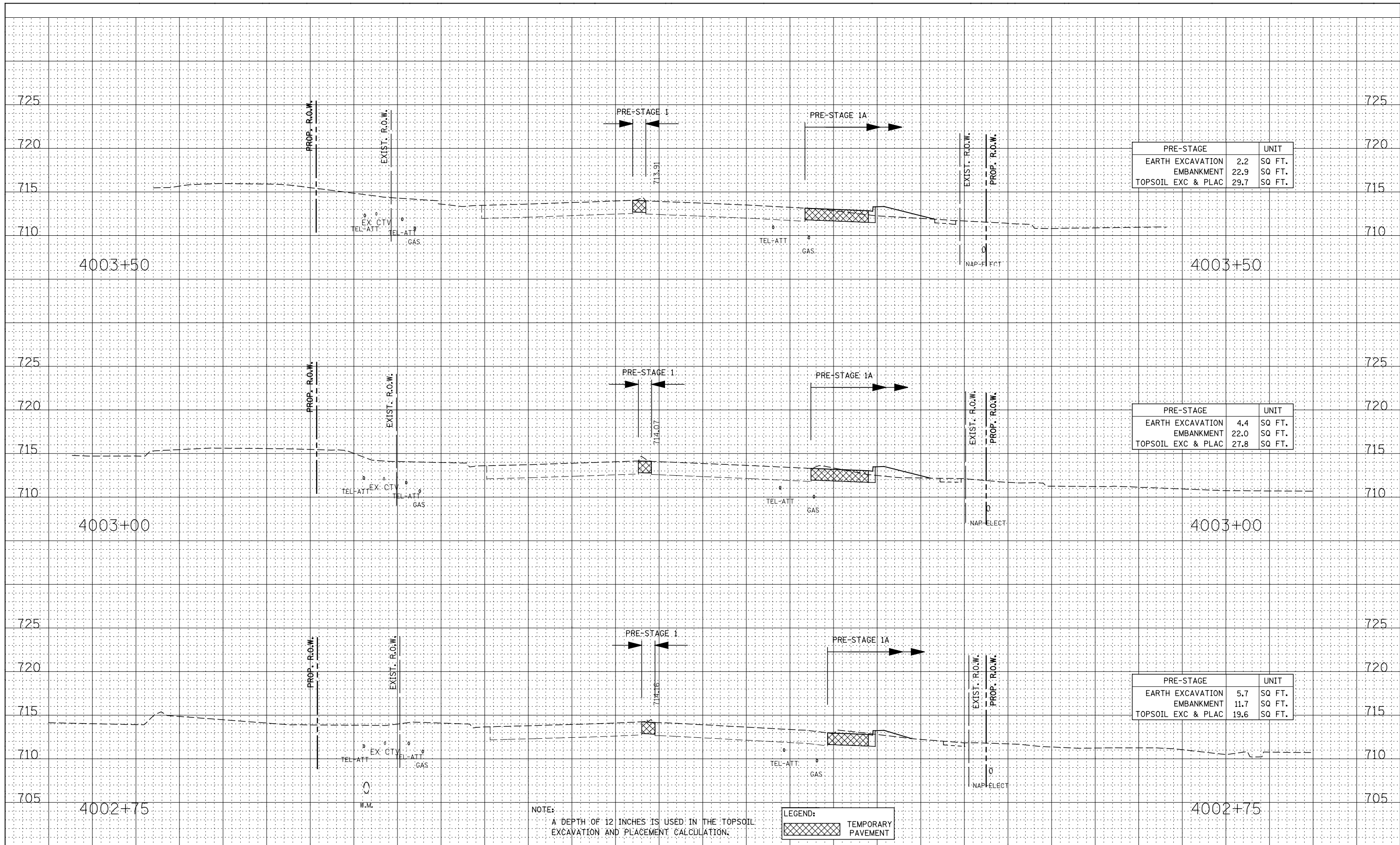
**ILLINOIS ROUTE 59
PRE-STAGE CROSS-SECTIONS**

SCALE: SHEET NO. 17 OF 53 SHEETS STA. 4001+50 TO STA. 4002+20.16

F.A.P. RTE.	SECTION	COUNTY	TOTAL SHEETS	SHEET NO.
338	(112 & 113) WRS-6	DUPAGE	734	605
CONTRACT NO. 60R31				
FED. ROAD DIST. NO. ILLINOIS FED. AID PROJECT				

DATE	BY
FINAL SURVEY	SURVEYED
NOTE BOOK	PLOTTED
NO.	TEMPLATE
	AREAS CHECKED

DATE	BY
ORIGINAL SURVEY	SURVEYED
NOTE BOOK	PLOTTED
NO.	TEMPLATE
	AREAS CHECKED



PRE-STAGE	UNIT
EARTH EXCAVATION	2.2 SQ FT.
EMBANKMENT	22.9 SQ FT.
TOPSOIL EXC & PLAC	29.7 SQ FT.

PRE-STAGE	UNIT
EARTH EXCAVATION	4.4 SQ FT.
EMBANKMENT	22.0 SQ FT.
TOPSOIL EXC & PLAC	27.8 SQ FT.

PRE-STAGE	UNIT
EARTH EXCAVATION	5.7 SQ FT.
EMBANKMENT	11.7 SQ FT.
TOPSOIL EXC & PLAC	19.6 SQ FT.

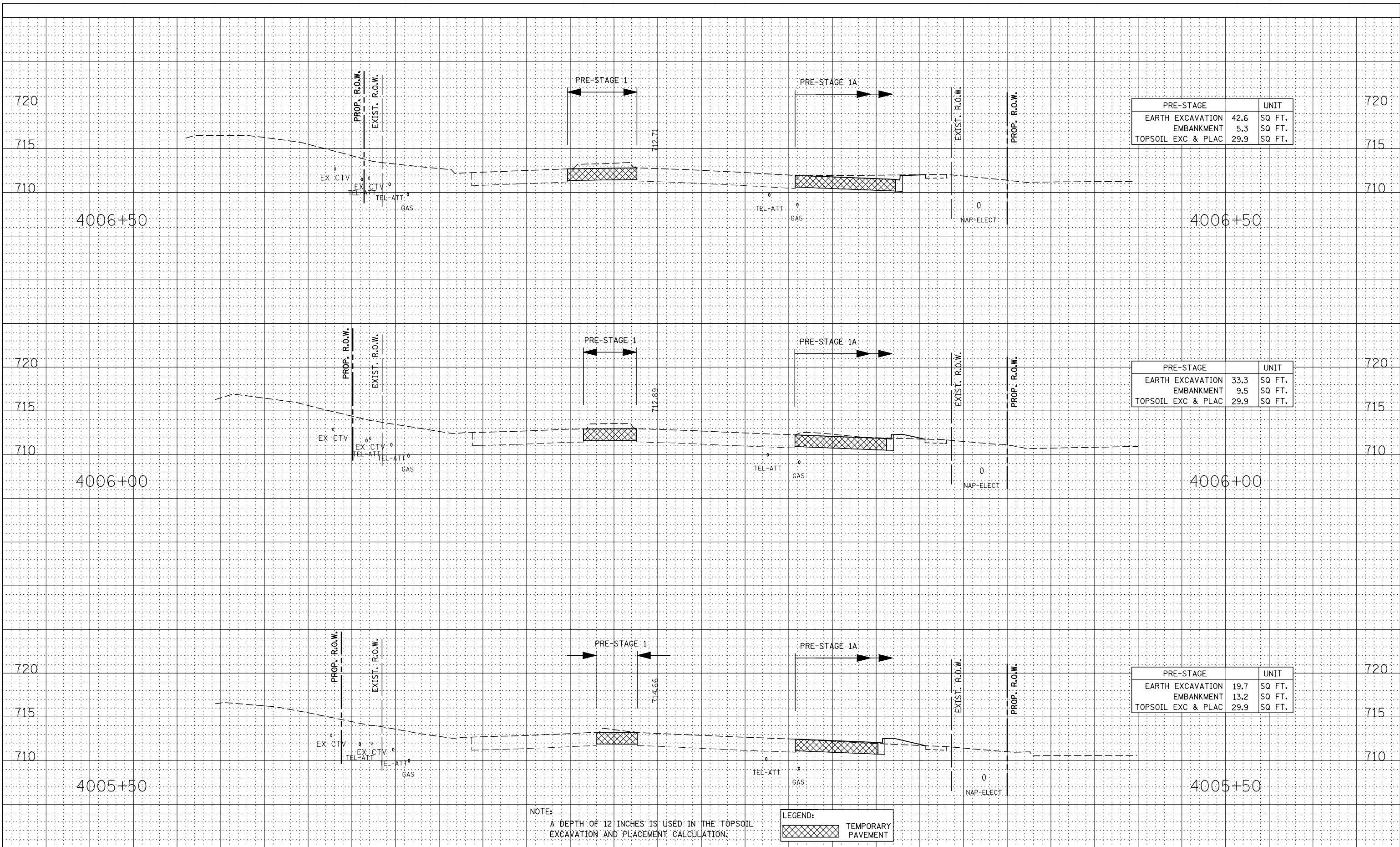
LEGEND:

	TEMPORARY PAVEMENT
--	--------------------

NOTE:
A DEPTH OF 12 INCHES IS USED IN THE TOPSOIL EXCAVATION AND PLACEMENT CALCULATION.

DATE	
BY	
FINAL SURVEY NO.	
SURVEYED	
PLOTTED	
TEMPLATE	
AREAS CHECKED	

DATE	
BY	
ORIGINAL SURVEY NO.	
SURVEYED	
PLOTTED	
TEMPLATE	
AREAS CHECKED	

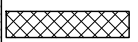


PRE-STAGE		UNIT
EARTH EXCAVATION	42.6	SQ. FT.
EMBANKMENT	5.3	SQ. FT.
TOPSOIL EXC & PLAC	29.9	SQ. FT.

PRE-STAGE		UNIT
EARTH EXCAVATION	33.3	SQ. FT.
EMBANKMENT	9.5	SQ. FT.
TOPSOIL EXC & PLAC	29.9	SQ. FT.

PRE-STAGE		UNIT
EARTH EXCAVATION	19.7	SQ. FT.
EMBANKMENT	13.2	SQ. FT.
TOPSOIL EXC & PLAC	29.9	SQ. FT.

NOTE: A DEPTH OF 12 INCHES IS USED IN THE TOPSOIL EXCAVATION AND PLACEMENT CALCULATION.

LEGEND:	
	TEMPORARY PAVEMENT

STATE OF ILLINOIS
DEPARTMENT OF TRANSPORTATION

ILLINOIS ROUTE 59
PRE-STAGE CROSS-SECTIONS

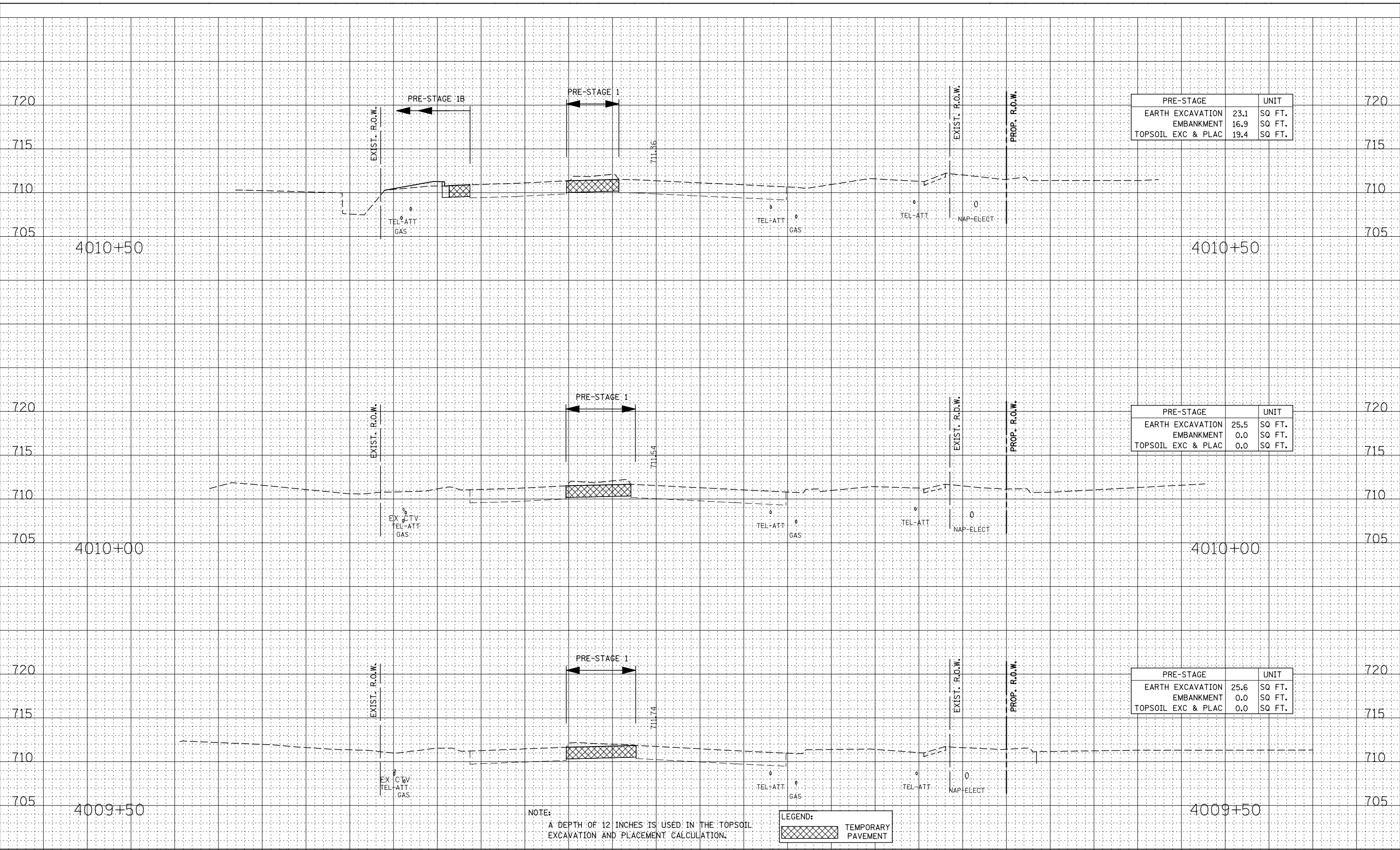
DESIGNED -	RTA	REVISED -	
DRAWN -	KES	REVISED -	
CHECKED -	PJO	REVISED -	
DATE -	12/14/2012	REVISED -	

SCALE: SHEET NO. 20 OF 53 SHEETS STA. 4005+50 TO STA. 4006+50

F.A.P. RTE.	SECTION	COUNTY	TOTAL SHEETS	SHEET NO.
338	(112 & 113) WRS-6	DUPAGE	734	608
FED. ROAD DIST. NO.			ILLINOIS FED. AID PROJECT	
CONTRACT NO. 60R31				

DATE	
BY	
FINAL SURVEY	SURVEYED
NOTE BOOK	PLOTTED
NO.	TEMPLATE
	AREAS CHECKED

DATE	
BY	
ORIGINAL SURVEY	SURVEYED
NOTE BOOK	PLOTTED
NO.	TEMPLATE
	AREAS CHECKED



NOTE:
A DEPTH OF 12 INCHES IS USED IN THE TOPSOIL EXCAVATION AND PLACEMENT CALCULATION.

LEGEND:
[Hatched Box] TEMPORARY PAVEMENT

DESIGNED	- RTA	REVISED	-
DRAWN	- KES	REVISED	-
CHECKED	- PJO	REVISED	-
DATE	- 12/14/2012	REVISED	-

**STATE OF ILLINOIS
DEPARTMENT OF TRANSPORTATION**

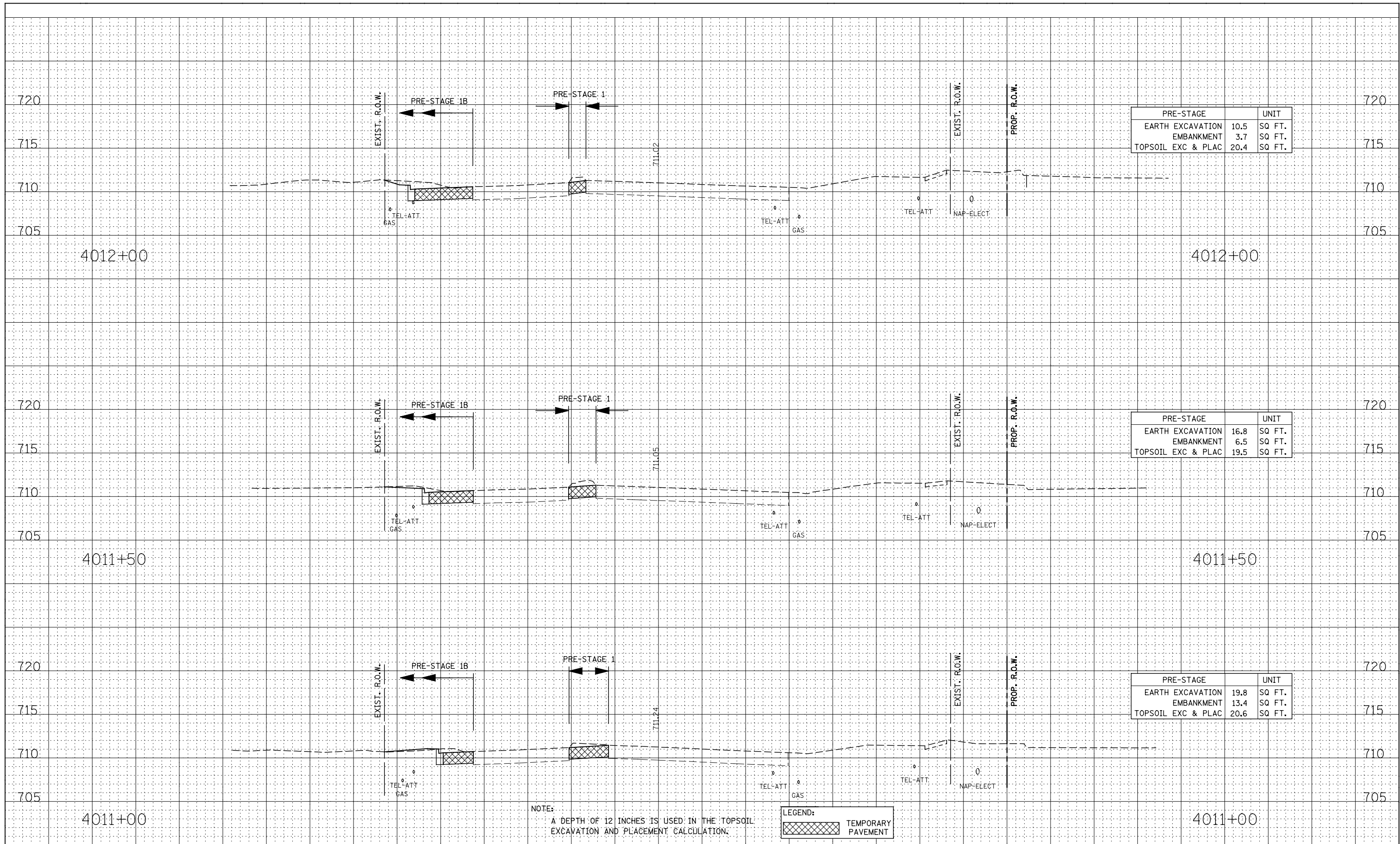
**ILLINOIS ROUTE 59
PRE-STAGE CROSS-SECTIONS**

SCALE: SHEET NO. 23 OF 53 SHEETS STA. 4009+50 TO STA. 4010+50

F.A.P. RTE.	SECTION	COUNTY	TOTAL SHEETS	SHEET NO.
338	(112 & 113) WRS-6	DUPAGE	734	611
CONTRACT NO. 60R31				
FED. ROAD DIST. NO. ILLINOIS FED. AID PROJECT				

FINAL SURVEY	SURVEYED	DATE
NOTE BOOK	PLOTTED	BY
AREAS CHECKED	TEMPLATE	
	AREAS CHECKED	

ORIGINAL SURVEY	SURVEYED	DATE
NOTE BOOK	PLOTTED	BY
AREAS CHECKED	TEMPLATE	
	AREAS CHECKED	



PRE-STAGE		UNIT
EARTH EXCAVATION	10.5	SQ FT.
EMBANKMENT	3.7	SQ FT.
TOPSOIL EXC & PLAC	20.4	SQ FT.

PRE-STAGE		UNIT
EARTH EXCAVATION	16.8	SQ FT.
EMBANKMENT	6.5	SQ FT.
TOPSOIL EXC & PLAC	19.5	SQ FT.

PRE-STAGE		UNIT
EARTH EXCAVATION	19.8	SQ FT.
EMBANKMENT	13.4	SQ FT.
TOPSOIL EXC & PLAC	20.6	SQ FT.

NOTE:
A DEPTH OF 12 INCHES IS USED IN THE TOPSOIL
EXCAVATION AND PLACEMENT CALCULATION.

LEGEND:	
	TEMPORARY PAVEMENT

DESIGNED -	RTA	REVISED -	
DRAWN -	KES	REVISED -	
CHECKED -	PJO	REVISED -	
DATE -	12/14/2012	REVISED -	

**STATE OF ILLINOIS
DEPARTMENT OF TRANSPORTATION**

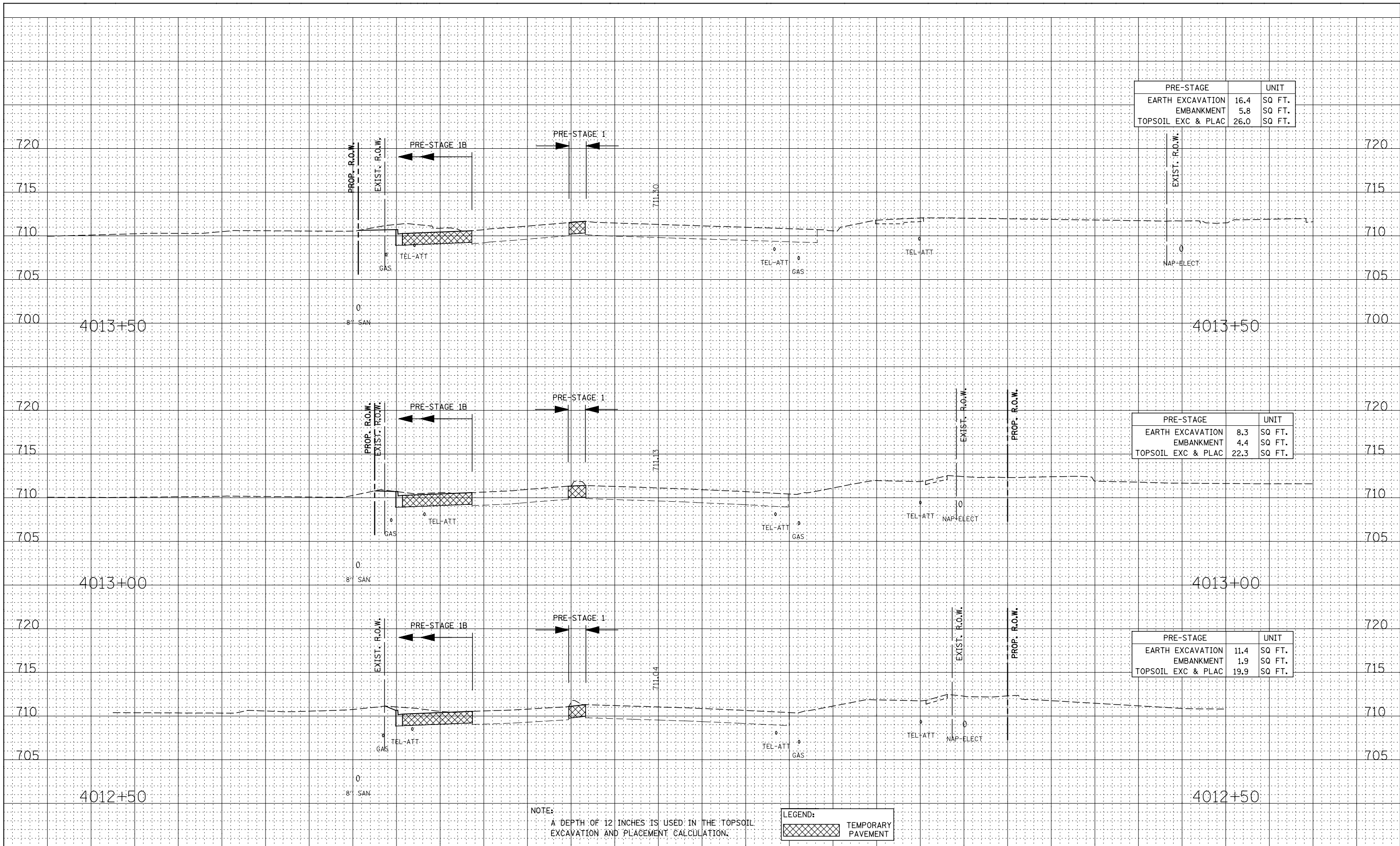
**ILLINOIS ROUTE 59
PRE-STAGE CROSS-SECTIONS**

SCALE: SHEET NO. 24 OF 53 SHEETS STA. 4011+00 TO STA. 4012+00

F.A.P. RTE.	SECTION	COUNTY	TOTAL SHEETS	SHEET NO.
338	(112 & 113) WRS-6	DUPAGE	734	612
CONTRACT NO. 60R31				
FED. ROAD DIST. NO. ILLINOIS FED. AID PROJECT				

DATE	
BY	
FINAL SURVEY	SURVEYED
NOTE BOOK	PLOTTED
NO.	TEMPLATE
	AREAS CHECKED

DATE	
BY	
ORIGINAL SURVEY	SURVEYED
NOTE BOOK	PLOTTED
NO.	TEMPLATE
	AREAS CHECKED

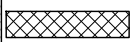


PRE-STAGE		
		UNIT
EARTH EXCAVATION	16.4	SQ FT.
EMBANKMENT	5.8	SQ FT.
TOPSOIL EXC & PLAC	26.0	SQ FT.

PRE-STAGE		
		UNIT
EARTH EXCAVATION	8.3	SQ FT.
EMBANKMENT	4.4	SQ FT.
TOPSOIL EXC & PLAC	22.3	SQ FT.

PRE-STAGE		
		UNIT
EARTH EXCAVATION	11.4	SQ FT.
EMBANKMENT	1.9	SQ FT.
TOPSOIL EXC & PLAC	19.9	SQ FT.

NOTE:
A DEPTH OF 12 INCHES IS USED IN THE TOPSOIL EXCAVATION AND PLACEMENT CALCULATION.

LEGEND:
 TEMPORARY PAVEMENT

STATE OF ILLINOIS
DEPARTMENT OF TRANSPORTATION

ILLINOIS ROUTE 59
PRE-STAGE CROSS-SECTIONS

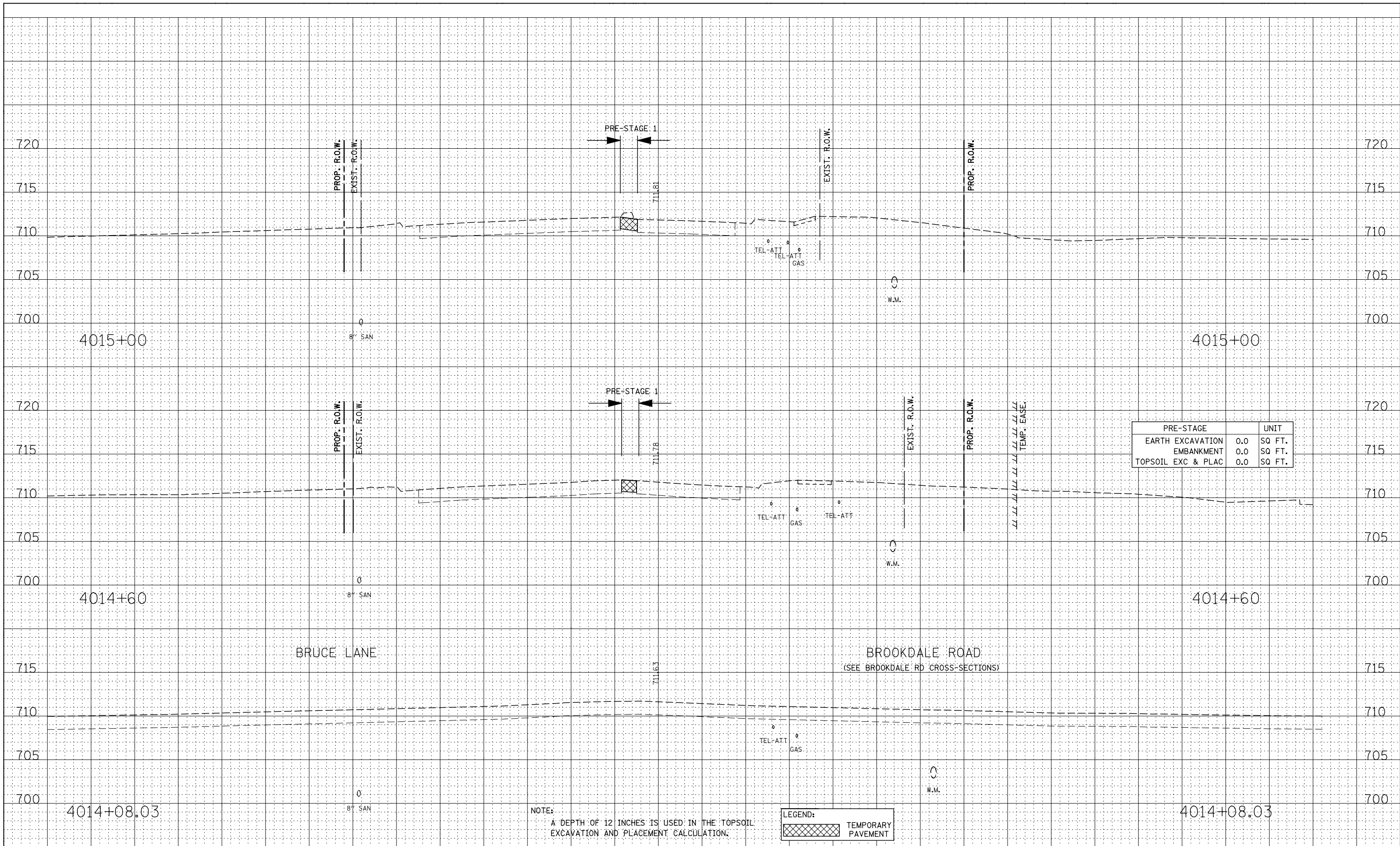
DESIGNED -	RTA	REVISED -	
DRAWN -	KES	REVISED -	
CHECKED -	PJO	REVISED -	
DATE -	12/14/2012	REVISED -	

SCALE: SHEET NO. 25 OF 53 SHEETS STA. 4012+50 TO STA. 4013+50

F.A.P. RTE.	SECTION	COUNTY	TOTAL SHEETS	SHEET NO.
338	(112 & 113) WRS-6	DUPAGE	734	613
CONTRACT NO. 60R31				
ILLINOIS FED. AID PROJECT				

BY	DATE
FINAL SURVEY	SURVEYED
NOTE BOOK	PLOTTED
NO.	TEMPLATE
	AREAS CHECKED

BY	DATE
ORIGINAL SURVEY	SURVEYED
NOTE BOOK	PLOTTED
NO.	TEMPLATE
	AREAS CHECKED



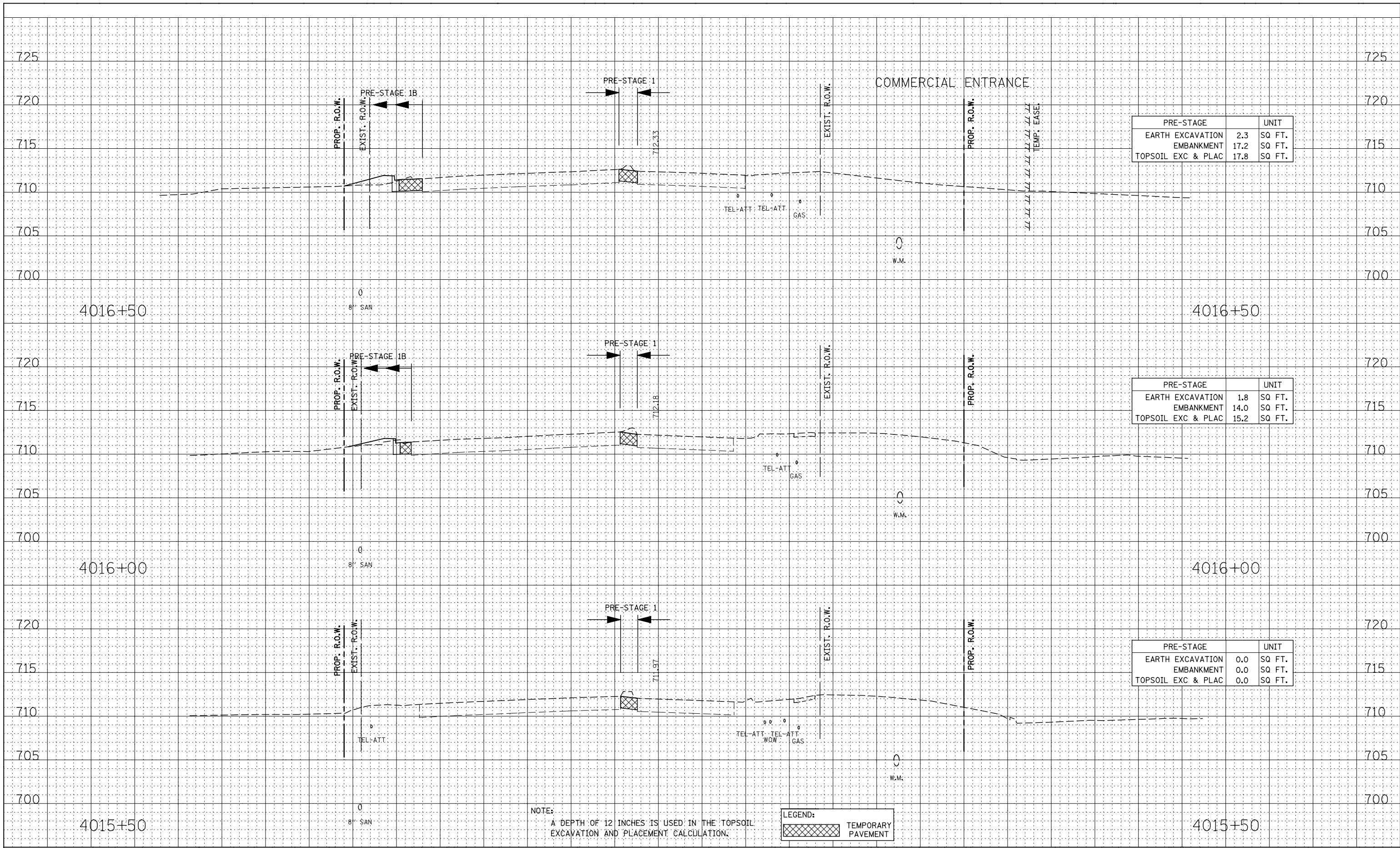
PRE-STAGE	UNIT
EARTH EXCAVATION	0.0 SQ FT.
EMBANKMENT	0.0 SQ FT.
TOPSOIL EXC & PLAC	0.0 SQ FT.

NOTE: A DEPTH OF 12 INCHES IS USED IN THE TOPSOIL EXCAVATION AND PLACEMENT CALCULATION.

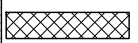
LEGEND:	TEMPORARY PAVEMENT
---------	--------------------

DATE	
BY	
FINAL SURVEY	SURVEYED
NOTE BOOK	PLOTTED
NO.	TEMPLATE
	AREAS CHECKED

DATE	
BY	
ORIGINAL SURVEY	SURVEYED
NOTE BOOK	PLOTTED
NO.	TEMPLATE
	AREAS CHECKED



NOTE: A DEPTH OF 12 INCHES IS USED IN THE TOPSOIL EXCAVATION AND PLACEMENT CALCULATION.

LEGEND:
 TEMPORARY PAVEMENT

DESIGNED	- RTA	REVISED	-
DRAWN	- KES	REVISED	-
CHECKED	- PJO	REVISED	-
DATE	- 12/14/2012	REVISED	-

STATE OF ILLINOIS
DEPARTMENT OF TRANSPORTATION

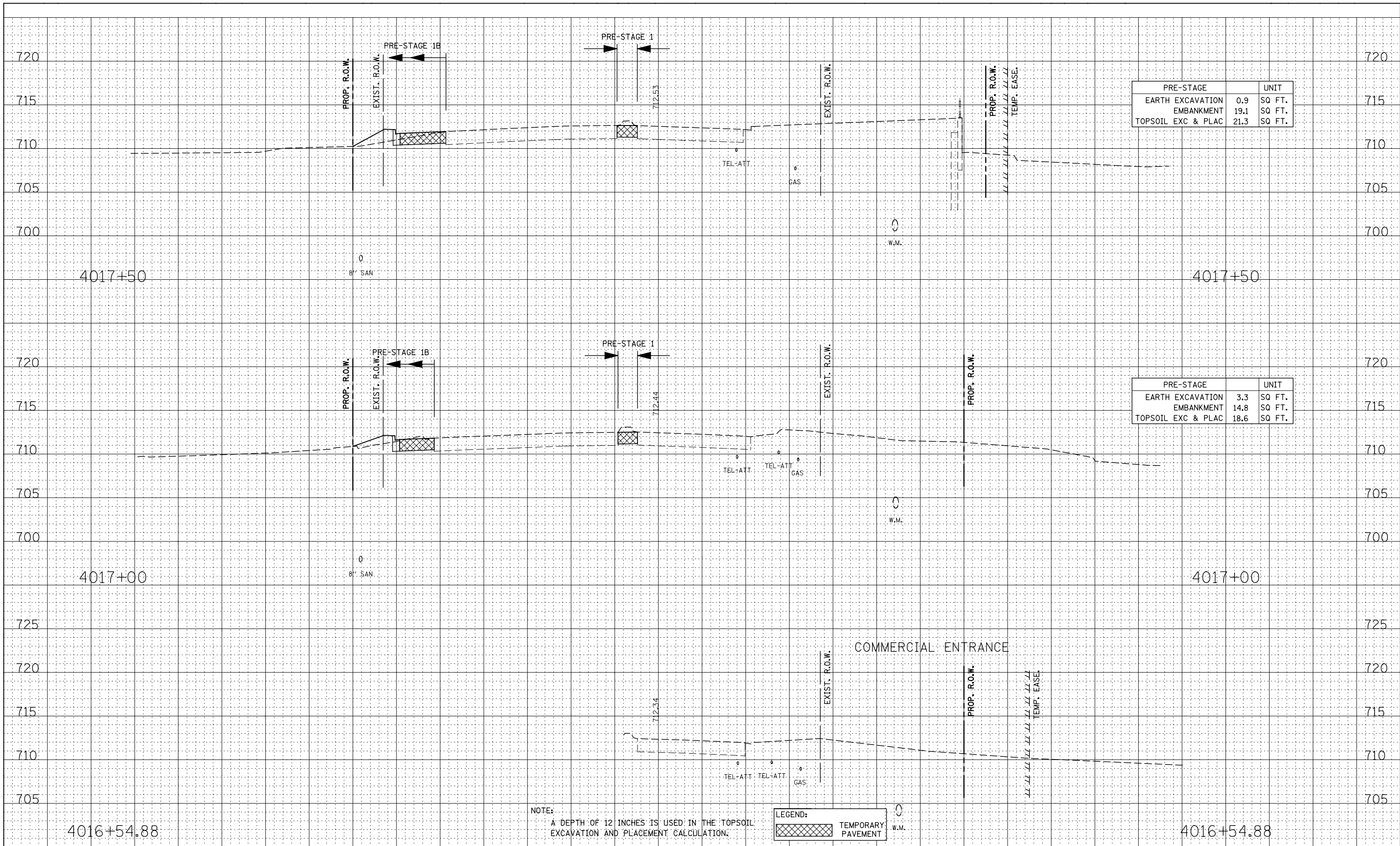
ILLINOIS ROUTE 59
PRE-STAGE CROSS-SECTIONS

SCALE: SHEET NO. 27 OF 53 SHEETS STA. 4015+50 TO STA. 4016+50

F.A.P. RTE.	SECTION	COUNTY	TOTAL SHEETS	SHEET NO.
338	(112 & 113) WRS-6	DUPAGE	734	615
CONTRACT NO. 60R31				
FED. ROAD DIST. NO.		ILLINOIS FED. AID PROJECT		

FINAL SURVEY	SURVEYED	DATE
NOTE BOOK	PLOTTED	BY
AREAS CHECKED	TEMPLATE	
	AREAS CHECKED	

ORIGINAL SURVEY	SURVEYED	DATE
NOTE BOOK	PLOTTED	BY
AREAS CHECKED	TEMPLATE	
	AREAS CHECKED	



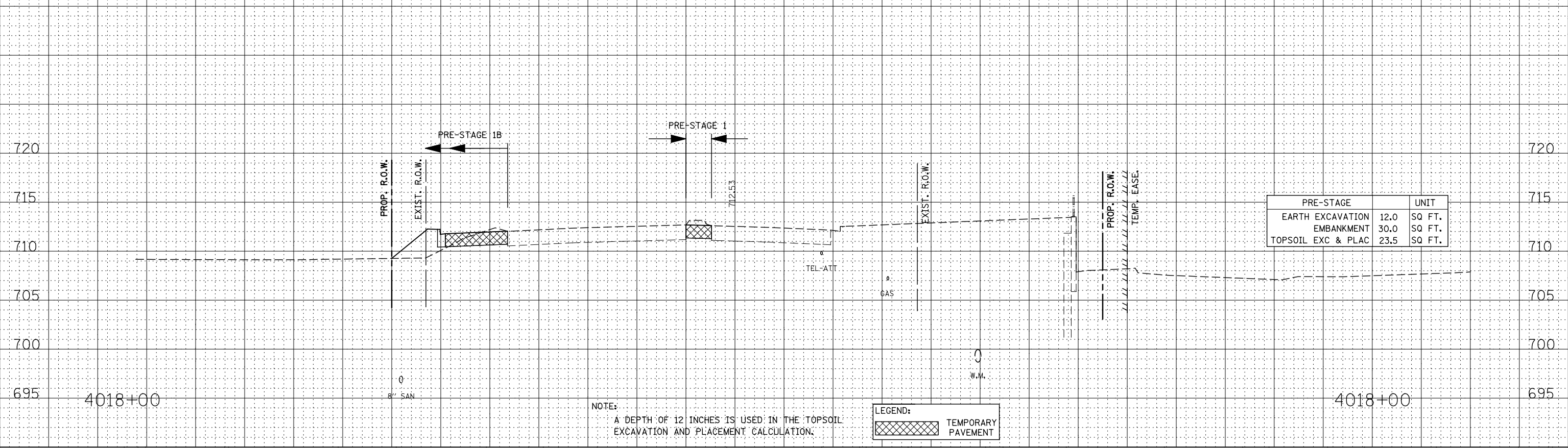
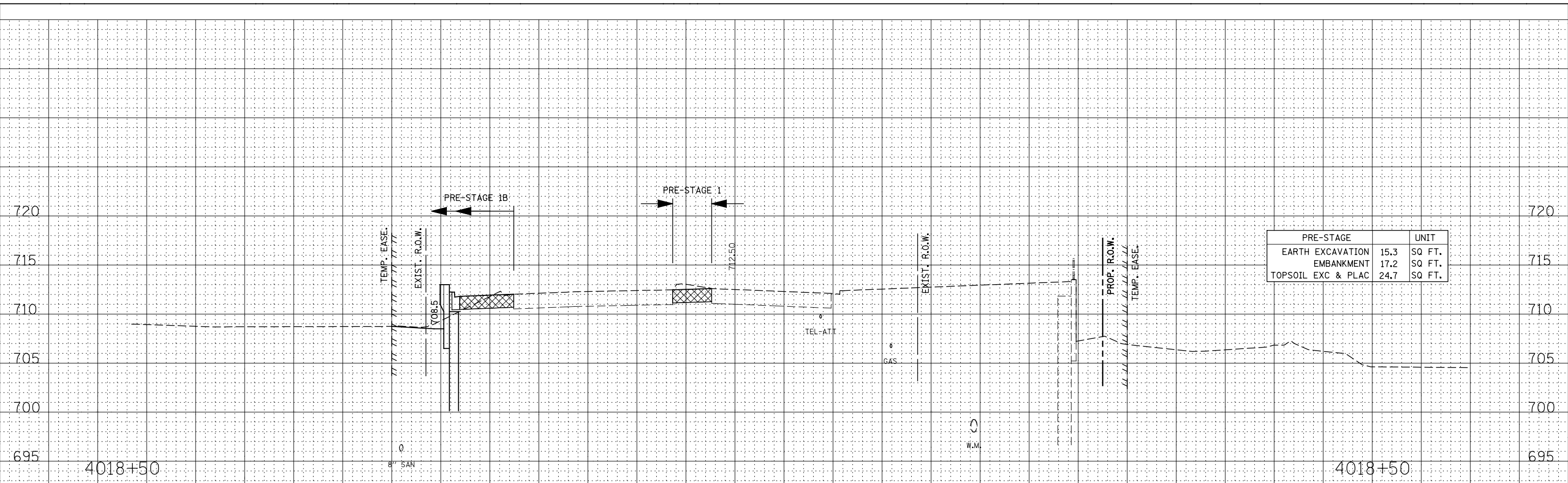
NOTE: A DEPTH OF 12 INCHES IS USED IN THE TOPSOIL EXCAVATION AND PLACEMENT CALCULATION.

LEGEND:

	TEMPORARY PAVEMENT
--	--------------------

BY	DATE
FINAL SURVEY	SURVEYED
NOTE BOOK	PLOTTED
NO.	AREAS CHECKED

BY	DATE
ORIGINAL SURVEY	SURVEYED
NOTE BOOK	PLOTTED
NO.	AREAS CHECKED



NOTE: A DEPTH OF 12 INCHES IS USED IN THE TOPSOIL EXCAVATION AND PLACEMENT CALCULATION.

LEGEND: TEMPORARY PAVEMENT

DESIGNED	- RTA	REVISED	-
DRAWN	- KES	REVISED	-
CHECKED	- PJO	REVISED	-
DATE	- 12/14/2012	REVISED	-

STATE OF ILLINOIS
DEPARTMENT OF TRANSPORTATION

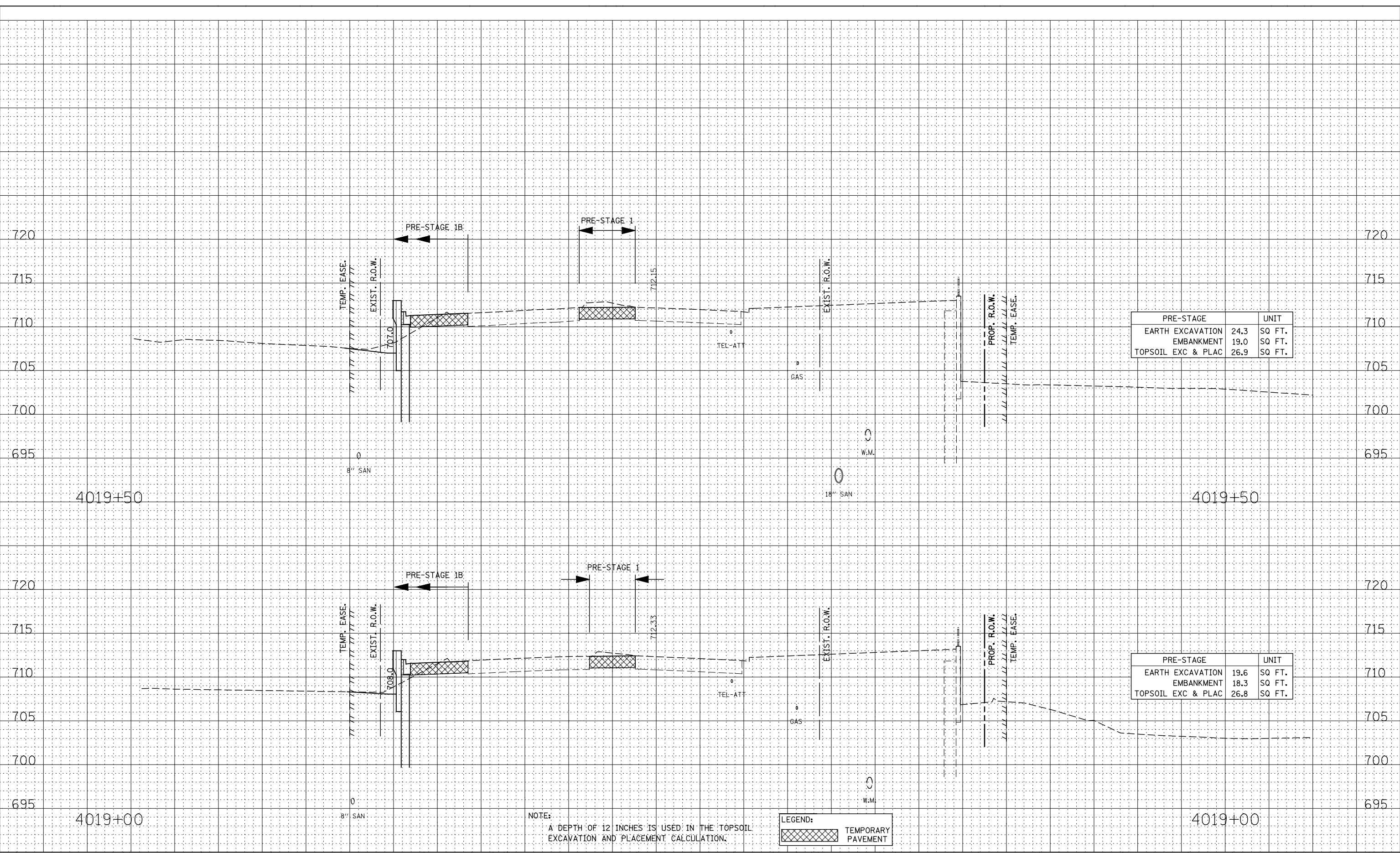
ILLINOIS ROUTE 59
PRE-STAGE CROSS-SECTIONS

SCALE: SHEET NO. 29 OF 53 SHEETS STA. 4018+00 TO STA. 4018+50

F.A.P. RTE.	SECTION	COUNTY	TOTAL SHEETS	SHEET NO.
338	(112 & 113) WRS-6	DUPAGE	734	617
CONTRACT NO. 60R31				
FED. ROAD DIST. NO. ILLINOIS FED. AID PROJECT				

BY	DATE
FINAL SURVEY	SURVEYED
NOTE BOOK	PLOTTED
NO.	TEMPLATE
	AREAS CHECKED
	AREAS CHECKED

BY	DATE
ORIGINAL SURVEY	SURVEYED
NOTE BOOK	PLOTTED
NO.	TEMPLATE
	AREAS CHECKED
	AREAS CHECKED



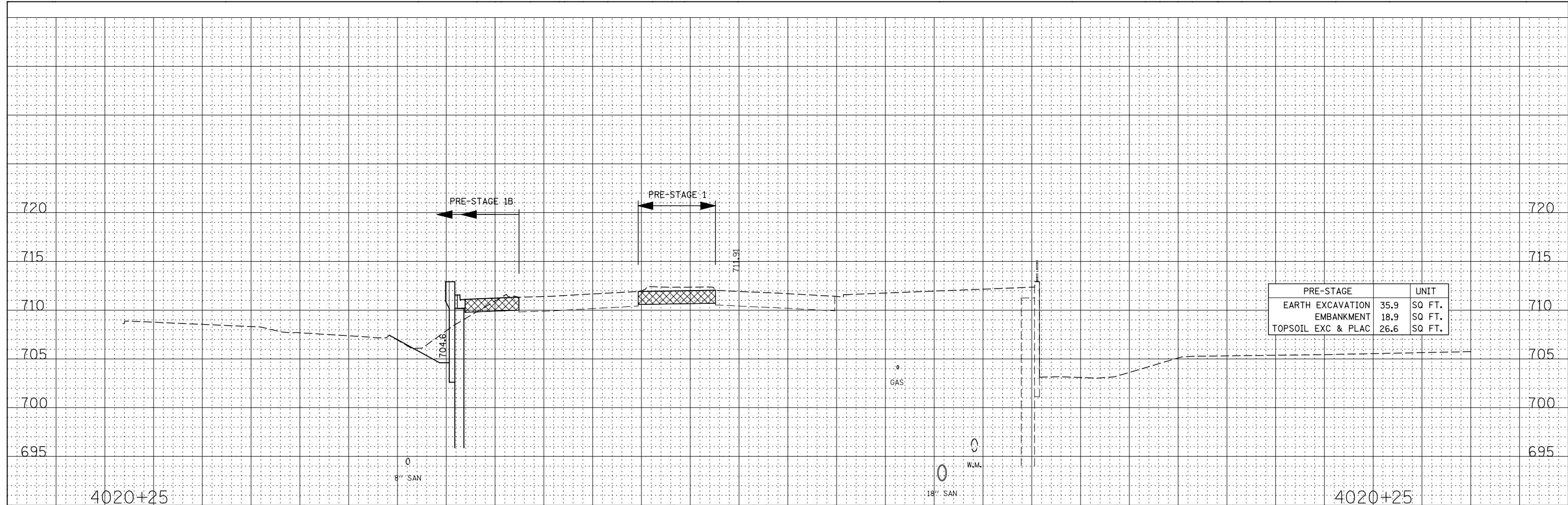
PRE-STAGE	UNIT
EARTH EXCAVATION	24.3 SQ FT.
EMBANKMENT	19.0 SQ FT.
TOPSOIL EXC & PLAC	26.9 SQ FT.

PRE-STAGE	UNIT
EARTH EXCAVATION	19.6 SQ FT.
EMBANKMENT	18.3 SQ FT.
TOPSOIL EXC & PLAC	26.8 SQ FT.

NOTE: A DEPTH OF 12 INCHES IS USED IN THE TOPSOIL EXCAVATION AND PLACEMENT CALCULATION.

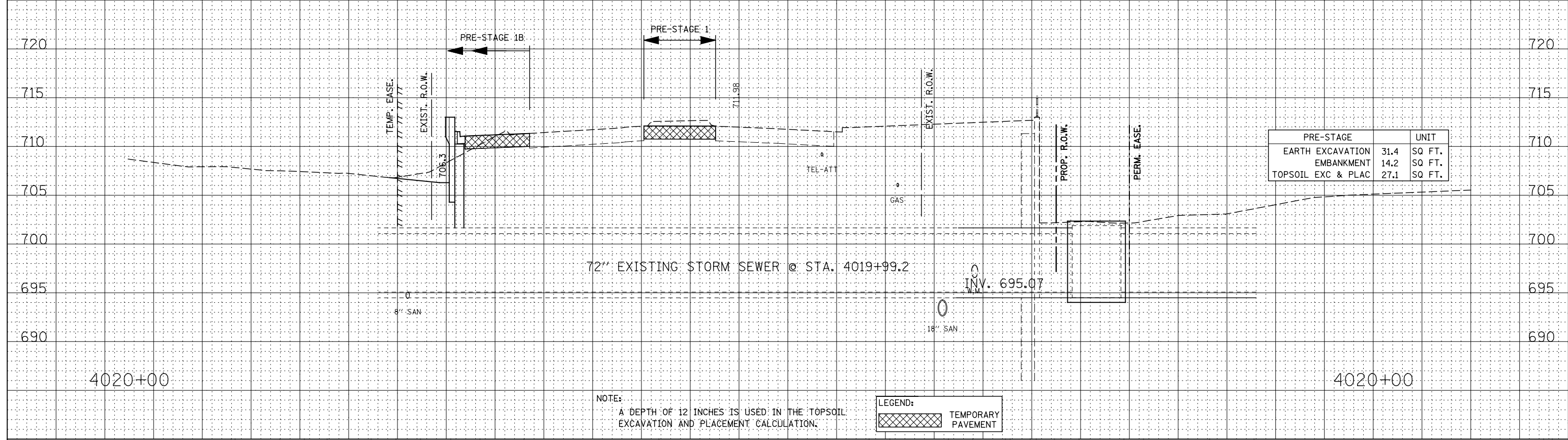
LEGEND: TEMPORARY PAVEMENT

DATE	BY
FINAL SURVEY PLOTTED	SURVEYED
NOTE BOOK	AREAS CHECKED
NO.	



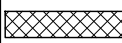
PRE-STAGE		UNIT
EARTH EXCAVATION	35.9	SQ FT.
EMBANKMENT	18.9	SQ FT.
TOPSOIL EXC & PLAC	26.6	SQ FT.

DATE	BY
ORIGINAL SURVEY PLOTTED	SURVEYED
NOTE BOOK	AREAS CHECKED
NO.	



PRE-STAGE		UNIT
EARTH EXCAVATION	31.4	SQ FT.
EMBANKMENT	14.2	SQ FT.
TOPSOIL EXC & PLAC	27.1	SQ FT.

NOTE:
A DEPTH OF 12 INCHES IS USED IN THE TOPSOIL EXCAVATION AND PLACEMENT CALCULATION.

LEGEND:
 TEMPORARY PAVEMENT

DESIGNED - RTA	REVISED -
DRAWN - KES	REVISED -
CHECKED - PJO	REVISED -
DATE - 12/14/2012	REVISED -

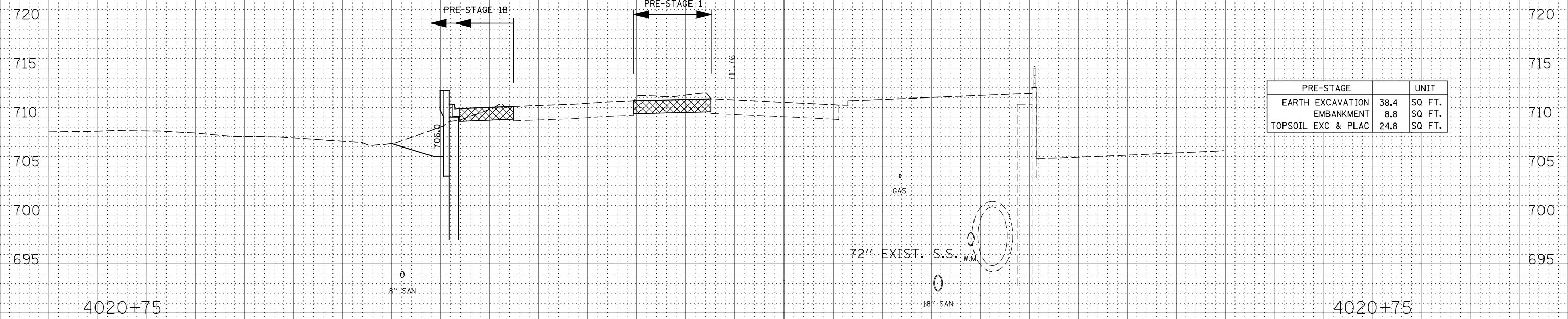
STATE OF ILLINOIS
DEPARTMENT OF TRANSPORTATION

ILLINOIS ROUTE 59
PRE-STAGE CROSS-SECTIONS

SCALE: SHEET NO. 31 OF 53 SHEETS STA. 4020+00 TO STA. 4020+25

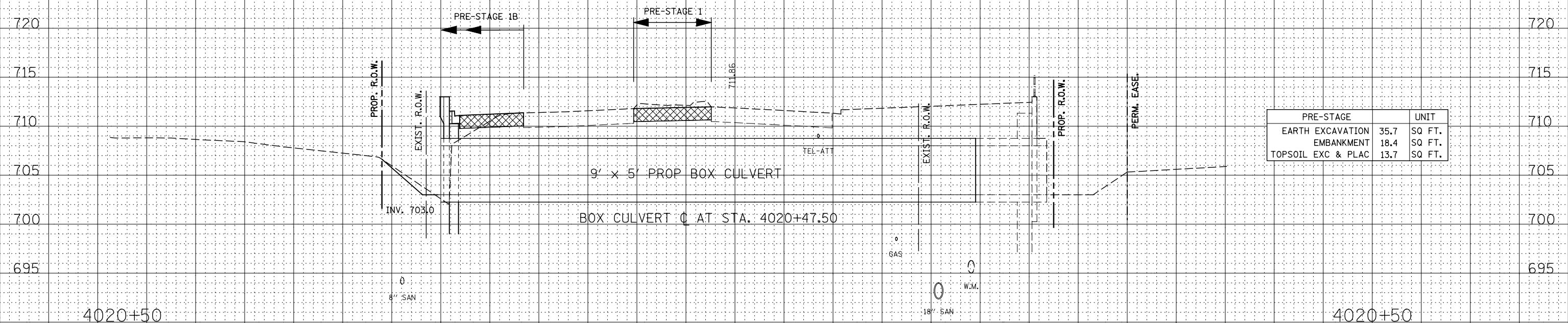
F.A.P. RTE.	SECTION	COUNTY	TOTAL SHEETS	SHEET NO.
338	(112 & 113) WRS-6	DUPAGE	734	619
CONTRACT NO. 60R31				
FED. ROAD DIST. NO. ILLINOIS FED. AID PROJECT				

DATE	
BY	
FINAL SURVEY	SURVEYED
NOTE BOOK	PLOTTED
NO.	TEMPLATE
	AREAS CHECKED



PRE-STAGE		UNIT	
EARTH EXCAVATION	38.4	SQ FT.	
EMBANKMENT	8.8	SQ FT.	
TOPSOIL EXC & PLAC	24.8	SQ FT.	

DATE	
BY	
ORIGINAL SURVEY	SURVEYED
NOTE BOOK	PLOTTED
NO.	TEMPLATE
	AREAS CHECKED



PRE-STAGE		UNIT	
EARTH EXCAVATION	35.7	SQ FT.	
EMBANKMENT	18.4	SQ FT.	
TOPSOIL EXC & PLAC	13.7	SQ FT.	

NOTE:
A DEPTH OF 12 INCHES IS USED IN THE TOPSOIL EXCAVATION AND PLACEMENT CALCULATION.

LEGEND:	
	TEMPORARY PAVEMENT

STATE OF ILLINOIS
DEPARTMENT OF TRANSPORTATION

ILLINOIS ROUTE 59
PRE-STAGE CROSS-SECTIONS

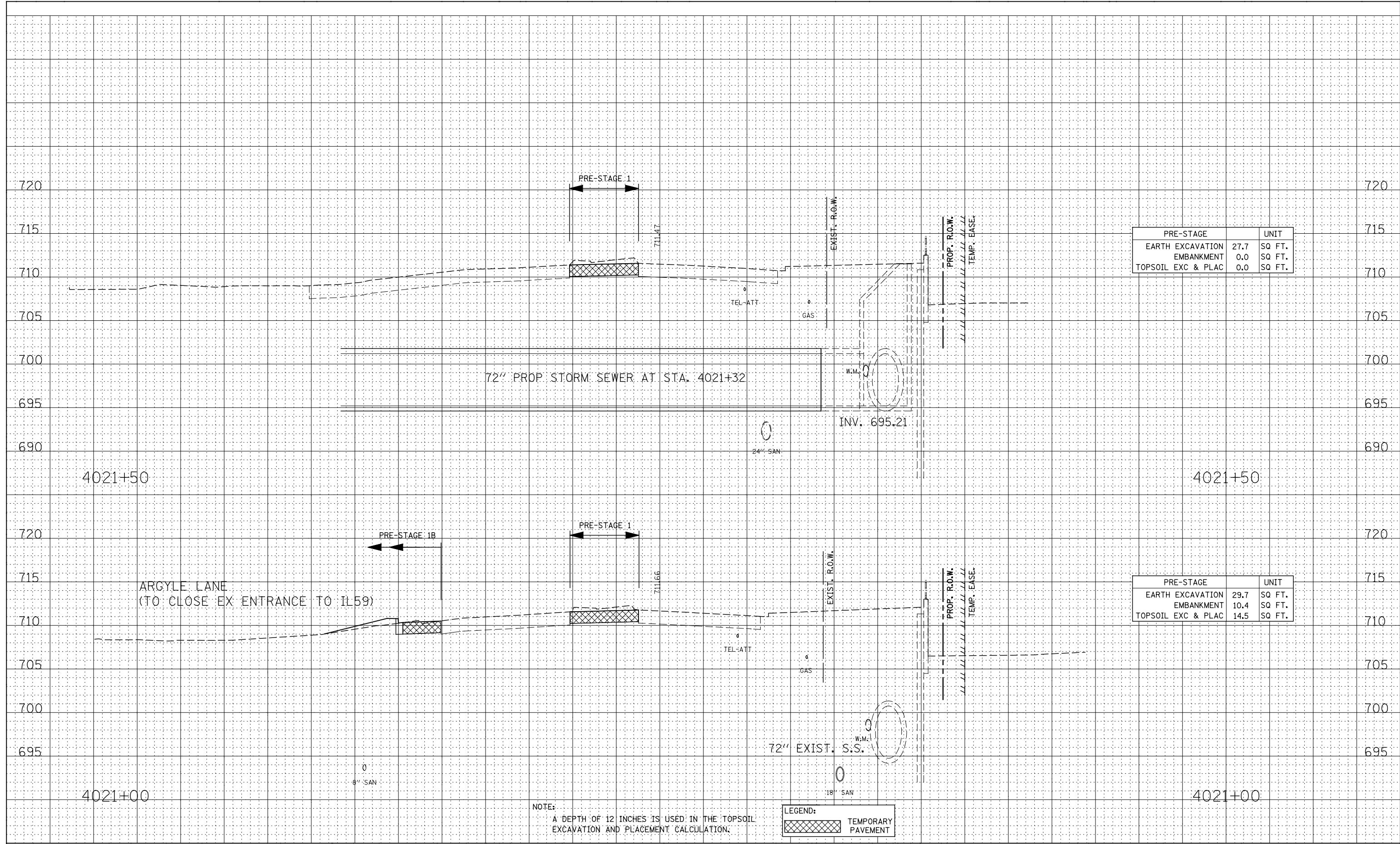
DESIGNED - RTA	REVISED -
DRAWN - KES	REVISED -
CHECKED - PJO	REVISED -
DATE - 12/14/2012	REVISED -

SCALE: SHEET NO. 32 OF 53 SHEETS STA. 4020+50 TO STA. 4020+75

F.A.P. RTE.	SECTION	COUNTY	TOTAL SHEETS	SHEET NO.
338	(112 & 113) WRS-6	DUPAGE	734	620
CONTRACT NO. 60R31				
FED. ROAD DIST. NO. ILLINOIS FED. AID PROJECT				

BY	DATE
FINAL SURVEY	SURVEYED
NOTE BOOK	PLOTTED
NO.	TEMPLATE
	AREAS
	CHECKED

BY	DATE
ORIGINAL SURVEY	SURVEYED
NOTE BOOK	PLOTTED
NO.	TEMPLATE
	AREAS
	CHECKED



PRE-STAGE		UNIT
EARTH EXCAVATION	27.7	SQ FT.
EMBANKMENT	0.0	SQ FT.
TOPSOIL EXC & PLAC	0.0	SQ FT.

PRE-STAGE		UNIT
EARTH EXCAVATION	29.7	SQ FT.
EMBANKMENT	10.4	SQ FT.
TOPSOIL EXC & PLAC	14.5	SQ FT.

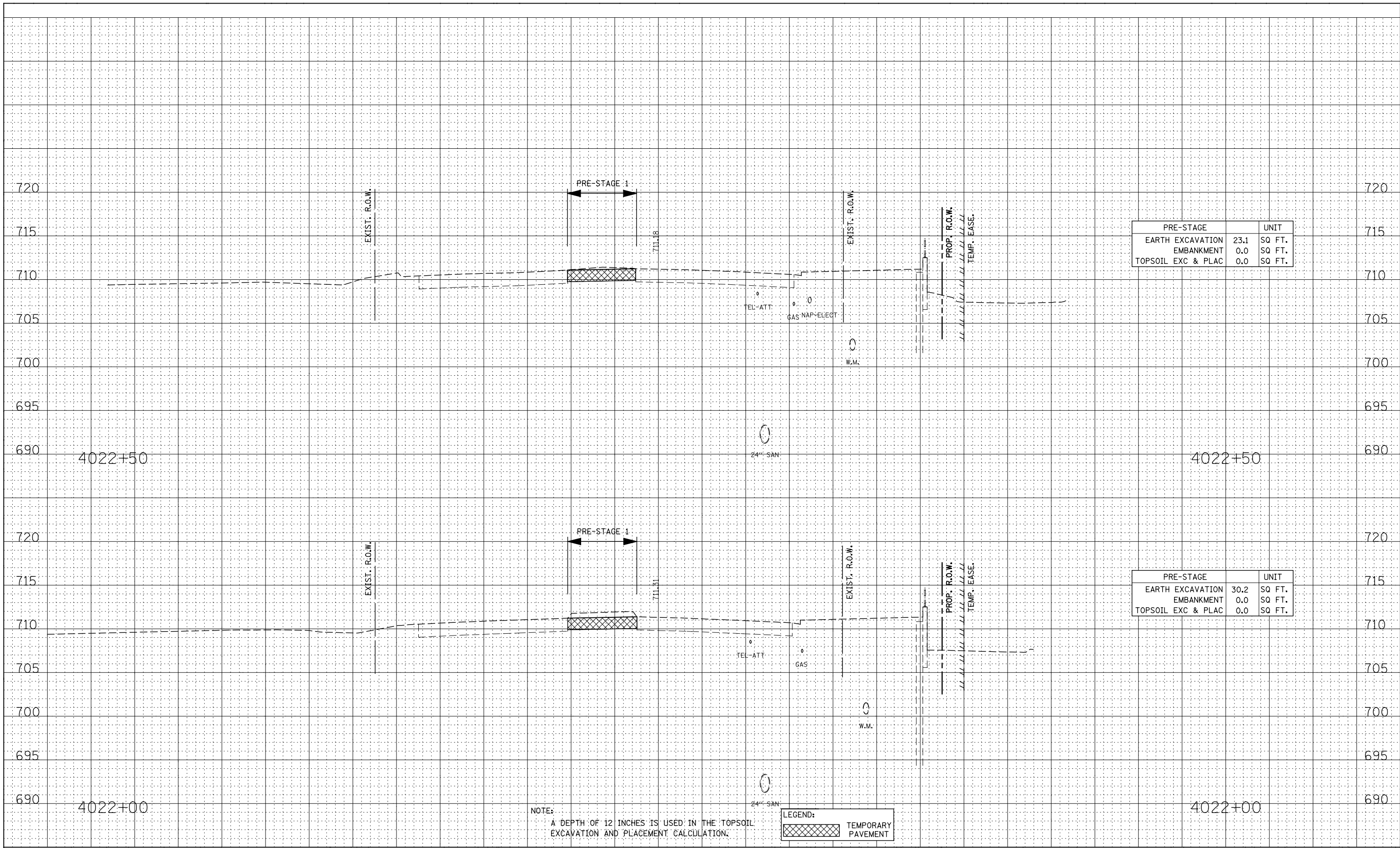
NOTE: A DEPTH OF 12 INCHES IS USED IN THE TOPSOIL EXCAVATION AND PLACEMENT CALCULATION.

LEGEND:

	TEMPORARY PAVEMENT
--	--------------------

BY _____ DATE _____
 SURVEYED _____
 PLOTTED _____
 TEMPLATE _____
 AREAS CHECKED _____
 NO. _____

BY _____ DATE _____
 SURVEYED _____
 PLOTTED _____
 TEMPLATE _____
 AREAS CHECKED _____
 NO. _____



PRE-STAGE		UNIT
EARTH EXCAVATION	23.1	SO FT.
EMBANKMENT	0.0	SO FT.
TOPSOIL EXC & PLAC	0.0	SO FT.

PRE-STAGE		UNIT
EARTH EXCAVATION	30.2	SO FT.
EMBANKMENT	0.0	SO FT.
TOPSOIL EXC & PLAC	0.0	SO FT.

NOTE:
 A DEPTH OF 12 INCHES IS USED IN THE TOPSOIL EXCAVATION AND PLACEMENT CALCULATION.

LEGEND:
 [Cross-hatched box] TEMPORARY PAVEMENT

STATE OF ILLINOIS
 DEPARTMENT OF TRANSPORTATION

ILLINOIS ROUTE 59
 PRE-STAGE CROSS-SECTIONS

DESIGNED - RTA
 DRAWN - KES
 CHECKED - PJO
 DATE - 12/14/2012

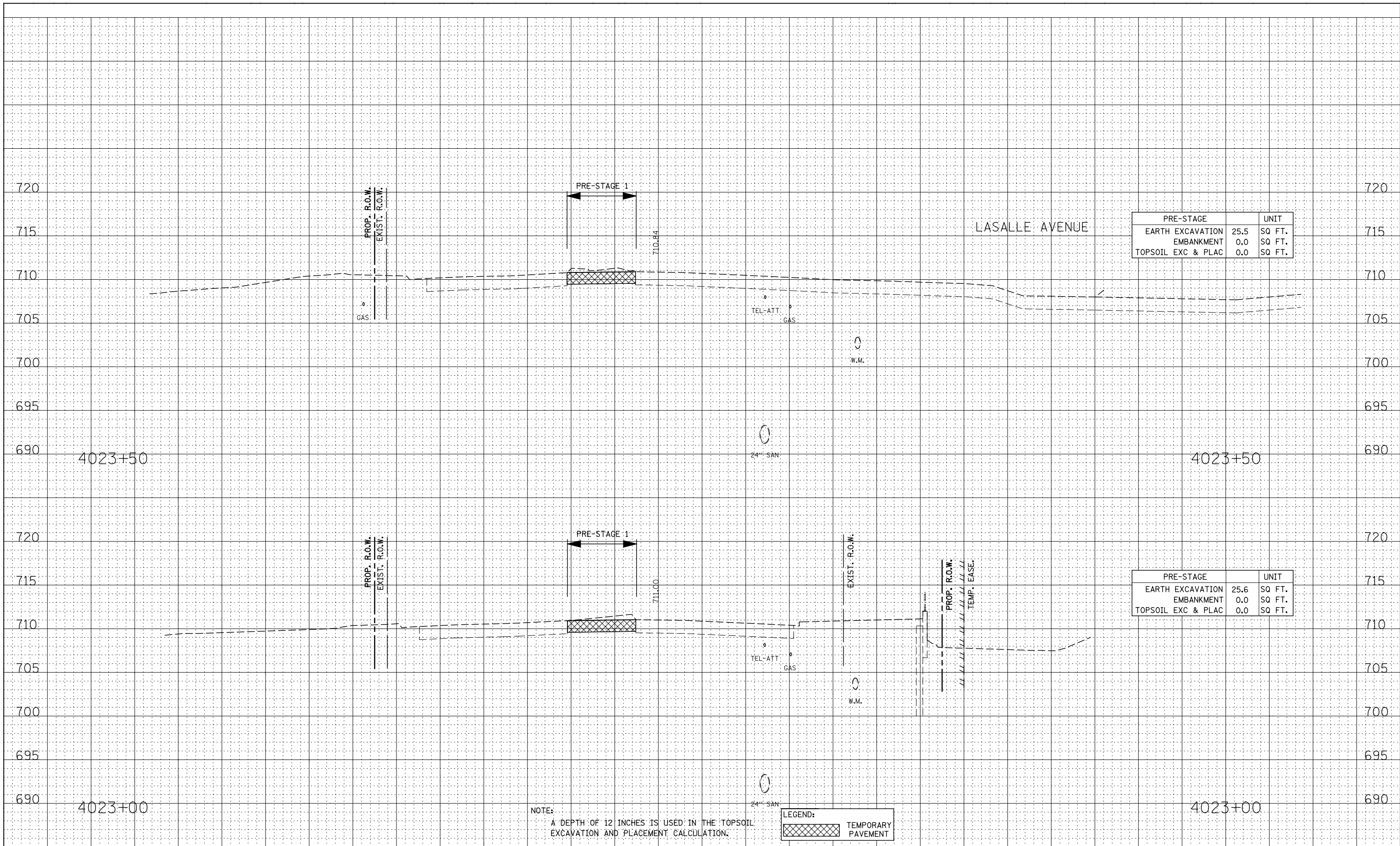
REVISED -
 REVISED -
 REVISED -
 REVISED -

SCALE: SHEET NO. 34 OF 53 SHEETS STA. 4022+00 TO STA. 4022+50

F.A.P. RTE.	SECTION	COUNTY	TOTAL SHEETS	SHEET NO.
338	(112 & 113) WRS-6	DUPAGE	734	622
CONTRACT NO. 60R31				
FED. ROAD DIST. NO. ILLINOIS FED. AID PROJECT				

BY	DATE
FINAL SURVEY	SURVEYED
NOTE BOOK	PLOTTED
NO.	TEMPLATE
	AREAS CHECKED

BY	DATE
ORIGINAL SURVEY	SURVEYED
NOTE BOOK	PLOTTED
NO.	TEMPLATE
	AREAS CHECKED



PRE-STAGE		UNIT
EARTH EXCAVATION	25.5	SQ FT.
EMBANKMENT	0.0	SQ FT.
TOPSOIL EXC & PLAC	0.0	SQ FT.

PRE-STAGE		UNIT
EARTH EXCAVATION	25.6	SQ FT.
EMBANKMENT	0.0	SQ FT.
TOPSOIL EXC & PLAC	0.0	SQ FT.

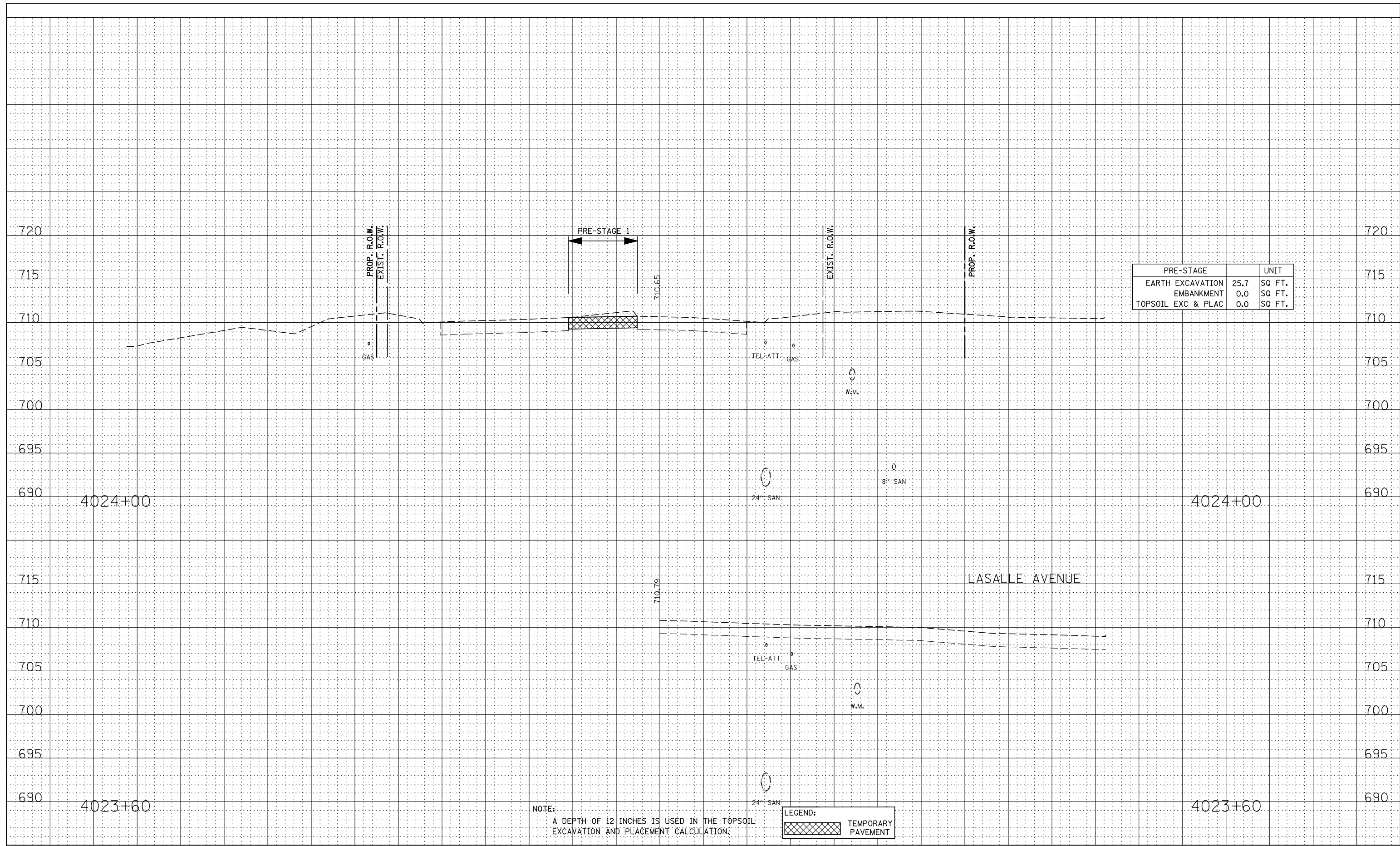
NOTE:
A DEPTH OF 12 INCHES IS USED IN THE TOPSOIL EXCAVATION AND PLACEMENT CALCULATION.

LEGEND:
TEMPORARY PAVEMENT

DESIGNED - RTA	REVISED -	STATE OF ILLINOIS DEPARTMENT OF TRANSPORTATION	ILLINOIS ROUTE 59 PRE-STAGE CROSS-SECTIONS		F.A.P. RTE.	SECTION	COUNTY	TOTAL SHEETS	SHEET NO.	
DRAWN - KES	REVISED -		SCALE:	SHEET NO. 35 OF 53 SHEETS	STA. 4023+00 TO STA. 4023+50	338	(112 & 113) WRS-6	DUPAGE	734	623
CHECKED - PJO	REVISED -					CONTRACT NO. 60R31				
DATE - 12/14/2012	REVISED -					FED. ROAD DIST. NO. ILLINOIS FED. AID PROJECT				

FINAL SURVEY	SURVEYED	BY	DATE
NOTE BOOK	PLOTTED		
NO.	TEMPLATE		
	AREAS CHECKED		

ORIGINAL SURVEY	SURVEYED	BY	DATE
NOTE BOOK	PLOTTED		
NO.	TEMPLATE		
	AREAS CHECKED		

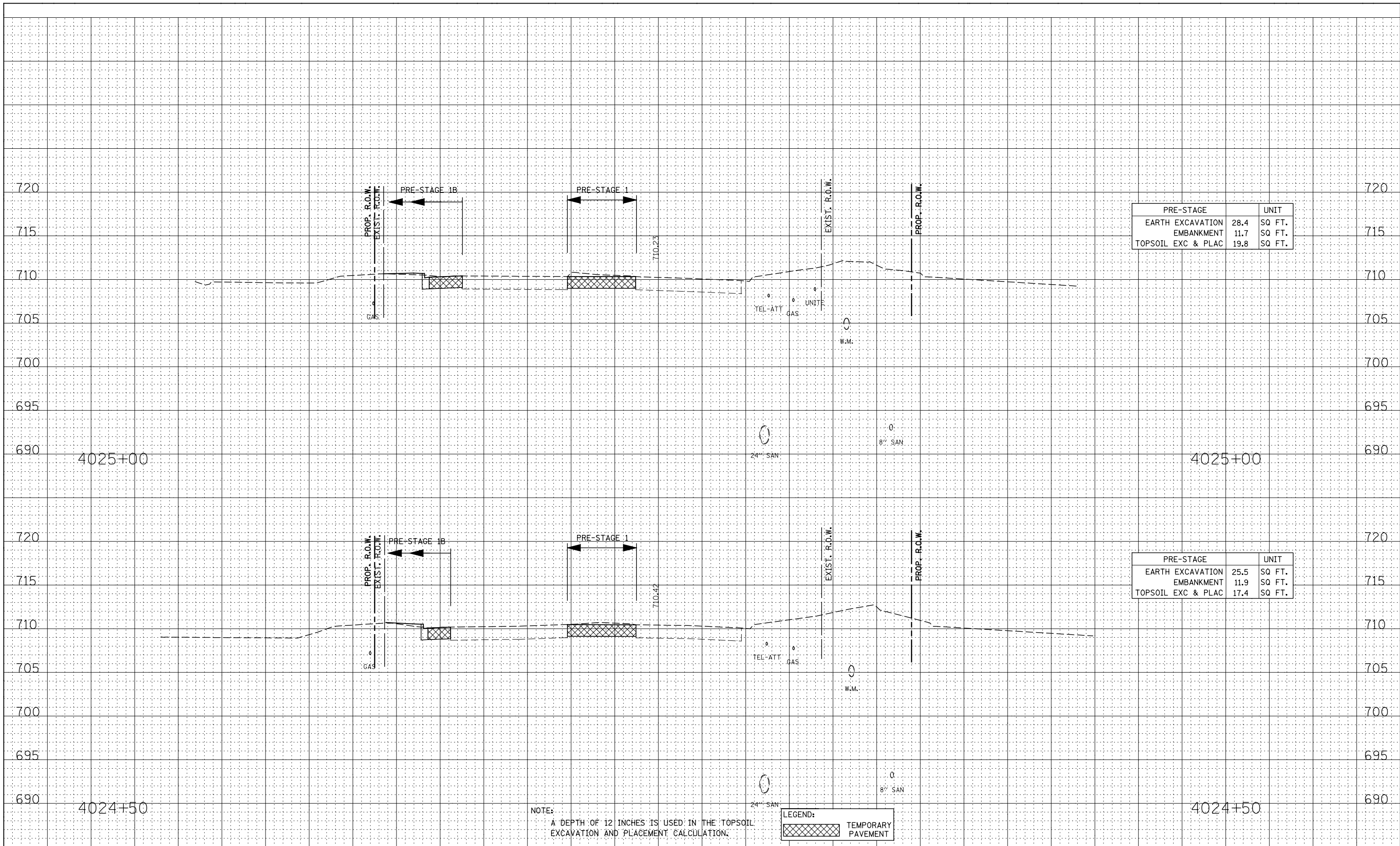


NOTE:
A DEPTH OF 12 INCHES IS USED IN THE TOPSOIL EXCAVATION AND PLACEMENT CALCULATION.

LEGEND:
TEMPORARY PAVEMENT

BY	DATE
FINAL SURVEY	SURVEYED
NOTE BOOK	PLOTTED
NO.	AREAS CHECKED

BY	DATE
ORIGINAL SURVEY	SURVEYED
NOTE BOOK	PLOTTED
NO.	AREAS CHECKED



PRE-STAGE		UNIT
EARTH EXCAVATION	28.4	SO FT.
EMBANKMENT	11.7	SO FT.
TOPSOIL EXC & PLAC	19.8	SO FT.

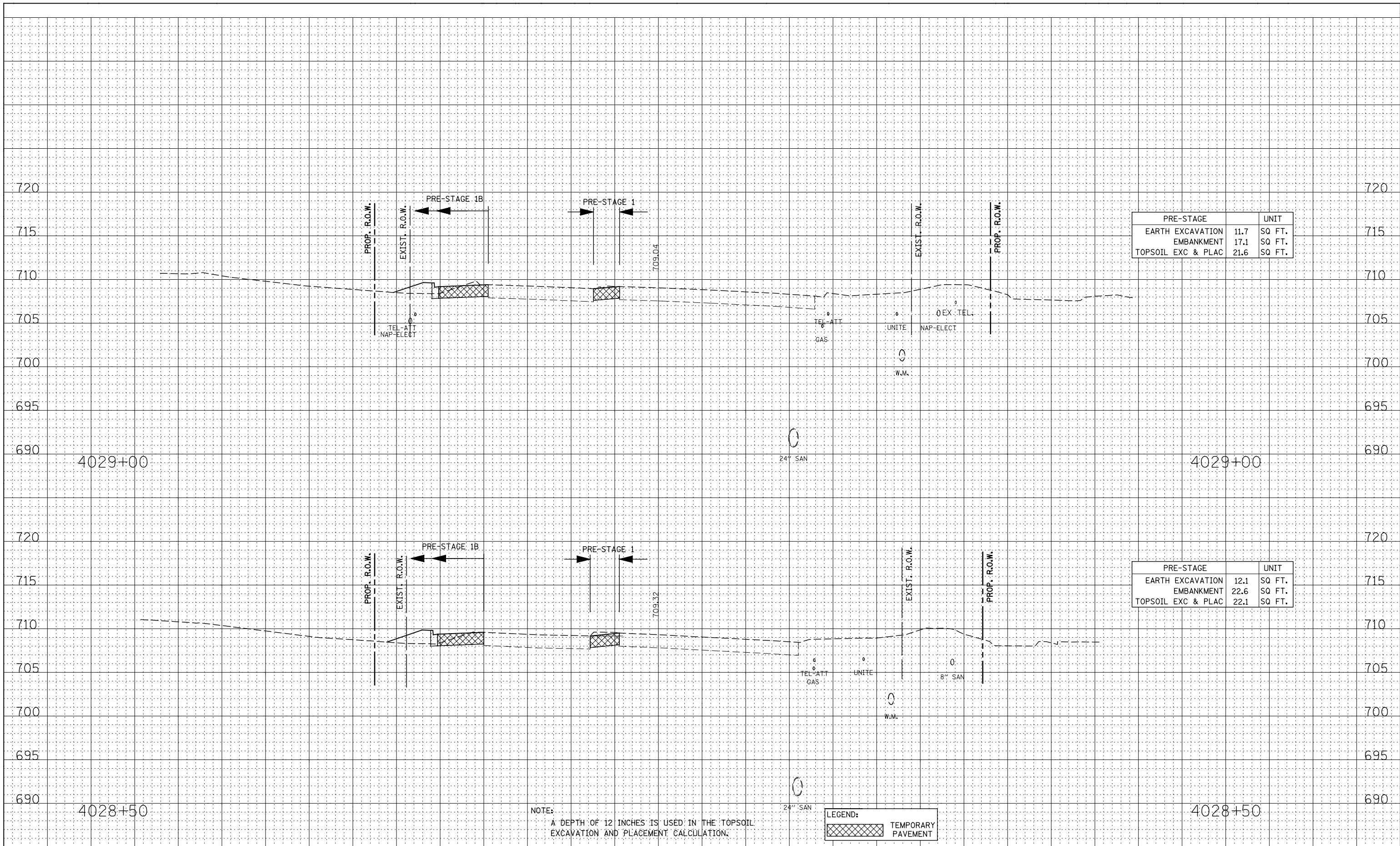
PRE-STAGE		UNIT
EARTH EXCAVATION	25.5	SO FT.
EMBANKMENT	11.9	SO FT.
TOPSOIL EXC & PLAC	17.4	SO FT.

NOTE:
A DEPTH OF 12 INCHES IS USED IN THE TOPSOIL EXCAVATION AND PLACEMENT CALCULATION.

LEGEND:
TEMPORARY PAVEMENT

BY	DATE
FINAL SURVEY	SURVEYED
NOTE BOOK	PLOTTED
NO.	TEMPLATE
	AREAS CHECKED

BY	DATE
ORIGINAL SURVEY	SURVEYED
NOTE BOOK	PLOTTED
NO.	TEMPLATE
	AREAS CHECKED



PRE-STAGE	UNIT
EARTH EXCAVATION	11.7 SQ FT.
EMBANKMENT	17.1 SQ FT.
TOPSOIL EXC & PLAC	21.6 SQ FT.

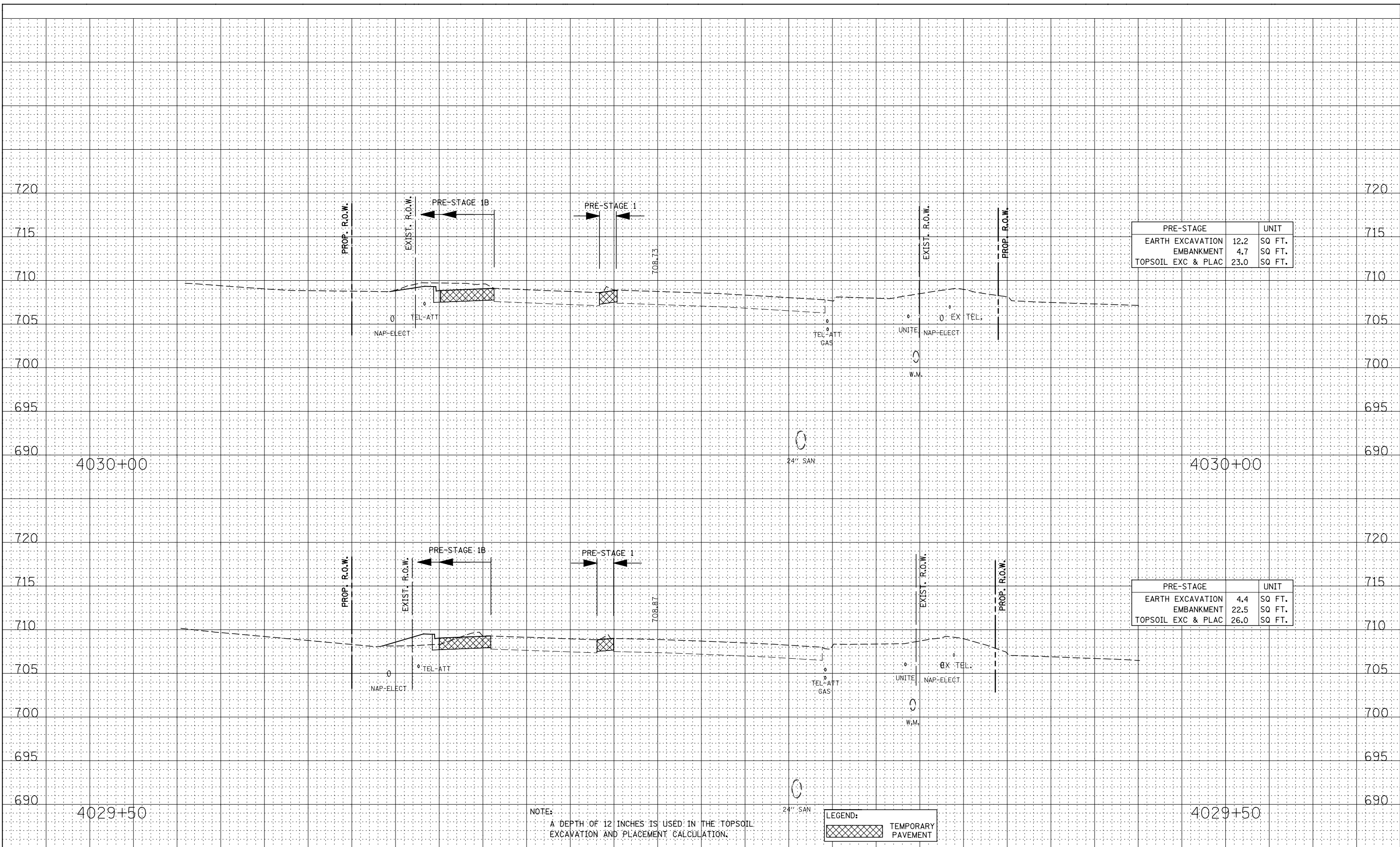
PRE-STAGE	UNIT
EARTH EXCAVATION	12.1 SQ FT.
EMBANKMENT	22.6 SQ FT.
TOPSOIL EXC & PLAC	22.1 SQ FT.

NOTE:
A DEPTH OF 12 INCHES IS USED IN THE TOPSOIL EXCAVATION AND PLACEMENT CALCULATION.

LEGEND:
 TEMPORARY PAVEMENT

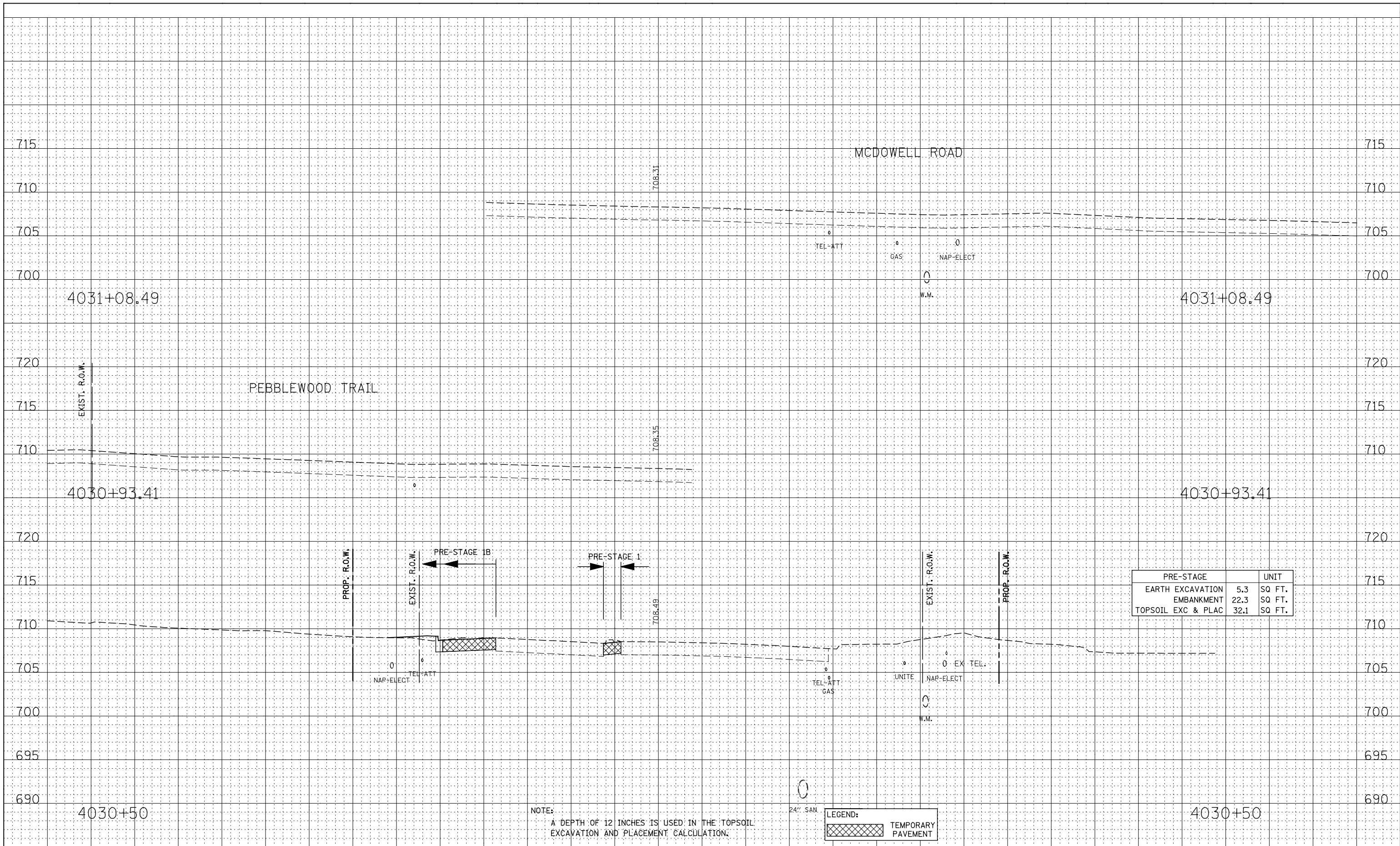
BY	DATE
FINAL SURVEY	SURVEYED
NOTE BOOK	PLOTTED
NO.	AREAS CHECKED

BY	DATE
ORIGINAL SURVEY	SURVEYED
NOTE BOOK	PLOTTED
NO.	AREAS CHECKED



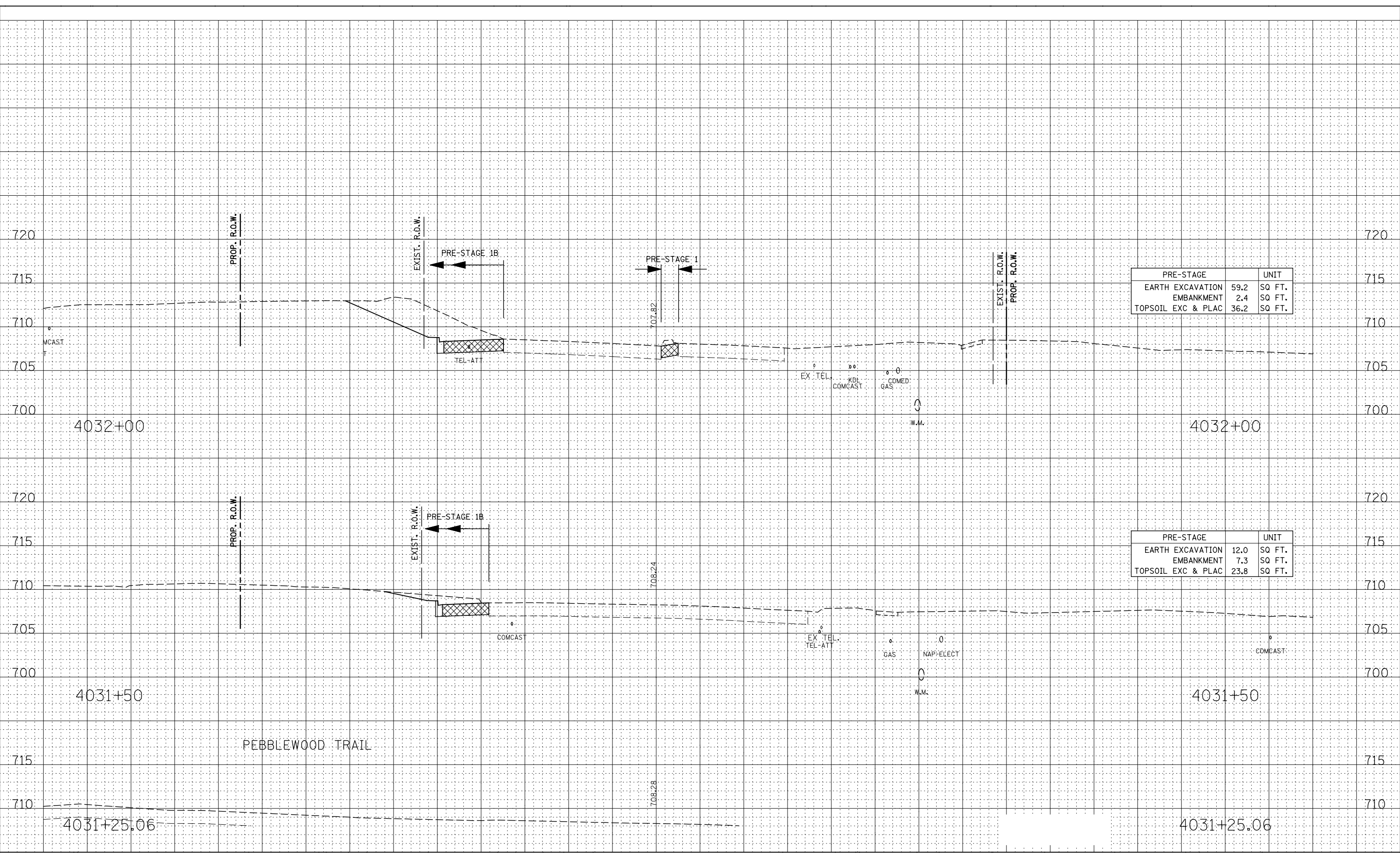
DATE	
BY	
FINAL SURVEY	
SURVEYED	
PLOTTED	
TEMPLATE	
NOTE BOOK	
AREAS CHECKED	
NO.	

DATE	
BY	
ORIGINAL SURVEY	
SURVEYED	
PLOTTED	
TEMPLATE	
NOTE BOOK	
AREAS CHECKED	
NO.	



FINAL SURVEY	SURVEYED	BY	DATE
NOTED	PLOTTED		
NO.	AREAS CHECKED		

ORIGINAL SURVEY	SURVEYED	BY	DATE
NOTED	PLOTTED		
NO.	AREAS CHECKED		



PRE-STAGE		UNIT
EARTH EXCAVATION	59.2	SO FT.
EMBANKMENT	2.4	SO FT.
TOPSOIL EXC & PLAC	36.2	SO FT.

PRE-STAGE		UNIT
EARTH EXCAVATION	12.0	SO FT.
EMBANKMENT	7.3	SO FT.
TOPSOIL EXC & PLAC	23.8	SO FT.

DESIGNED -	RTA	REVISED -	
DRAWN -	KES	REVISED -	
CHECKED -	PJO	REVISED -	
DATE -	12/14/2012	REVISED -	

STATE OF ILLINOIS
DEPARTMENT OF TRANSPORTATION

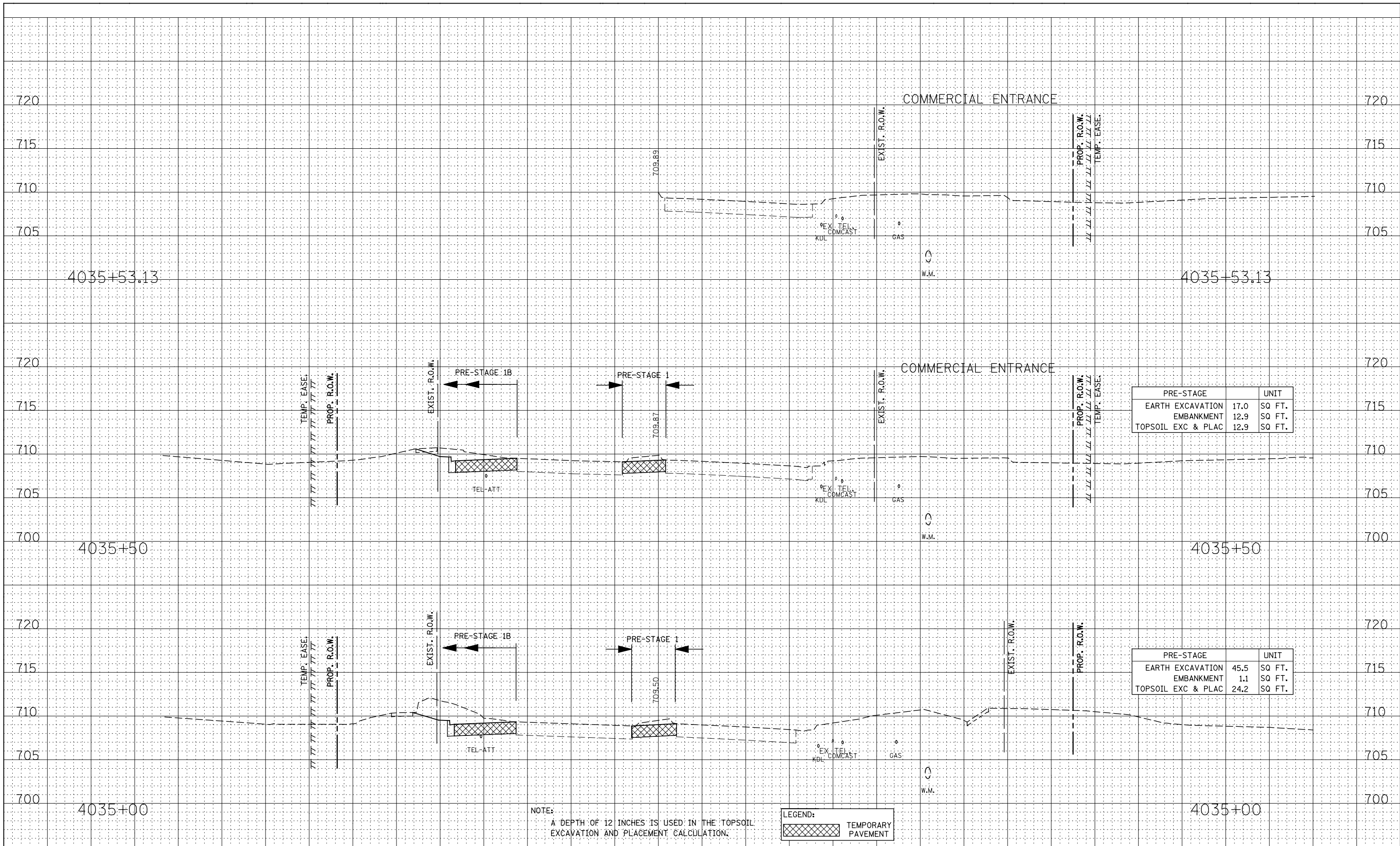
ILLINOIS ROUTE 59
PRE-STAGE CROSS-SECTIONS

SCALE: SHEET NO. 44 OF 53 SHEETS STA. 4031+25.06 TO STA. 4032+00

F.A.P. RTE.	SECTION	COUNTY	TOTAL SHEETS	SHEET NO.
338	(112 & 113) WRS-6	DUPAGE	734	632
CONTRACT NO. 60R31				
FED. ROAD DIST. NO. ILLINOIS FED. AID PROJECT				

FINAL SURVEY	SURVEYED	DATE
NOTE BOOK	PLOTTED	BY
AREAS CHECKED	TEMPLATE	
	NO.	

ORIGINAL SURVEY	SURVEYED	DATE
NOTE BOOK	PLOTTED	BY
AREAS CHECKED	TEMPLATE	
	NO.	



PRE-STAGE		UNIT
EARTH EXCAVATION	17.0	SQ FT.
EMBANKMENT	12.9	SQ FT.
TOPSOIL EXC & PLAC	12.9	SQ FT.

PRE-STAGE		UNIT
EARTH EXCAVATION	45.5	SQ FT.
EMBANKMENT	1.1	SQ FT.
TOPSOIL EXC & PLAC	24.2	SQ FT.

NOTE:
A DEPTH OF 12 INCHES IS USED IN THE TOPSOIL EXCAVATION AND PLACEMENT CALCULATION.

LEGEND:
[Cross-hatched box] TEMPORARY PAVEMENT

STATE OF ILLINOIS
DEPARTMENT OF TRANSPORTATION

ILLINOIS ROUTE 59
PRE-STAGE CROSS-SECTIONS

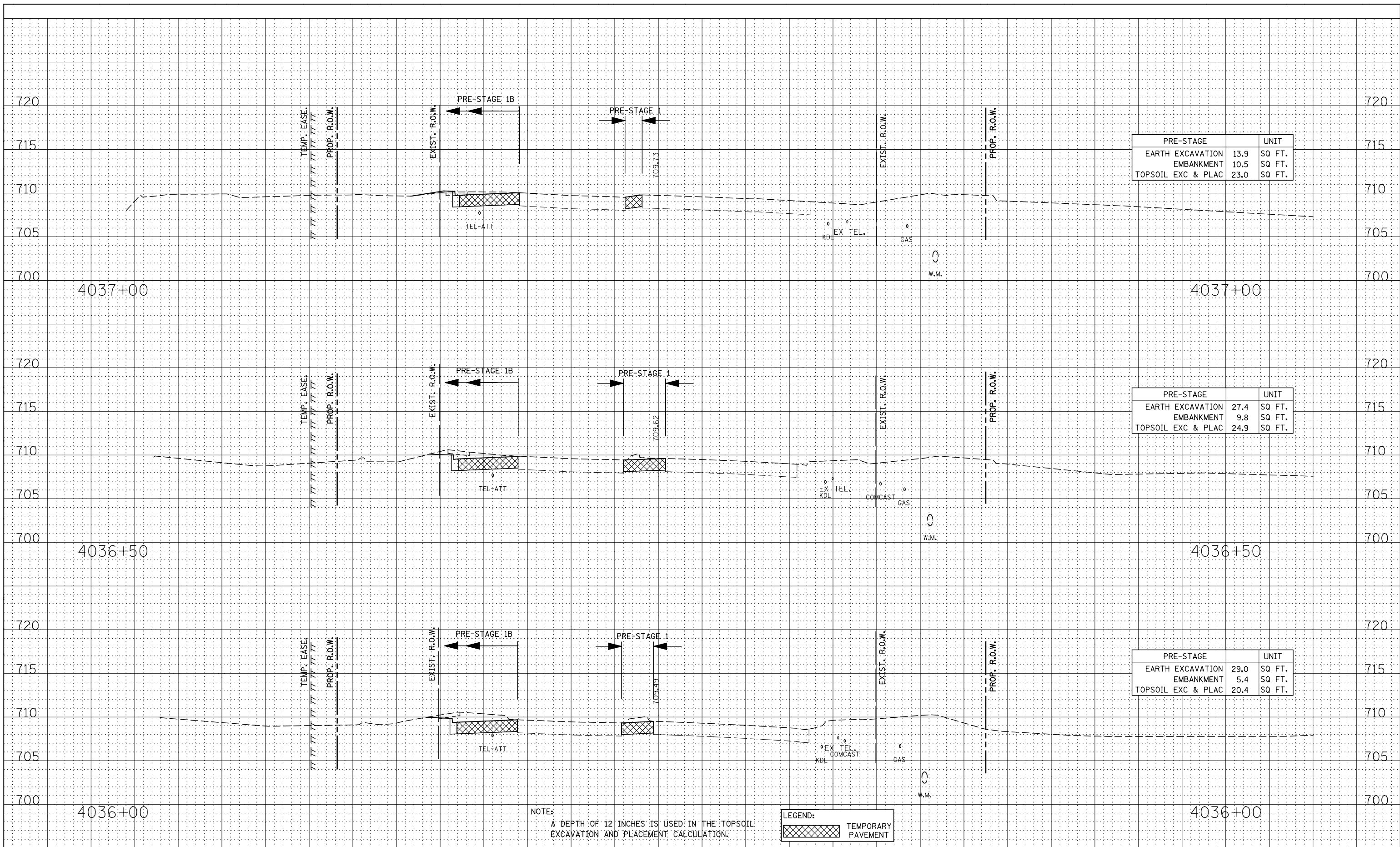
DESIGNED -	RTA	REVISED -	
DRAWN -	KES	REVISED -	
CHECKED -	PJO	REVISED -	
DATE -	12/14/2012	REVISED -	

SCALE: SHEET NO. 47 OF 53 SHEETS STA. 4035+00 TO STA. 4035+53.13

F.A.P. RTE.	SECTION	COUNTY	TOTAL SHEETS	SHEET NO.
338	(112 & 113) WRS-6	DUPAGE	734	635
CONTRACT NO. 60R31				
FED. ROAD DIST. NO. ILLINOIS FED. AID PROJECT				

BY	DATE
FINAL SURVEY	SURVEYED
NOTE BOOK	PLOTTED
NO.	TEMPLATE
	AREAS CHECKED

BY	DATE
ORIGINAL SURVEY	SURVEYED
NOTE BOOK	PLOTTED
NO.	TEMPLATE
	AREAS CHECKED



PRE-STAGE		UNIT
EARTH EXCAVATION	13.9	SQ FT.
EMBANKMENT	10.5	SQ FT.
TOPSOIL EXC & PLAC	23.0	SQ FT.

PRE-STAGE		UNIT
EARTH EXCAVATION	27.4	SQ FT.
EMBANKMENT	9.8	SQ FT.
TOPSOIL EXC & PLAC	24.9	SQ FT.

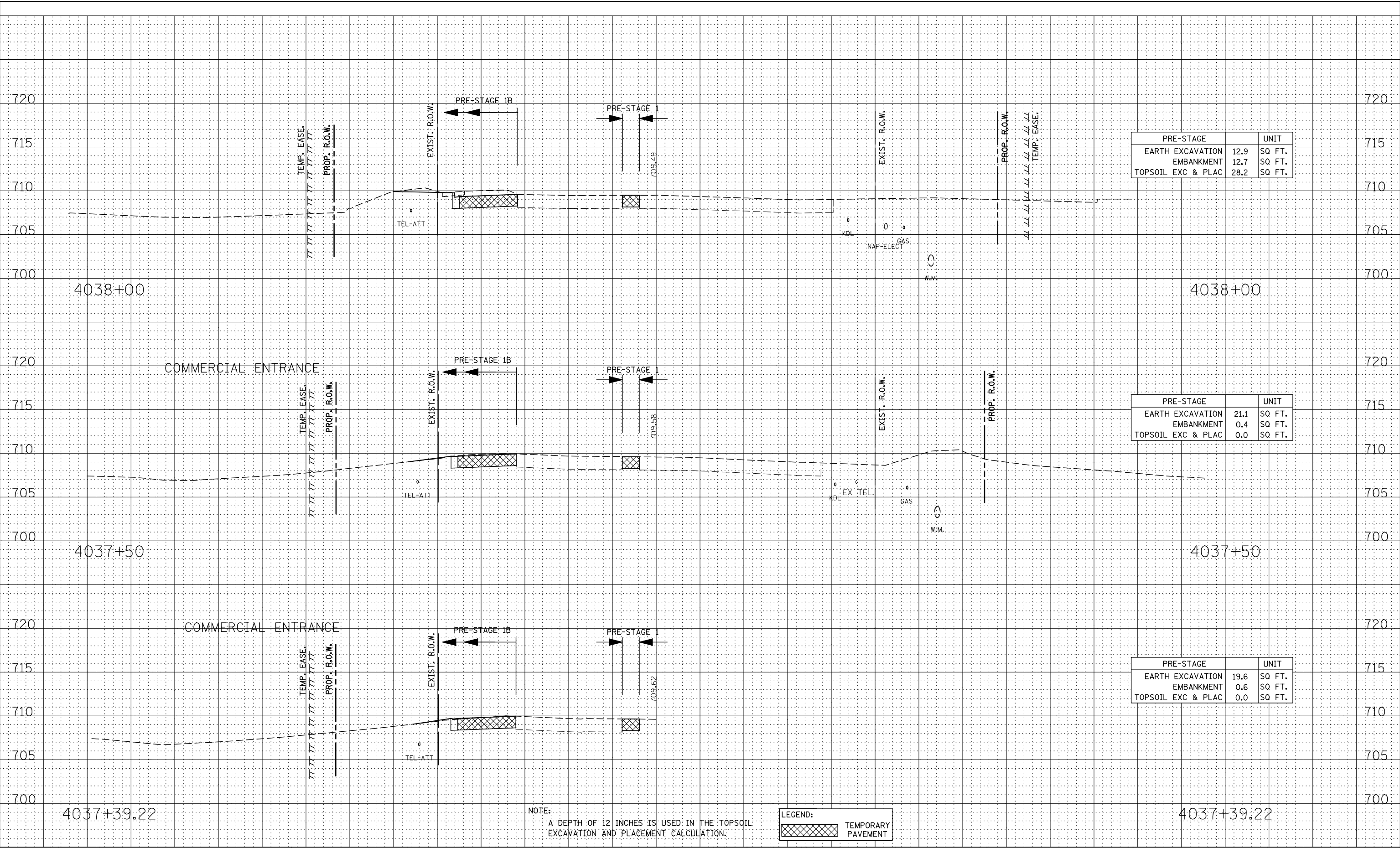
PRE-STAGE		UNIT
EARTH EXCAVATION	29.0	SQ FT.
EMBANKMENT	5.4	SQ FT.
TOPSOIL EXC & PLAC	20.4	SQ FT.

NOTE: A DEPTH OF 12 INCHES IS USED IN THE TOPSOIL EXCAVATION AND PLACEMENT CALCULATION.

LEGEND: TEMPORARY PAVEMENT

DATE	BY
SURVEYED	PLOTTED
NOTE BOOK	AREAS CHECKED
NO.	

DATE	BY
SURVEYED	PLOTTED
NOTE BOOK	AREAS CHECKED
NO.	



PRE-STAGE		UNIT
EARTH EXCAVATION	12.9	SO FT.
EMBANKMENT	12.7	SO FT.
TOPSOIL EXC & PLAC	28.2	SO FT.

PRE-STAGE		UNIT
EARTH EXCAVATION	21.1	SO FT.
EMBANKMENT	0.4	SO FT.
TOPSOIL EXC & PLAC	0.0	SO FT.

PRE-STAGE		UNIT
EARTH EXCAVATION	19.6	SO FT.
EMBANKMENT	0.6	SO FT.
TOPSOIL EXC & PLAC	0.0	SO FT.

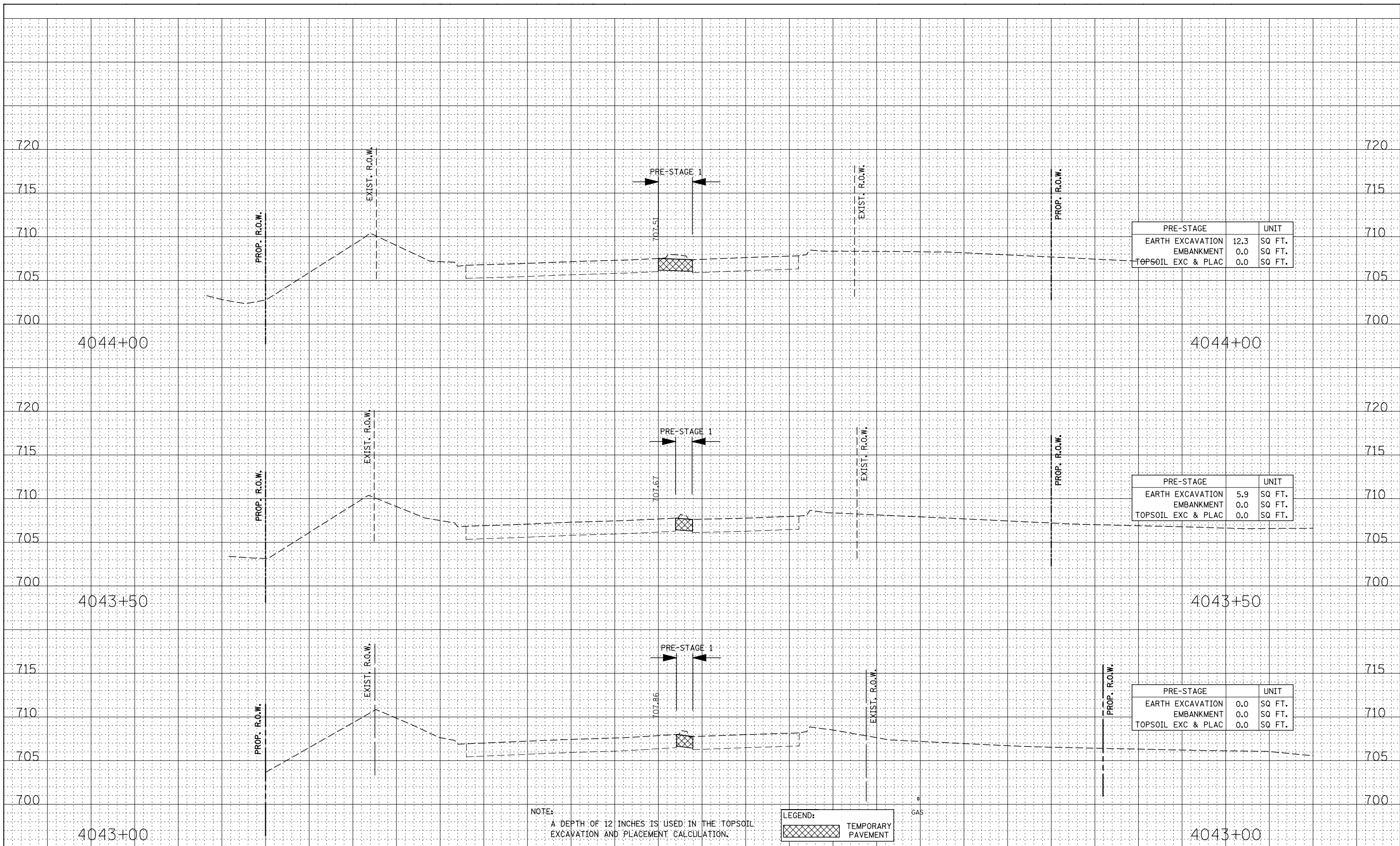
NOTE:
A DEPTH OF 12 INCHES IS USED IN THE TOPSOIL EXCAVATION AND PLACEMENT CALCULATION.

LEGEND:
[Hatched Box] TEMPORARY PAVEMENT

DESIGNED - RTA	REVISED -	STATE OF ILLINOIS DEPARTMENT OF TRANSPORTATION	ILLINOIS ROUTE 59 PRE-STAGE CROSS-SECTIONS		F.A.P. RTE.	SECTION	COUNTY	TOTAL SHEETS	SHEET NO.	
DRAWN - KES	REVISED -		SCALE:	SHEET NO. 49 OF 53 SHEETS	STA. 4037+39.22 TO STA. 4038+00	338	(112 & 113) WRS-6	DUPAGE	734	637
CHECKED - PJO	REVISED -					CONTRACT NO. 60R31				
DATE - 12/14/2012	REVISED -					FED. ROAD DIST. NO. ILLINOIS FED. AID PROJECT				

BY: _____ DATE: _____
 SURVEYED _____
 PLOTTED _____
 NOTE BOOK _____
 AREAS CHECKED _____

BY: _____ DATE: _____
 SURVEYED _____
 PLOTTED _____
 NOTE BOOK _____
 AREAS CHECKED _____



PRE-STAGE		UNIT
EARTH EXCAVATION	12.3	SQ FT.
EMBANKMENT	0.0	SQ FT.
TOPSOIL EXC & PLAC	0.0	SQ FT.

PRE-STAGE		UNIT
EARTH EXCAVATION	5.9	SQ FT.
EMBANKMENT	0.0	SQ FT.
TOPSOIL EXC & PLAC	0.0	SQ FT.

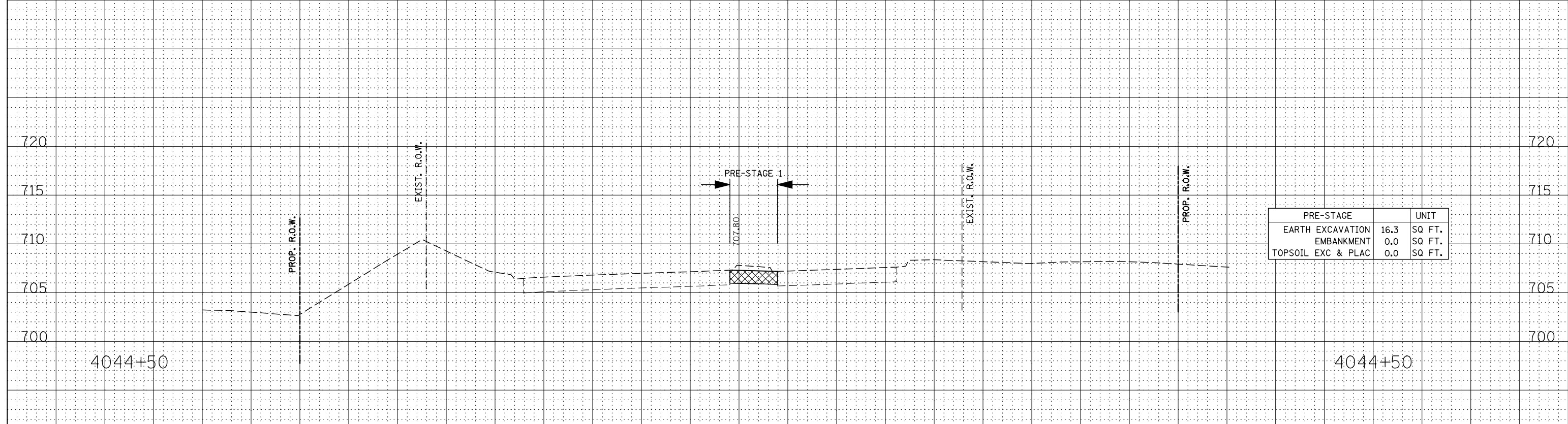
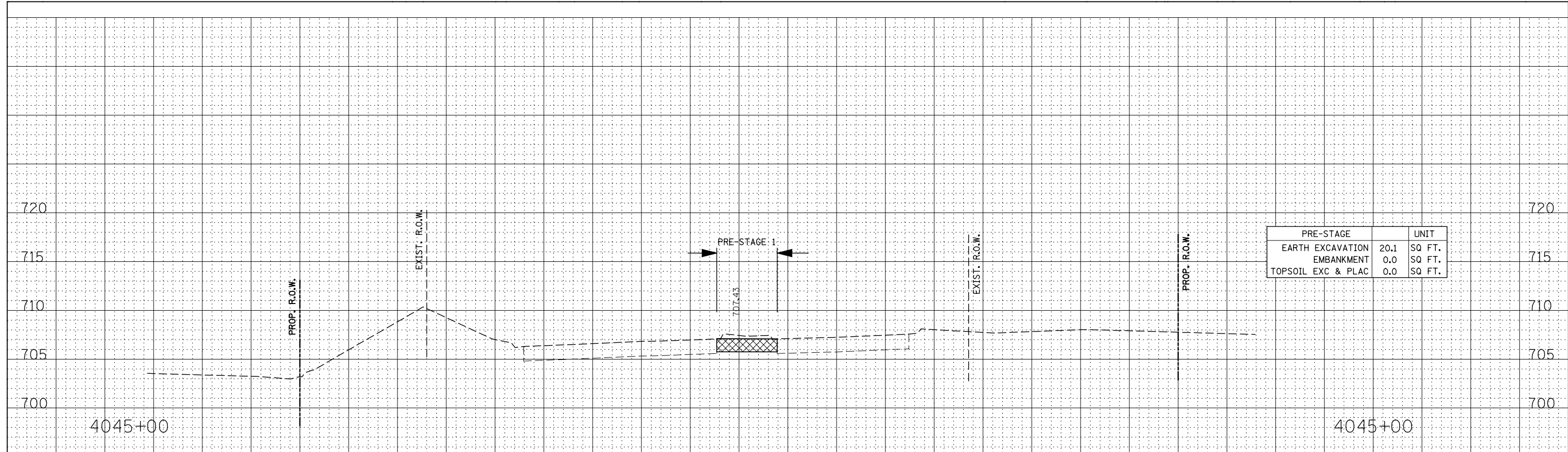
PRE-STAGE		UNIT
EARTH EXCAVATION	0.0	SQ FT.
EMBANKMENT	0.0	SQ FT.
TOPSOIL EXC & PLAC	0.0	SQ FT.

NOTE: A DEPTH OF 12 INCHES IS USED IN THE TOPSOIL EXCAVATION AND PLACEMENT CALCULATION.

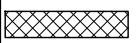
LEGEND:
 TEMPORARY PAVEMENT

BY	DATE
FINAL SURVEY	SURVEYED
NOTE BOOK	PLOTTED
NO.	TEMPLATE
	AREAS
	CHECKED

BY	DATE
ORIGINAL SURVEY	SURVEYED
NOTE BOOK	PLOTTED
NO.	TEMPLATE
	AREAS
	CHECKED

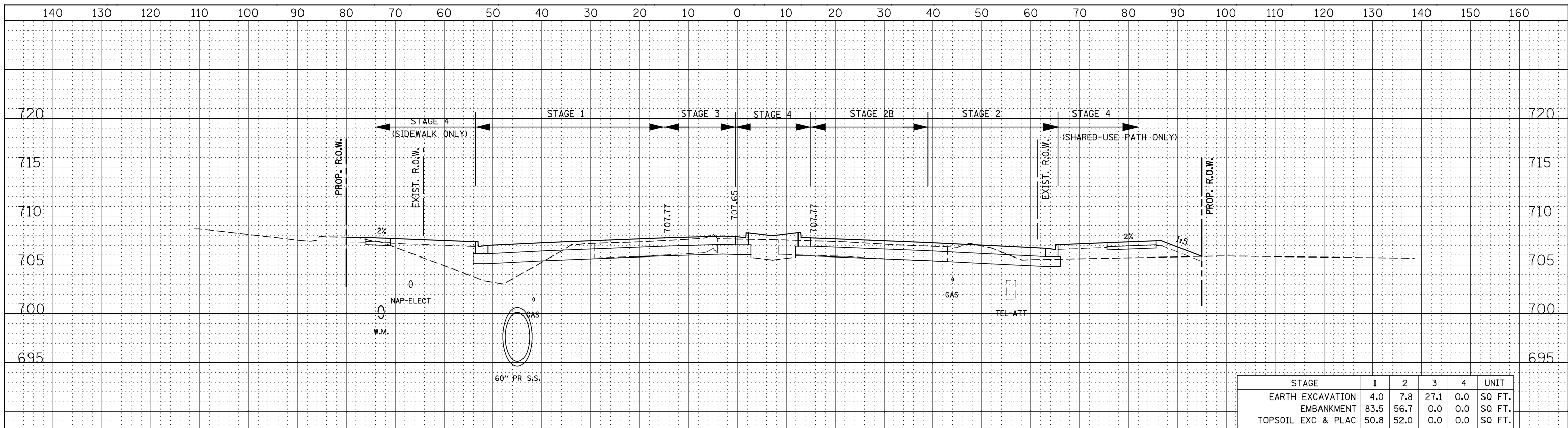


NOTE:
A DEPTH OF 12 INCHES IS USED IN THE TOPSOIL EXCAVATION AND PLACEMENT CALCULATION.

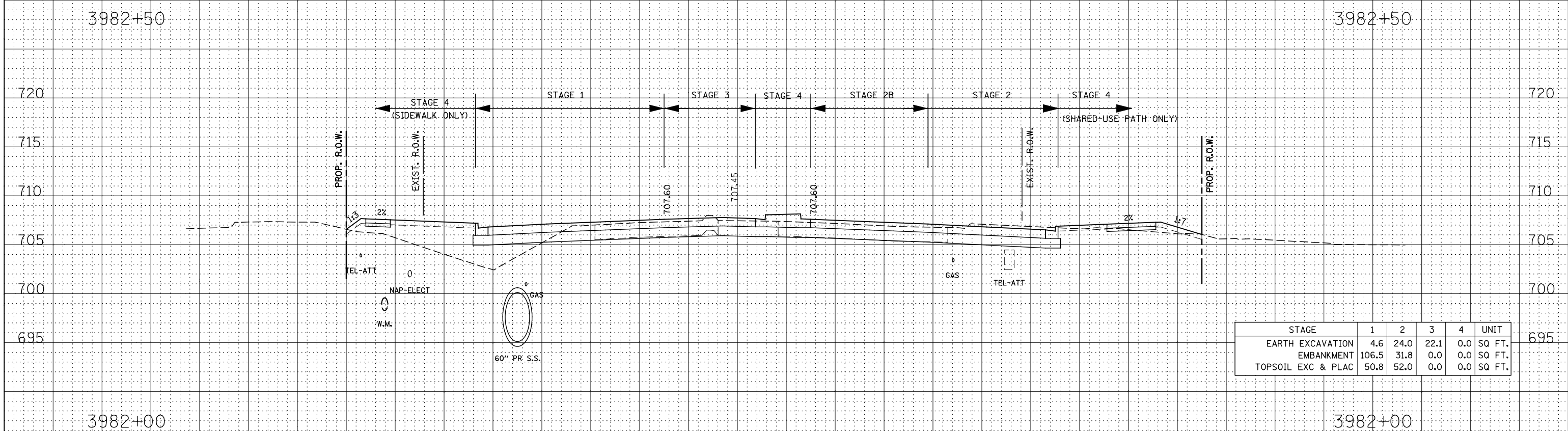
LEGEND:
 TEMPORARY PAVEMENT

DATE	
BY	
FINAL SURVEY	SURVEYED
NOTE BOOK	PLOTTED
NO.	TEMPLATE
	AREAS CHECKED

DATE	
BY	
ORIGINAL SURVEY	SURVEYED
NOTE BOOK	PLOTTED
NO.	TEMPLATE
	AREAS CHECKED



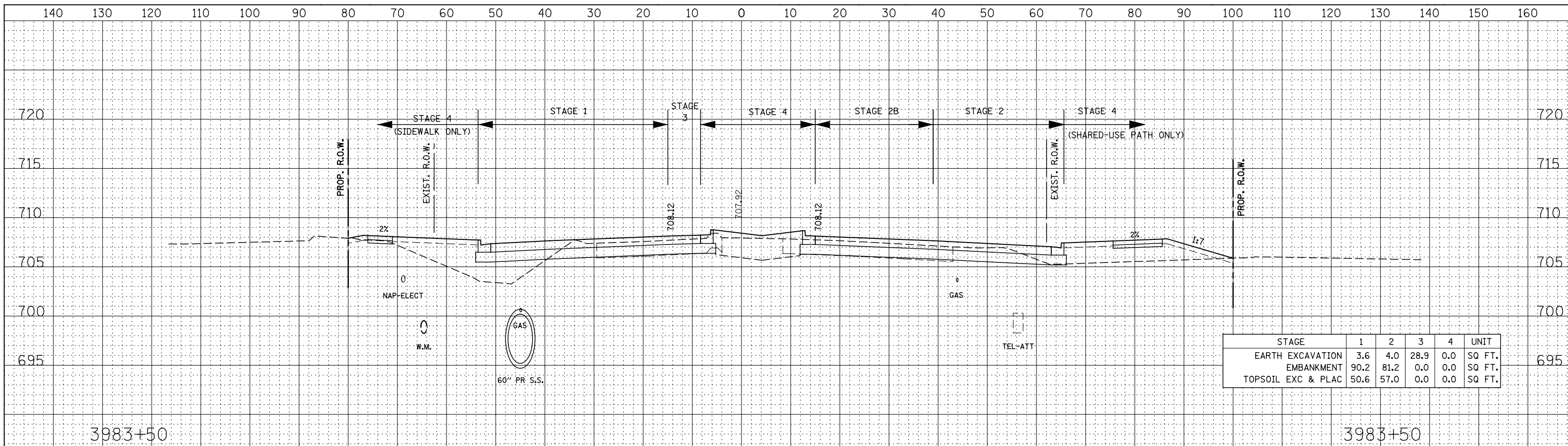
STAGE	1	2	3	4	UNIT
EARTH EXCAVATION	4.0	7.8	27.1	0.0	SQ FT.
EMBANKMENT	83.5	56.7	0.0	0.0	SQ FT.
TOPSOIL EXC & PLAC	50.8	52.0	0.0	0.0	SQ FT.



STAGE	1	2	3	4	UNIT
EARTH EXCAVATION	4.6	24.0	22.1	0.0	SQ FT.
EMBANKMENT	106.5	31.8	0.0	0.0	SQ FT.
TOPSOIL EXC & PLAC	50.8	52.0	0.0	0.0	SQ FT.

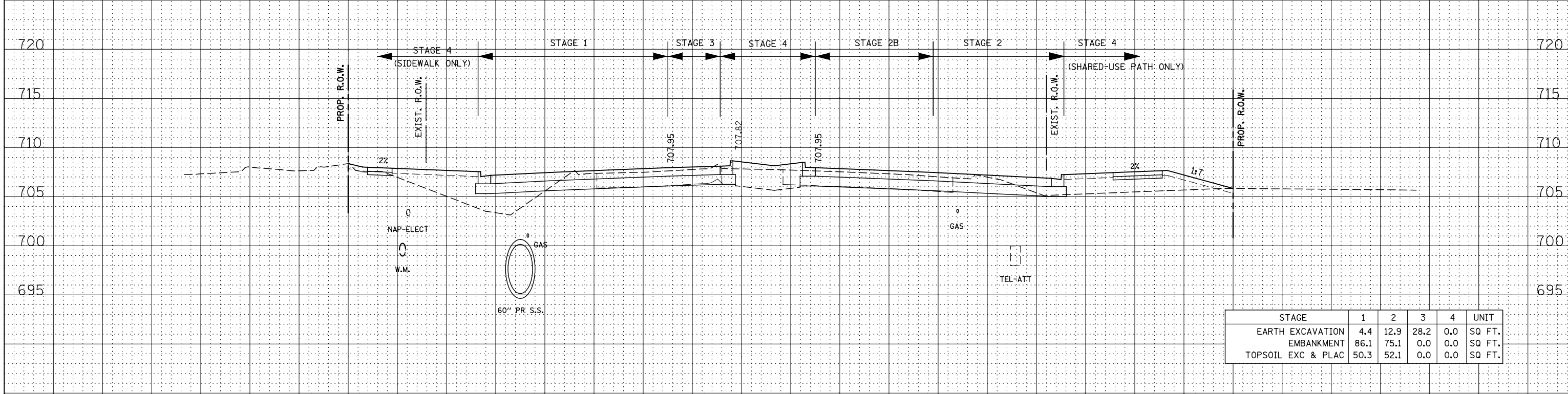
NOTE:
A DEPTH OF 12 INCHES IS USED IN THE TOPSOIL EXCAVATION AND PLACEMENT CALCULATION.

DATE	
BY	
FINAL SURVEY	SURVEYED
NOTE BOOK	PLOTTED
NO.	TEMPLATE
	AREAS CHECKED



STAGE	1	2	3	4	UNIT
EARTH EXCAVATION	3.6	4.0	28.9	0.0	SQ FT.
EMBANKMENT	90.2	81.2	0.0	0.0	SQ FT.
TOPSOIL EXC & PLAC	50.6	57.0	0.0	0.0	SQ FT.

DATE	
BY	
ORIGINAL SURVEY	SURVEYED
NOTE BOOK	PLOTTED
NO.	TEMPLATE
	AREAS CHECKED



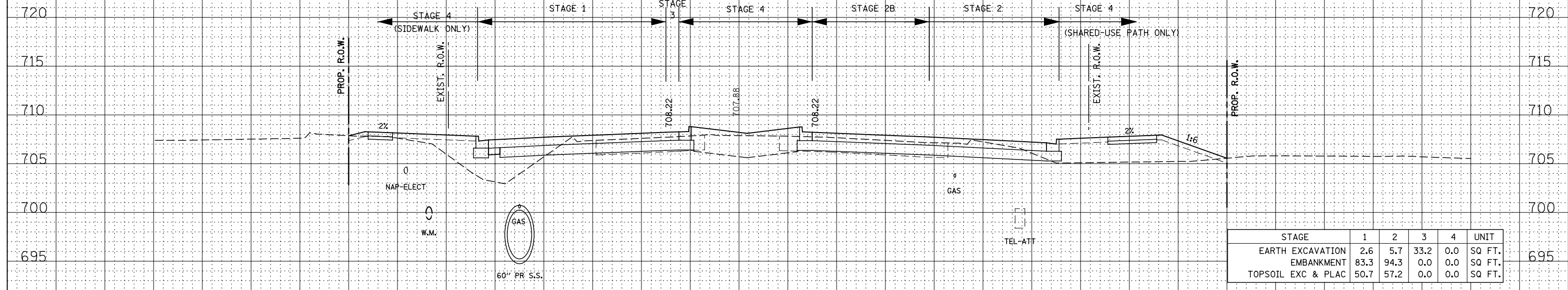
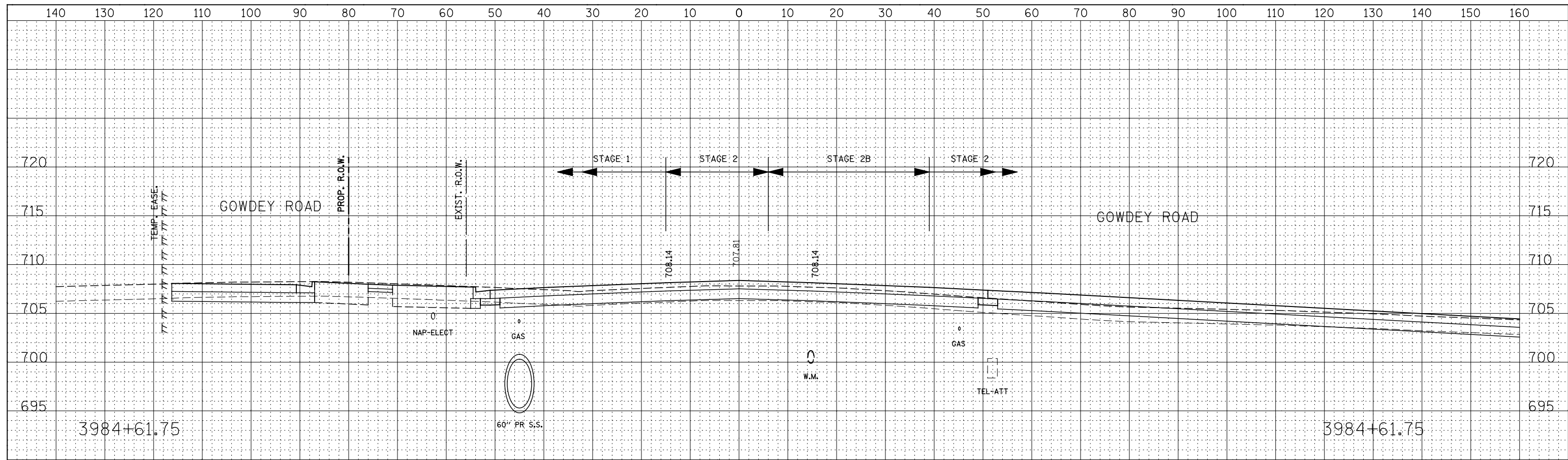
STAGE	1	2	3	4	UNIT
EARTH EXCAVATION	4.4	12.9	28.2	0.0	SQ FT.
EMBANKMENT	86.1	75.1	0.0	0.0	SQ FT.
TOPSOIL EXC & PLAC	50.3	52.1	0.0	0.0	SQ FT.

NOTE:
A DEPTH OF 12 INCHES IS USED IN THE TOPSOIL EXCAVATION AND PLACEMENT CALCULATION.

140 130 120 110 100 90 80 70 60 50 40 30 20 10 0 10 20 30 40 50 60 70 80 90 100 110 120 130 140 150 160

DATE	
BY	
FINAL SURVEY	
SURVEYED	
PLOTTED	
TEMPLATE	
NOTE BOOK	
AREAS CHECKED	
NO.	

DATE	
BY	
ORIGINAL SURVEY	
SURVEYED	
PLOTTED	
TEMPLATE	
NOTE BOOK	
AREAS CHECKED	
NO.	

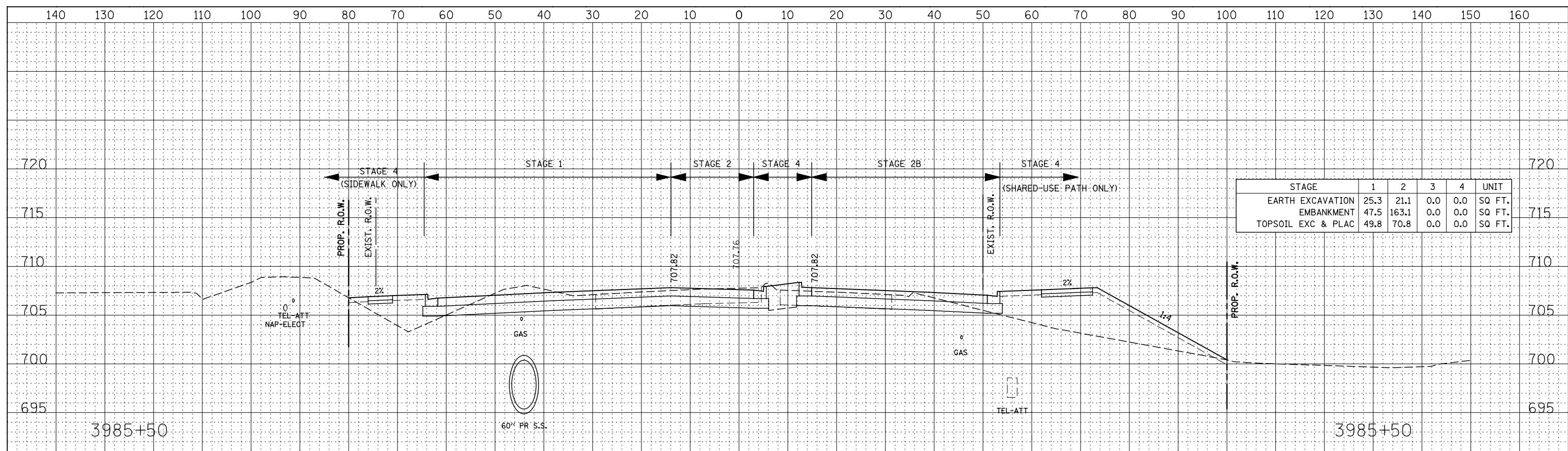


STAGE	1	2	3	4	UNIT
EARTH EXCAVATION	2.6	5.7	33.2	0.0	SQ. FT.
EMBANKMENT	83.3	94.3	0.0	0.0	SQ. FT.
TOPSOIL EXC & PLAC	50.7	57.2	0.0	0.0	SQ. FT.

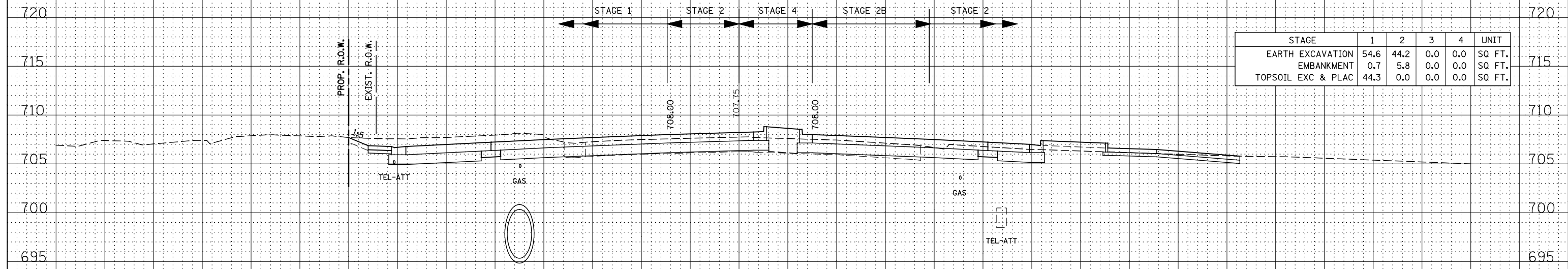
NOTE:
A DEPTH OF 12 INCHES IS USED IN THE TOPSOIL EXCAVATION AND PLACEMENT CALCULATION.

DATE	
BY	
FINAL SURVEY	SURVEYED
NOTE BOOK	PLOTTED
NO.	TEMPLATE
	AREAS CHECKED

DATE	
BY	
ORIGINAL SURVEY	SURVEYED
NOTE BOOK	PLOTTED
NO.	TEMPLATE
	AREAS CHECKED



STAGE	1	2	3	4	UNIT
EARTH EXCAVATION	25.3	21.1	0.0	0.0	SQ FT.
EMBANKMENT	47.5	163.1	0.0	0.0	SQ FT.
TOPSOIL EXC & PLAC	49.8	70.8	0.0	0.0	SQ FT.

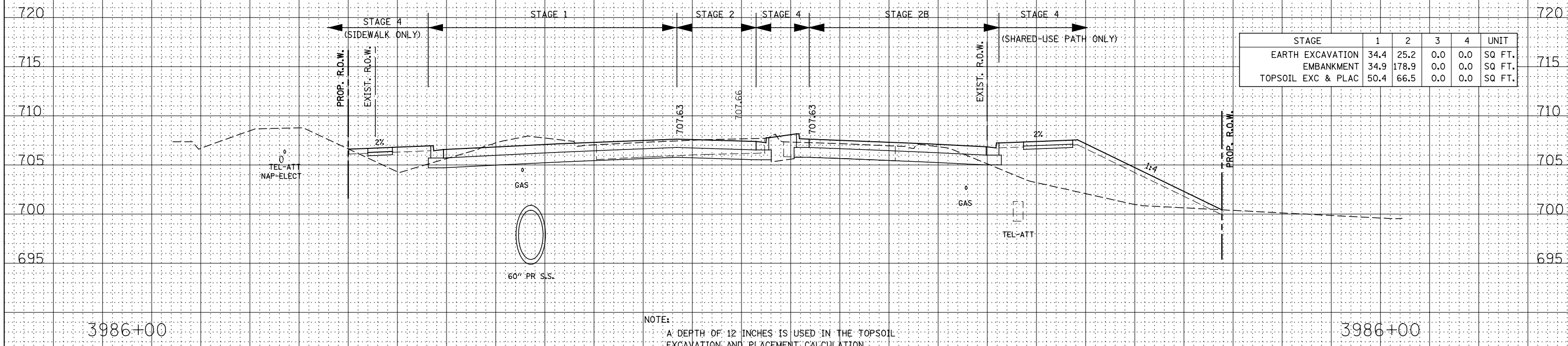
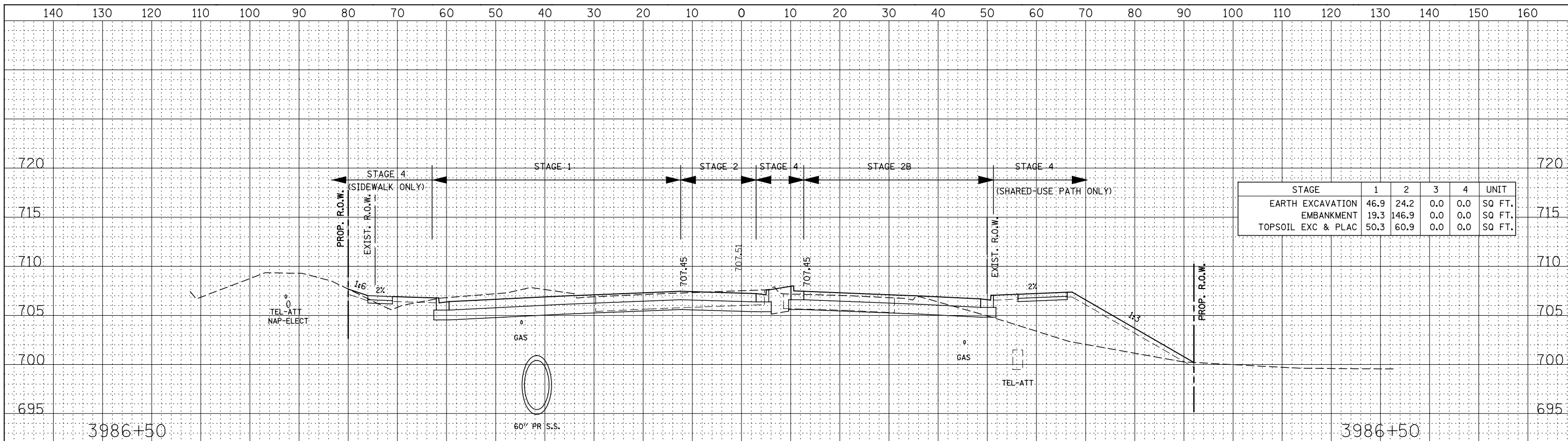


STAGE	1	2	3	4	UNIT
EARTH EXCAVATION	54.6	44.2	0.0	0.0	SQ FT.
EMBANKMENT	0.7	5.8	0.0	0.0	SQ FT.
TOPSOIL EXC & PLAC	44.3	0.0	0.0	0.0	SQ FT.

NOTE:
A DEPTH OF 12 INCHES IS USED IN THE TOPSOIL EXCAVATION AND PLACEMENT CALCULATION.

DATE	
BY	
FINAL SURVEY	
SURVEYED	
PLOTTED	
TEMPLATE	
NOTE BOOK	
AREAS CHECKED	
NO.	

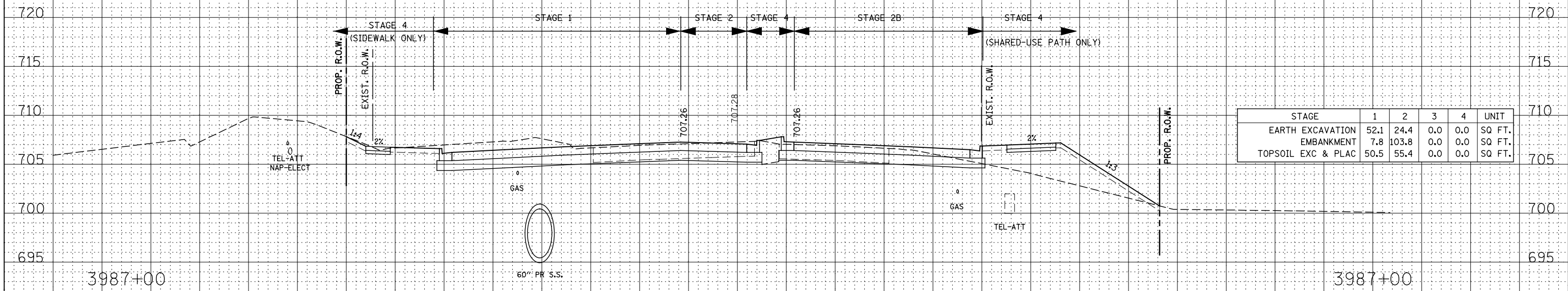
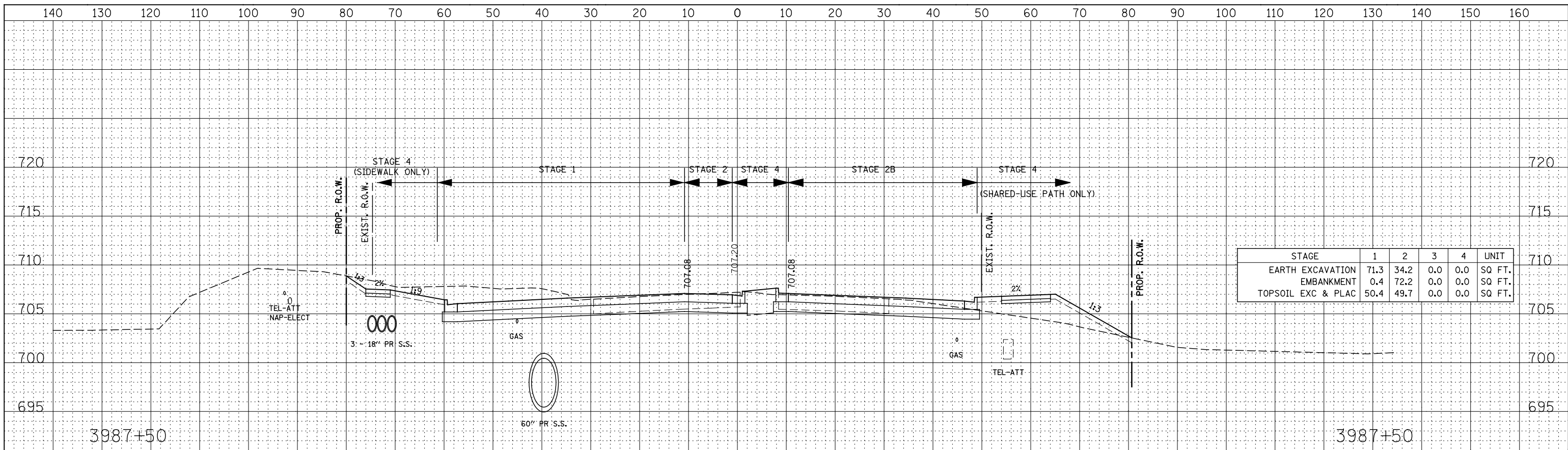
DATE	
BY	
ORIGINAL SURVEY	
SURVEYED	
PLOTTED	
TEMPLATE	
NOTE BOOK	
AREAS CHECKED	
NO.	



NOTE:
A DEPTH OF 12 INCHES IS USED IN THE TOPSOIL EXCAVATION AND PLACEMENT CALCULATION.

DATE	
BY	
FINAL SURVEY	SURVEYED
NOTE BOOK	PLOTTED
NO.	TEMPLATE
	AREAS CHECKED

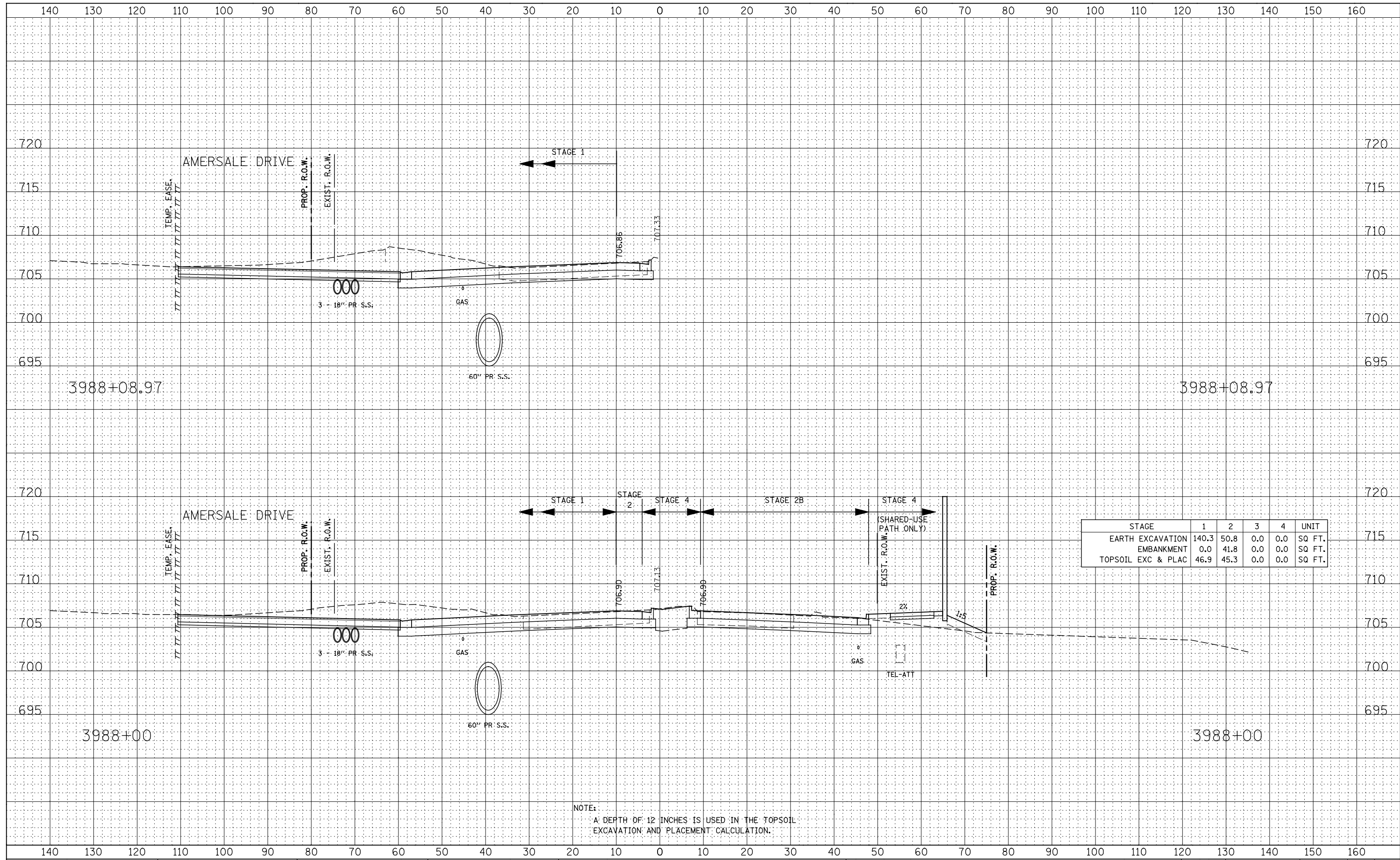
DATE	
BY	
ORIGINAL SURVEY	SURVEYED
NOTE BOOK	PLOTTED
NO.	TEMPLATE
	AREAS CHECKED



NOTE:
A DEPTH OF 12 INCHES IS USED IN THE TOPSOIL EXCAVATION AND PLACEMENT CALCULATION.

DATE	
BY	
FINAL SURVEY	SURVEYED
NOTE BOOK	PLOTTED
NO.	TEMPLATE
	AREAS CHECKED

DATE	
BY	
ORIGINAL SURVEY	SURVEYED
NOTE BOOK	PLOTTED
NO.	TEMPLATE
	AREAS CHECKED



STAGE	1	2	3	4	UNIT
EARTH EXCAVATION	140.3	50.8	0.0	0.0	SQ FT.
EMBANKMENT	0.0	41.8	0.0	0.0	SQ FT.
TOPSOIL EXC & PLAC	46.9	45.3	0.0	0.0	SQ FT.

NOTE:
A DEPTH OF 12 INCHES IS USED IN THE TOPSOIL EXCAVATION AND PLACEMENT CALCULATION.

**STATE OF ILLINOIS
DEPARTMENT OF TRANSPORTATION**

**ILLINOIS ROUTE 59
STAGE 1 THRU 4 CROSS-SECTIONS**

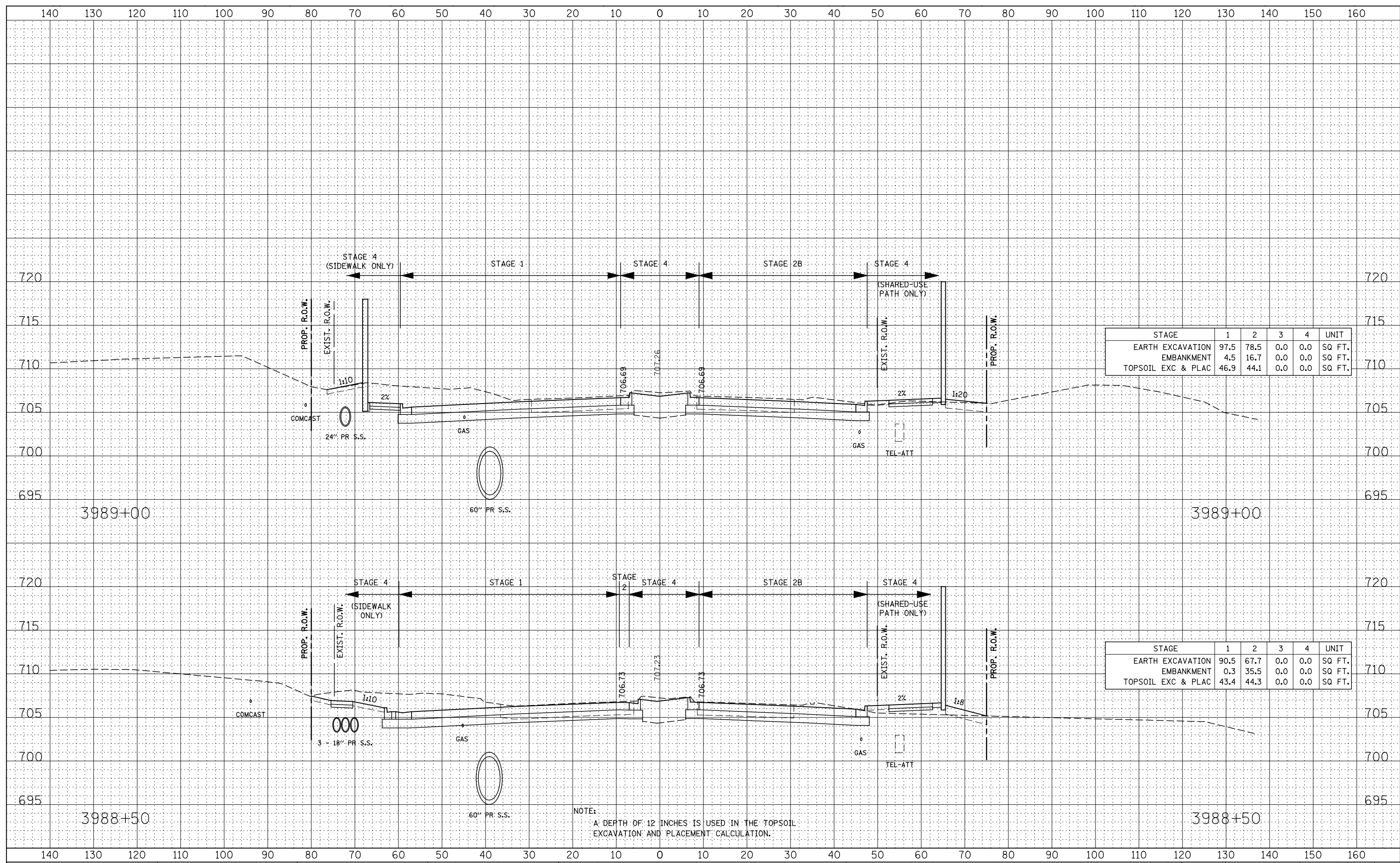
DESIGNED - RTA	REVISED -
DRAWN - KES	REVISED -
CHECKED - PJO	REVISED -
DATE - 12/14/2012	REVISED -

SCALE: SHEET NO. 7 OF 59 SHEETS STA. 3988+00 TO STA. 3988+08.97

F.A.P. RTE.	SECTION	COUNTY	TOTAL SHEETS	SHEET NO.
338	(112 & 113) WRS-6	DUPAGE	734	648
CONTRACT NO. 60R31				
FED. ROAD DIST. NO. ILLINOIS FED. AID PROJECT				

DATE	
BY	
FINAL SURVEY	SURVEYED
NOTE BOOK NO.	PLOTTED
	TEMPLATE
	AREAS CHECKED

DATE	
BY	
ORIGINAL SURVEY	SURVEYED
NOTE BOOK NO.	PLOTTED
	TEMPLATE
	AREAS CHECKED



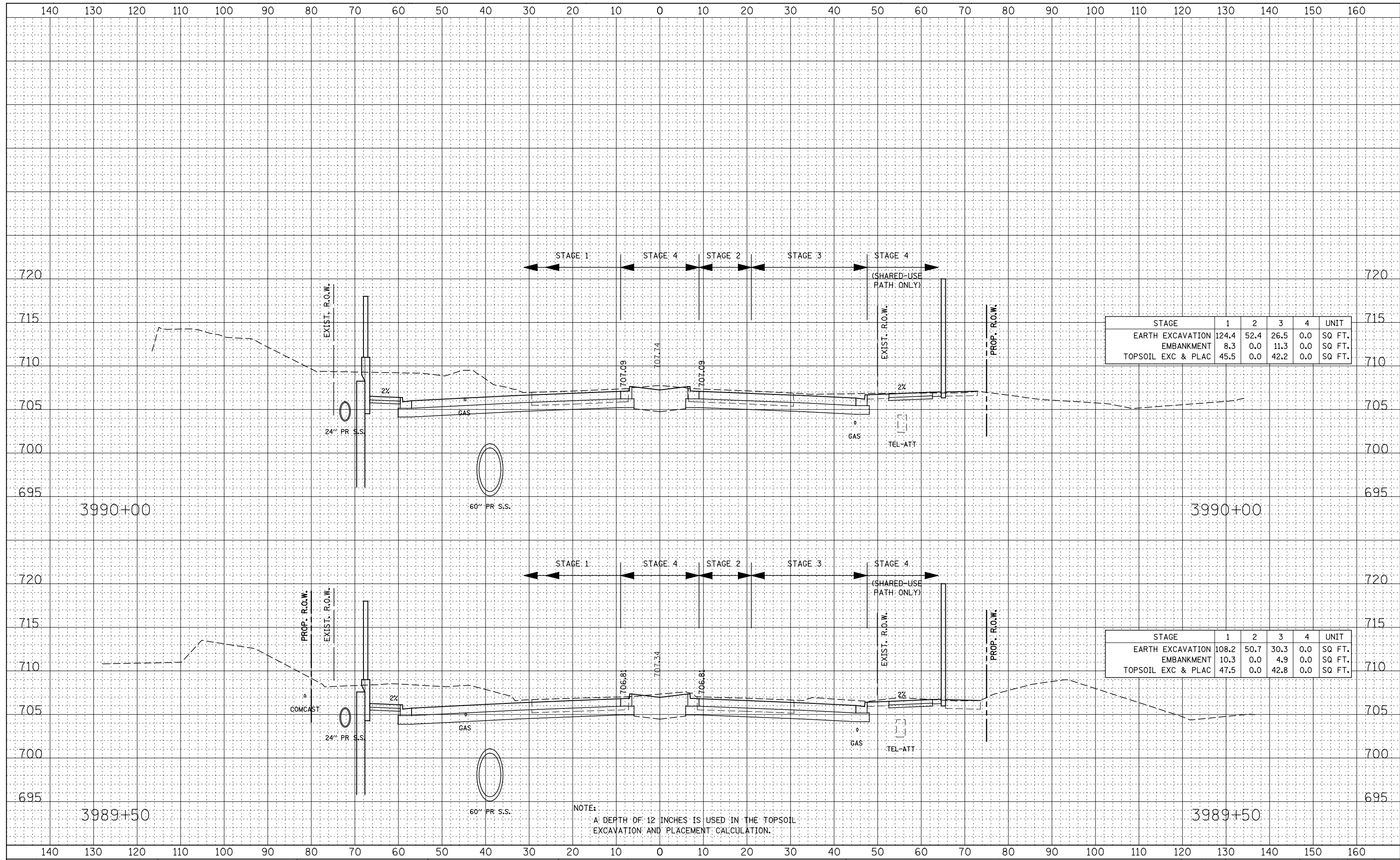
STAGE	1	2	3	4	UNIT
EARTH EXCAVATION	97.5	78.5	0.0	0.0	SQ FT.
EMBANKMENT	4.5	16.7	0.0	0.0	SQ FT.
TOPSOIL EXC & PLAC	46.9	44.1	0.0	0.0	SQ FT.

STAGE	1	2	3	4	UNIT
EARTH EXCAVATION	90.5	67.7	0.0	0.0	SQ FT.
EMBANKMENT	0.3	35.5	0.0	0.0	SQ FT.
TOPSOIL EXC & PLAC	43.4	44.3	0.0	0.0	SQ FT.

NOTE:
A DEPTH OF 12 INCHES IS USED IN THE TOPSOIL EXCAVATION AND PLACEMENT CALCULATION.

DATE	
BY	
FINAL SURVEY	SURVEYED
NOTE BOOK	PLOTTED
NO.	TEMPLATE
	AREAS CHECKED

DATE	
BY	
ORIGINAL SURVEY	SURVEYED
NOTE BOOK	PLOTTED
NO.	TEMPLATE
	AREAS CHECKED



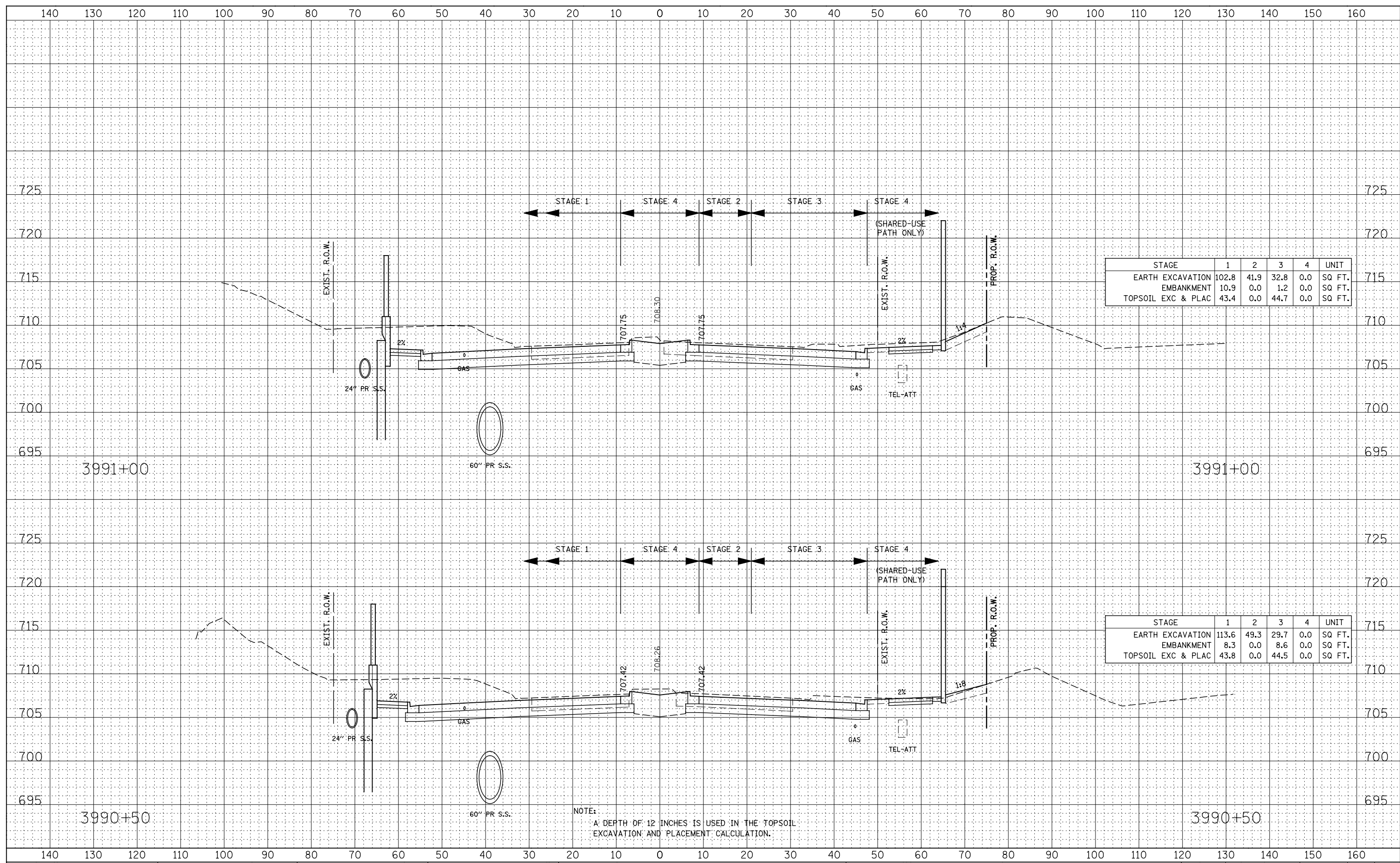
STAGE	1	2	3	4	UNIT
EARTH EXCAVATION	124.4	52.4	26.5	0.0	SQ FT.
EMBANKMENT	8.3	0.0	11.3	0.0	SQ FT.
TOPSOIL EXC & PLAC	45.5	0.0	42.2	0.0	SQ FT.

STAGE	1	2	3	4	UNIT
EARTH EXCAVATION	108.2	50.7	30.3	0.0	SQ FT.
EMBANKMENT	10.3	0.0	4.9	0.0	SQ FT.
TOPSOIL EXC & PLAC	47.5	0.0	42.8	0.0	SQ FT.

NOTE:
A DEPTH OF 12 INCHES IS USED IN THE TOPSOIL EXCAVATION AND PLACEMENT CALCULATION.

DATE	
BY	
FINAL SURVEY	
SURVEYED	
PLOTTED	
TEMPLATE	
NOTE BOOK	
AREAS CHECKED	
NO.	

DATE	
BY	
ORIGINAL SURVEY	
SURVEYED	
PLOTTED	
TEMPLATE	
NOTE BOOK	
AREAS CHECKED	
NO.	



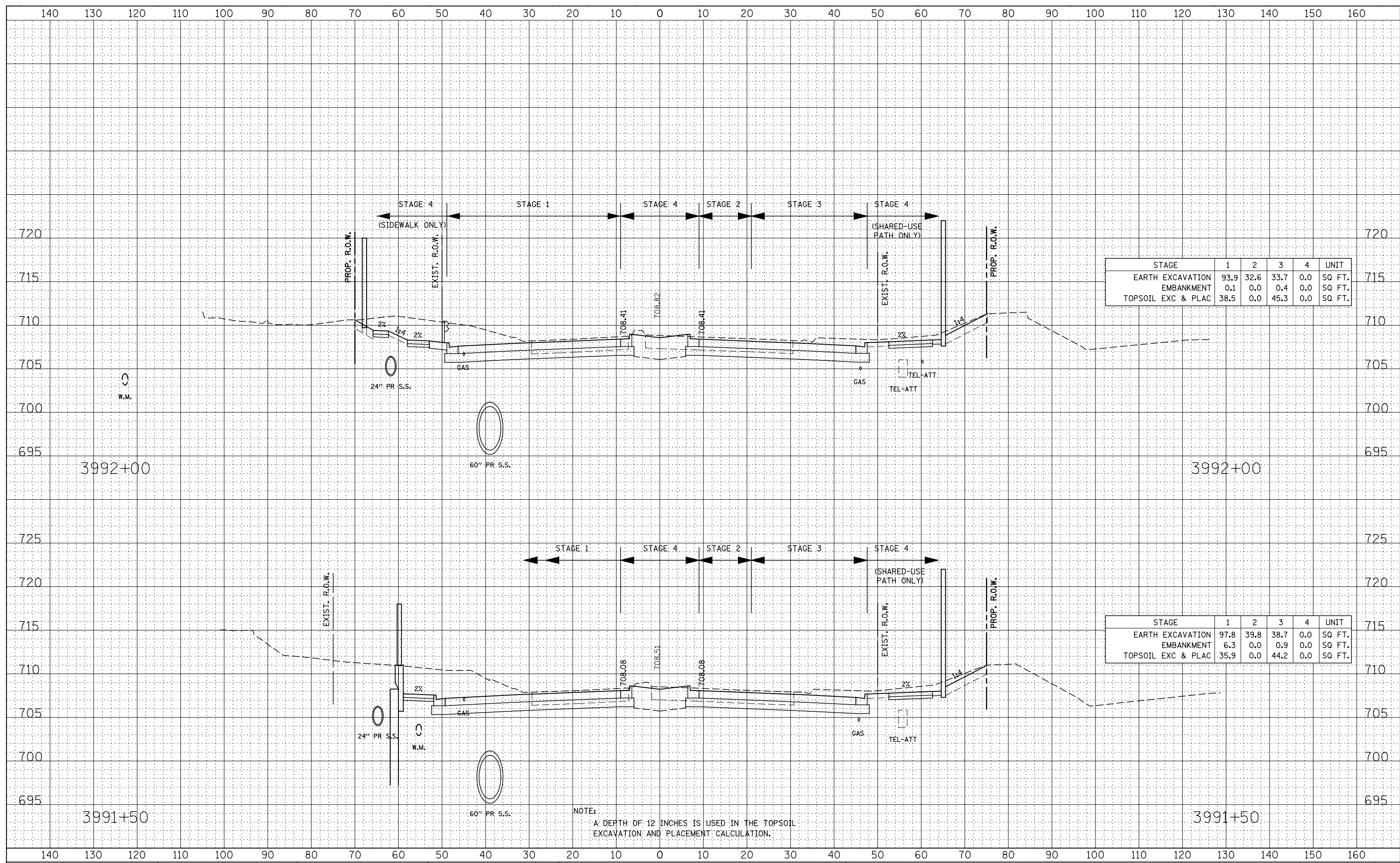
STAGE	1	2	3	4	UNIT
EARTH EXCAVATION	102.8	41.9	32.8	0.0	SQ FT.
EMBANKMENT	10.9	0.0	1.2	0.0	SQ FT.
TOPSOIL EXC & PLAC	43.4	0.0	44.7	0.0	SQ FT.

STAGE	1	2	3	4	UNIT
EARTH EXCAVATION	113.6	49.3	29.7	0.0	SQ FT.
EMBANKMENT	8.3	0.0	8.6	0.0	SQ FT.
TOPSOIL EXC & PLAC	43.8	0.0	44.5	0.0	SQ FT.

NOTE:
A DEPTH OF 12 INCHES IS USED IN THE TOPSOIL EXCAVATION AND PLACEMENT CALCULATION.

DATE	
BY	
FINAL SURVEY	
SURVEYED	
PLOTTED	
TEMPLATE	
NOTE BOOK	
AREAS CHECKED	
NO.	

DATE	
BY	
ORIGINAL SURVEY	
SURVEYED	
PLOTTED	
TEMPLATE	
NOTE BOOK	
AREAS CHECKED	
NO.	



STAGE	1	2	3	4	UNIT
EARTH EXCAVATION	93.9	32.6	33.7	0.0	SQ FT.
EMBANKMENT	0.1	0.0	0.4	0.0	SQ FT.
TOPSOIL EXC & PLAC	38.5	0.0	45.3	0.0	SQ FT.

STAGE	1	2	3	4	UNIT
EARTH EXCAVATION	97.8	39.8	38.7	0.0	SQ FT.
EMBANKMENT	6.3	0.0	0.9	0.0	SQ FT.
TOPSOIL EXC & PLAC	35.9	0.0	44.2	0.0	SQ FT.

NOTE:
A DEPTH OF 12 INCHES IS USED IN THE TOPSOIL EXCAVATION AND PLACEMENT CALCULATION.

**STATE OF ILLINOIS
DEPARTMENT OF TRANSPORTATION**

**ILLINOIS ROUTE 59
STAGE 1 THRU 4 CROSS-SECTIONS**

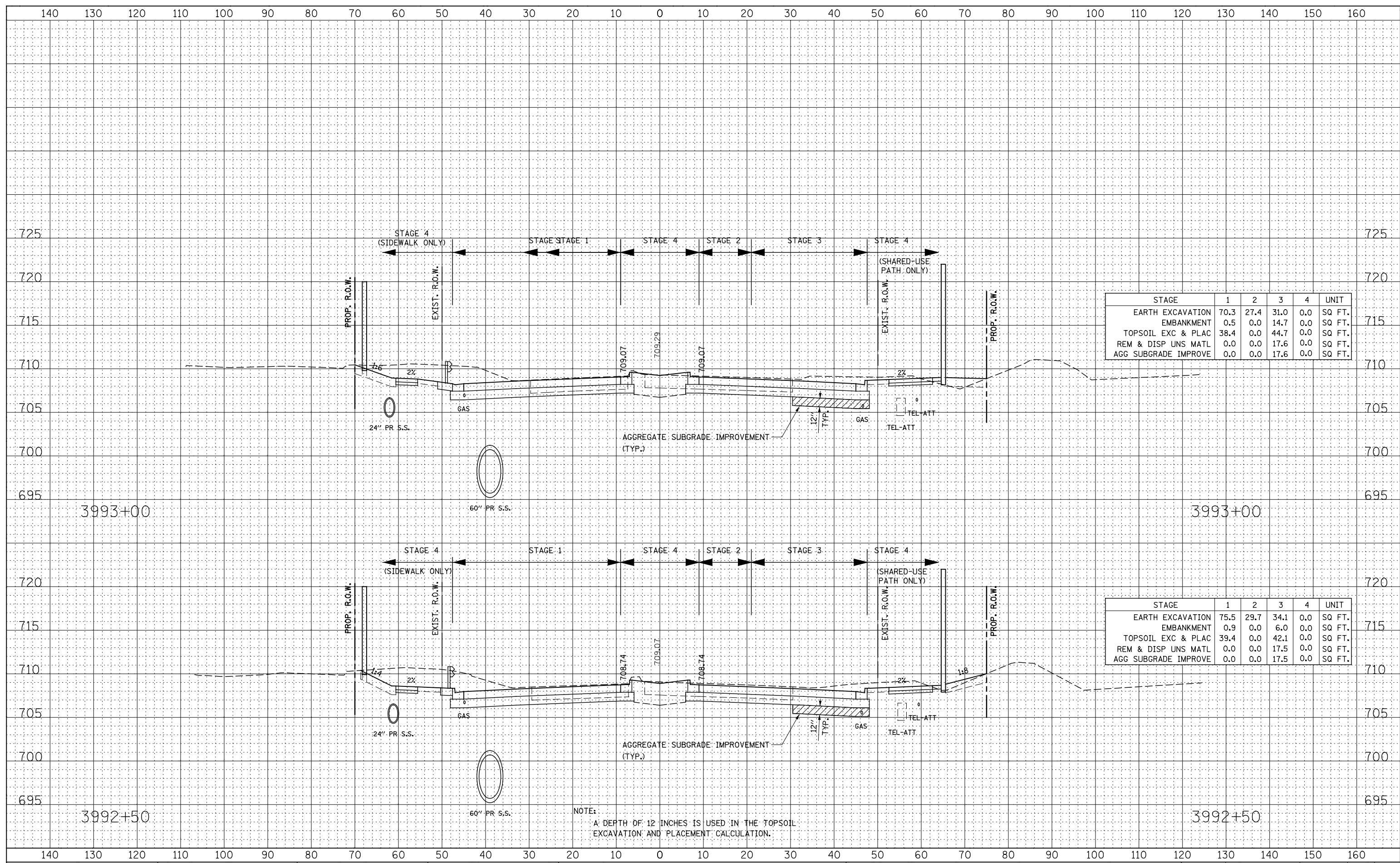
DESIGNED - RTA	REVISED -
DRAWN - KES	REVISED -
CHECKED - PJO	REVISED -
DATE - 12/14/2012	REVISED -

SCALE: SHEET NO. 11 OF 59 SHEETS STA. 3991+50 TO STA. 3992+00

F.A.P. RTE.	SECTION	COUNTY	TOTAL SHEETS	SHEET NO.
338	(112 & 113) WRS-6	DUPAGE	734	652
CONTRACT NO. 60R31				
FED. ROAD DIST. NO. ILLINOIS FED. AID PROJECT				

DATE	
BY	
FINAL SURVEY	
SURVEYED	
PLOTTED	
TEMPLATE	
NOTE BOOK	
AREAS CHECKED	
NO.	

DATE	
BY	
ORIGINAL SURVEY	
SURVEYED	
PLOTTED	
TEMPLATE	
NOTE BOOK	
AREAS CHECKED	
NO.	



STAGE	1	2	3	4	UNIT
EARTH EXCAVATION	70.3	27.4	31.0	0.0	SQ FT.
EMBANKMENT	0.5	0.0	14.7	0.0	SQ FT.
TOPSOIL EXC & PLAC	38.4	0.0	44.7	0.0	SQ FT.
REM & DISP UNS MATL	0.0	0.0	17.6	0.0	SQ FT.
AGG SUBGRADE IMPROVE	0.0	0.0	17.6	0.0	SQ FT.

STAGE	1	2	3	4	UNIT
EARTH EXCAVATION	75.5	29.7	34.1	0.0	SQ FT.
EMBANKMENT	0.9	0.0	6.0	0.0	SQ FT.
TOPSOIL EXC & PLAC	39.4	0.0	42.1	0.0	SQ FT.
REM & DISP UNS MATL	0.0	0.0	17.5	0.0	SQ FT.
AGG SUBGRADE IMPROVE	0.0	0.0	17.5	0.0	SQ FT.

NOTE:
A DEPTH OF 12 INCHES IS USED IN THE TOPSOIL EXCAVATION AND PLACEMENT CALCULATION.

**STATE OF ILLINOIS
DEPARTMENT OF TRANSPORTATION**

**ILLINOIS ROUTE 59
STAGE 1 THRU 4 CROSS-SECTIONS**

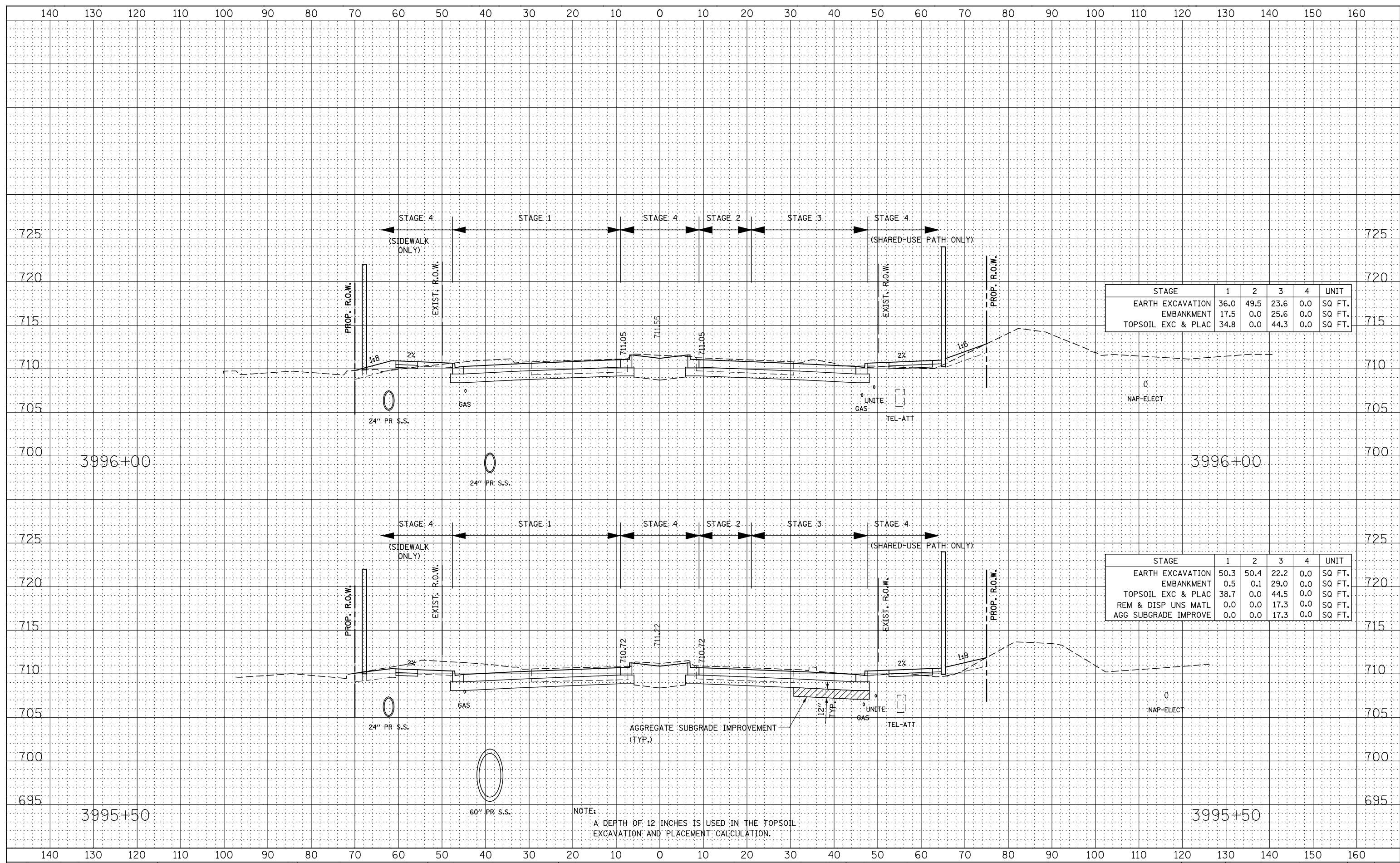
DESIGNED - RTA	REVISED -
DRAWN - KES	REVISED -
CHECKED - PJO	REVISED -
DATE - 12/14/2012	REVISED -

SCALE: SHEET NO. 12 OF 59 SHEETS STA. 3992+50 TO STA. 3993+00

F.A.P. RTE.	SECTION	COUNTY	TOTAL SHEETS	SHEET NO.
338	(112 & 113) WRS-6	DUPAGE	734	653
CONTRACT NO. 60R31				
FED. ROAD DIST. NO. ILLINOIS FED. AID PROJECT				

DATE	
BY	
FINAL SURVEY	SURVEYED
NOTE BOOK	PLOTTED
NO.	TEMPLATE
	AREAS CHECKED

DATE	
BY	
ORIGINAL SURVEY	SURVEYED
NOTE BOOK	PLOTTED
NO.	TEMPLATE
	AREAS CHECKED



STAGE	1	2	3	4	UNIT
EARTH EXCAVATION	36.0	49.5	23.6	0.0	SQ FT.
EMBANKMENT	17.5	0.0	25.6	0.0	SQ FT.
TOPSOIL EXC & PLAC	34.8	0.0	44.3	0.0	SQ FT.

STAGE	1	2	3	4	UNIT
EARTH EXCAVATION	50.3	50.4	22.2	0.0	SQ FT.
EMBANKMENT	0.5	0.1	29.0	0.0	SQ FT.
TOPSOIL EXC & PLAC	38.7	0.0	44.5	0.0	SQ FT.
REM & DISP UNS MATL	0.0	0.0	17.3	0.0	SQ FT.
AGG SUBGRADE IMPROVE	0.0	0.0	17.3	0.0	SQ FT.

NOTE:
A DEPTH OF 12 INCHES IS USED IN THE TOPSOIL EXCAVATION AND PLACEMENT CALCULATION.

**STATE OF ILLINOIS
DEPARTMENT OF TRANSPORTATION**

**ILLINOIS ROUTE 59
STAGE 1 THRU 4 CROSS-SECTIONS**

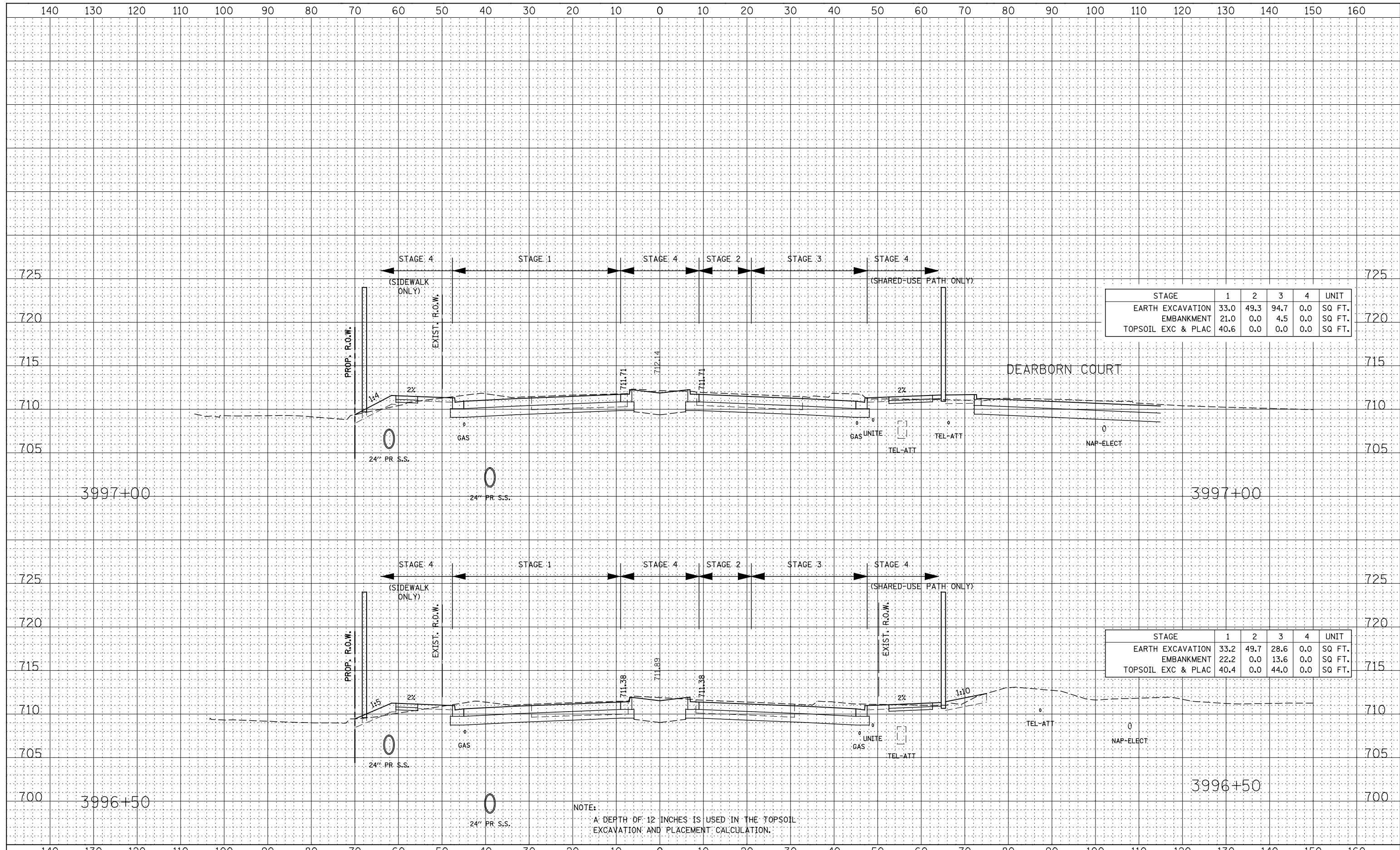
DESIGNED -	RTA	REVISED -	
DRAWN -	KES	REVISED -	
CHECKED -	PJO	REVISED -	
DATE -	12/14/2012	REVISED -	

SCALE: SHEET NO. 15 OF 59 SHEETS STA. 3995+50 TO STA. 3996+00

F.A.P. RTE.	SECTION	COUNTY	TOTAL SHEETS	SHEET NO.
338	(112 & 113) WRS-6	DUPAGE	734	656
CONTRACT NO. 60R31				
FED. ROAD DIST. NO. ILLINOIS FED. AID PROJECT				

DATE	
BY	
FINAL SURVEY	SURVEYED
NOTE BOOK NO.	PLOTTED
	TEMPLATE
	AREAS CHECKED

DATE	
BY	
ORIGINAL SURVEY	SURVEYED
NOTE BOOK NO.	PLOTTED
	TEMPLATE
	AREAS CHECKED

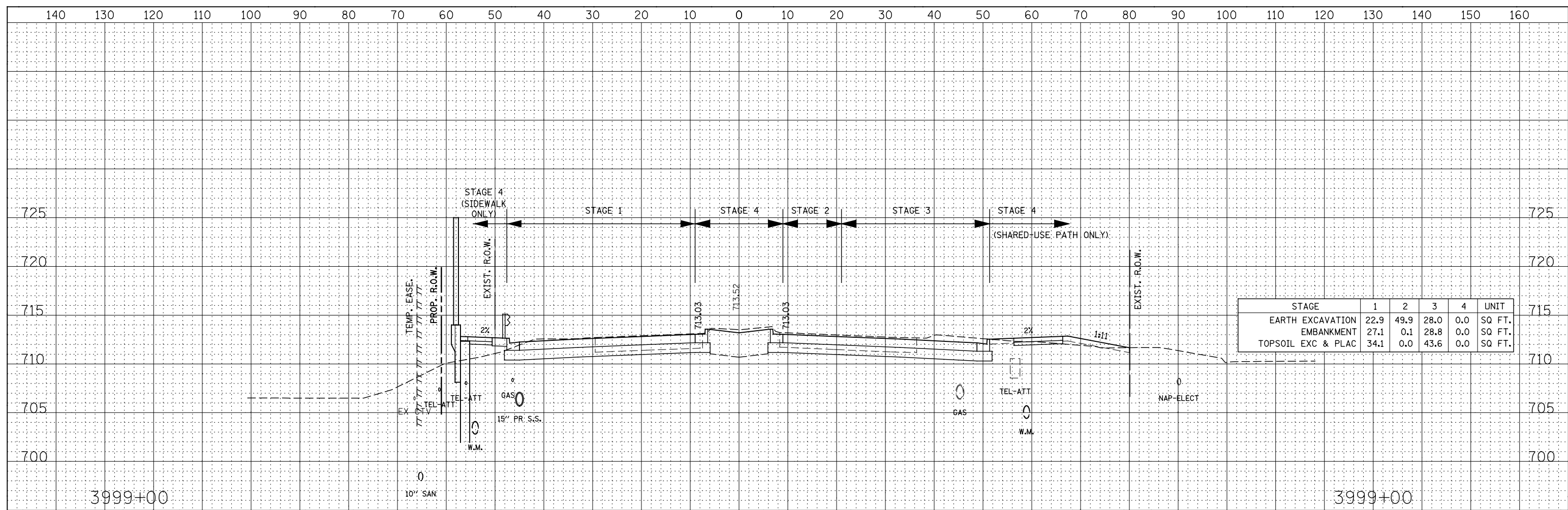


STAGE	1	2	3	4	UNIT
EARTH EXCAVATION	33.0	49.3	94.7	0.0	SQ FT.
EMBANKMENT	21.0	0.0	4.5	0.0	SQ FT.
TOPSOIL EXC & PLAC	40.6	0.0	0.0	0.0	SQ FT.

STAGE	1	2	3	4	UNIT
EARTH EXCAVATION	33.2	49.7	28.6	0.0	SQ FT.
EMBANKMENT	22.2	0.0	13.6	0.0	SQ FT.
TOPSOIL EXC & PLAC	40.4	0.0	44.0	0.0	SQ FT.

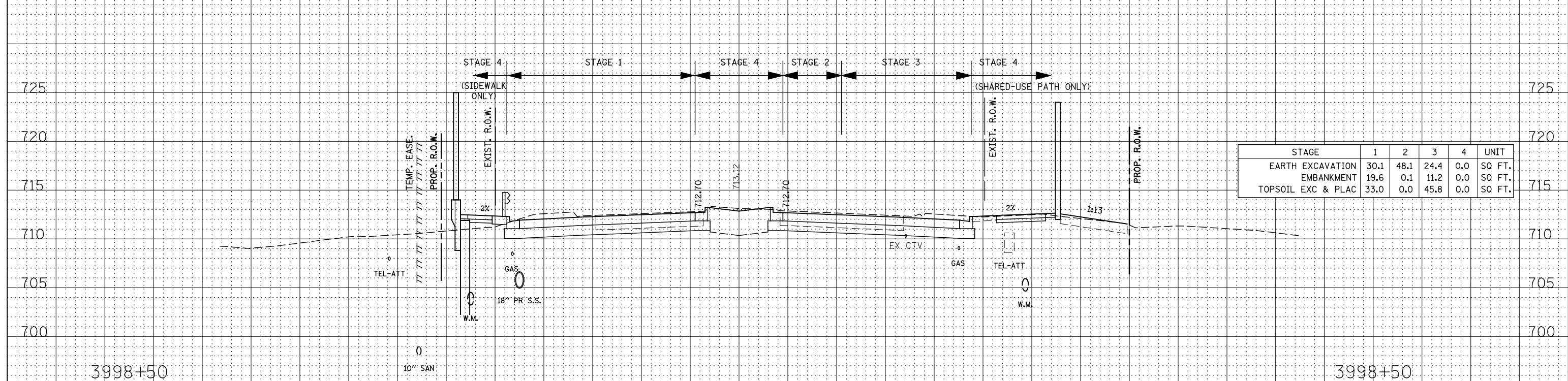
NOTE:
A DEPTH OF 12 INCHES IS USED IN THE TOPSOIL EXCAVATION AND PLACEMENT CALCULATION.

DATE	
BY	
FINAL SURVEY	
SURVEYED	
PLOTTED	
TEMPLATE	
NOTE BOOK	
AREAS CHECKED	
NO.	



STAGE	1	2	3	4	UNIT
EARTH EXCAVATION	22.9	49.9	28.0	0.0	SQ FT.
EMBANKMENT	27.1	0.1	28.8	0.0	SQ FT.
TOPSOIL EXC & PLAC	34.1	0.0	43.6	0.0	SQ FT.

DATE	
BY	
ORIGINAL SURVEY	
SURVEYED	
PLOTTED	
TEMPLATE	
NOTE BOOK	
AREAS CHECKED	
NO.	

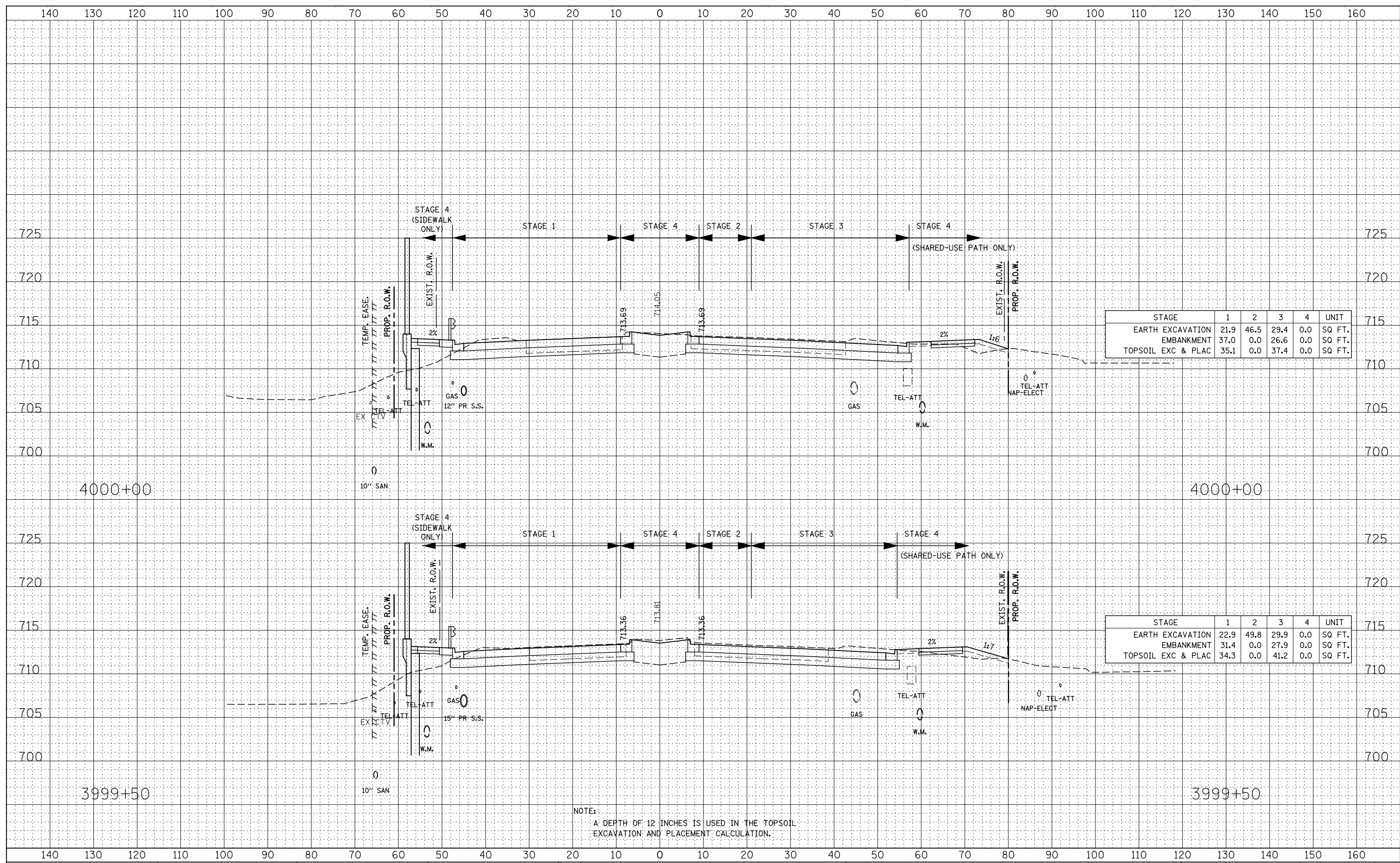


STAGE	1	2	3	4	UNIT
EARTH EXCAVATION	30.1	48.1	24.4	0.0	SQ FT.
EMBANKMENT	19.6	0.1	11.2	0.0	SQ FT.
TOPSOIL EXC & PLAC	33.0	0.0	45.8	0.0	SQ FT.

NOTE:
A DEPTH OF 12 INCHES IS USED IN THE TOPSOIL EXCAVATION AND PLACEMENT CALCULATION.

DATE	
BY	
FINAL SURVEY PLOTTED	
NOTE BOOK	
AREAS CHECKED	

DATE	
BY	
ORIGINAL SURVEY PLOTTED	
NOTE BOOK	
AREAS CHECKED	



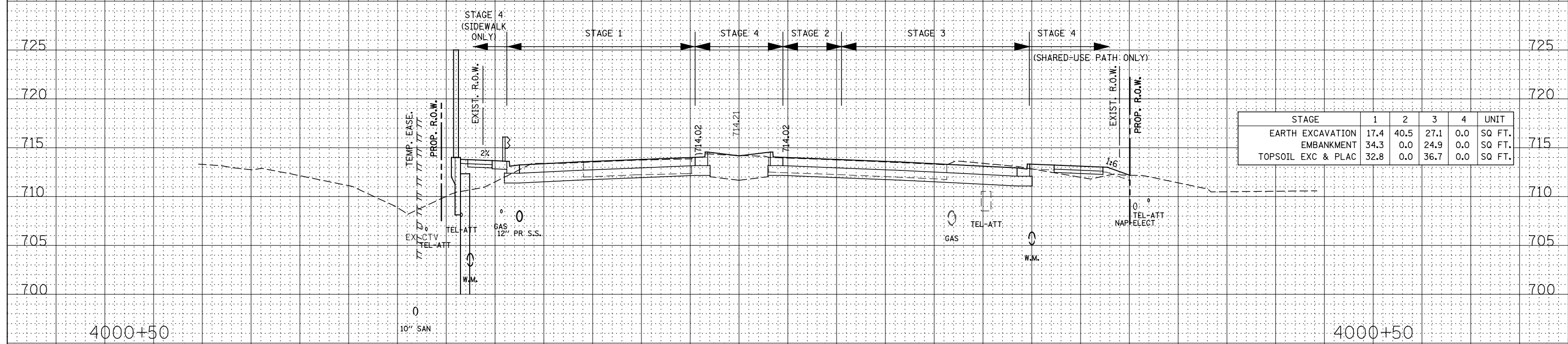
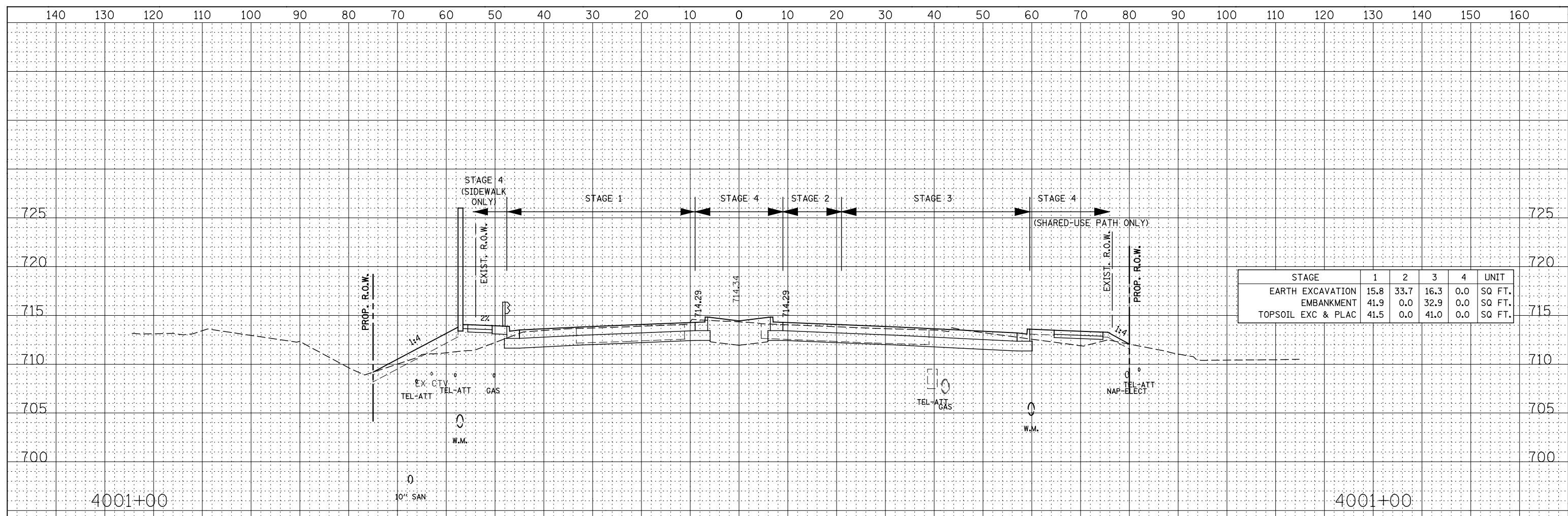
STAGE	1	2	3	4	UNIT
EARTH EXCAVATION	21.9	46.5	29.4	0.0	SQ. FT.
EMBANKMENT	37.0	0.0	26.6	0.0	SQ. FT.
TOPSOIL EXC & PLAC	35.1	0.0	37.4	0.0	SQ. FT.

STAGE	1	2	3	4	UNIT
EARTH EXCAVATION	22.9	49.8	29.9	0.0	SQ. FT.
EMBANKMENT	31.4	0.0	27.9	0.0	SQ. FT.
TOPSOIL EXC & PLAC	34.3	0.0	41.2	0.0	SQ. FT.

NOTE:
A DEPTH OF 12 INCHES IS USED IN THE TOPSOIL EXCAVATION AND PLACEMENT CALCULATION.

DATE	
BY	
FINAL SURVEY	
SURVEYED	
PLOTTED	
TEMPLATE	
NOTE BOOK	
AREAS CHECKED	
NO.	


DATE	
BY	
ORIGINAL SURVEY	
SURVEYED	
PLOTTED	
TEMPLATE	
NOTE BOOK	
AREAS CHECKED	
NO.	



NOTE:
A DEPTH OF 12 INCHES IS USED IN THE TOPSOIL EXCAVATION AND PLACEMENT CALCULATION.

DATE	
BY	
FINAL SURVEY	
SURVEYED	
PLOTTED	
TEMPLATE	
NOTE BOOK	
AREAS CHECKED	
NO.	

DATE	
BY	
ORIGINAL SURVEY	
SURVEYED	
PLOTTED	
TEMPLATE	
NOTE BOOK	
AREAS CHECKED	
NO.	

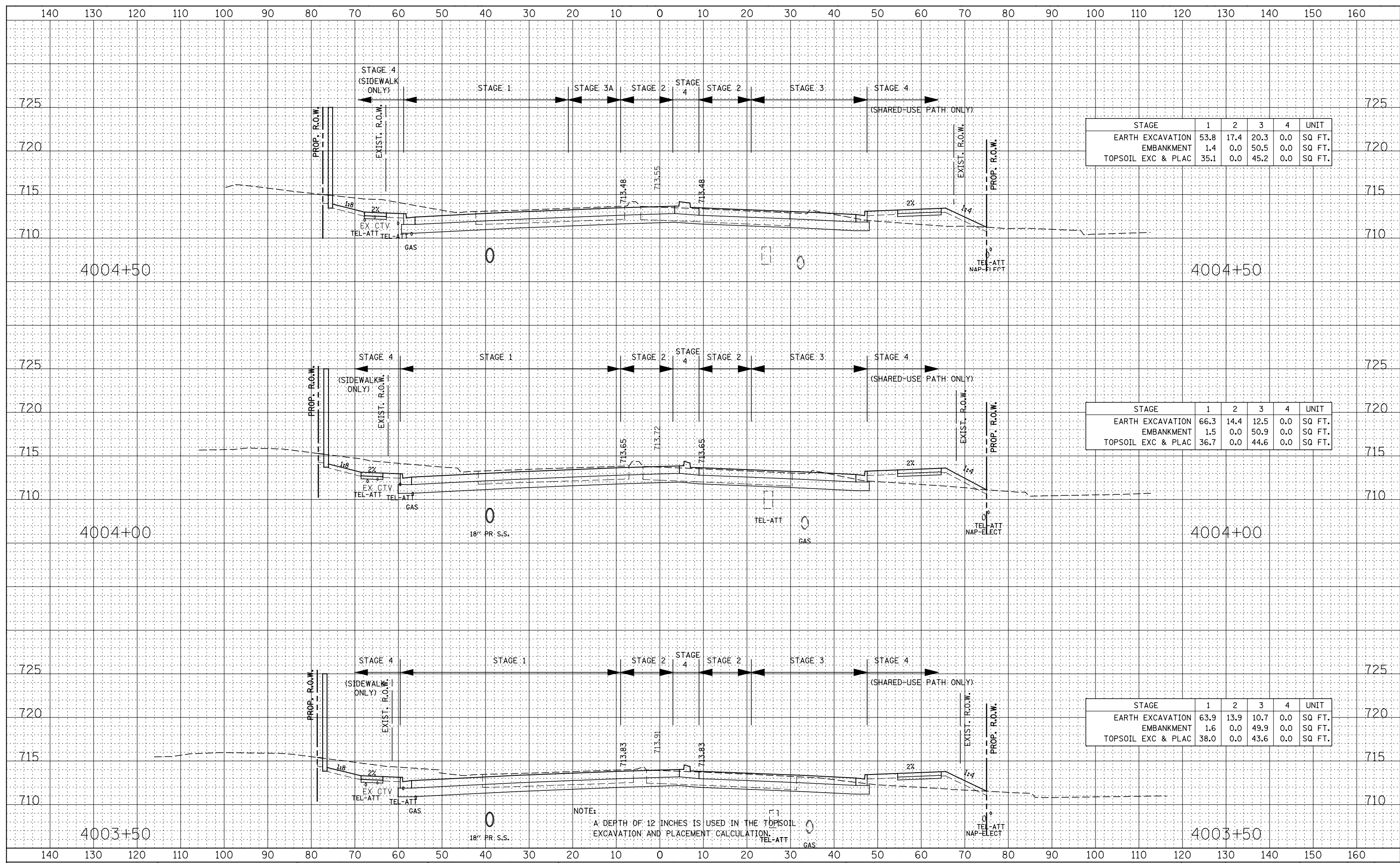


STAGE	1	2	3	4	UNIT
EARTH EXCAVATION	19.3	30.7	18.8	0.0	SQ. FT.
EMBANKMENT	26.1	0.0	30.0	0.0	SQ. FT.
TOPSOIL EXC & PLAC	40.2	0.0	39.3	0.0	SQ. FT.

NOTE:
A DEPTH OF 12 INCHES IS USED IN THE TOPSOIL EXCAVATION AND PLACEMENT CALCULATION.

DATE	
BY	
FINAL SURVEY	SURVEYED
NOTE BOOK	PLOTTED
NO.	TEMPLATE
	AREAS CHECKED

DATE	
BY	
ORIGINAL SURVEY	SURVEYED
NOTE BOOK	PLOTTED
NO.	TEMPLATE
	AREAS CHECKED



STAGE	1	2	3	4	UNIT
EARTH EXCAVATION	53.8	17.4	20.3	0.0	SQ FT.
EMBANKMENT	1.4	0.0	50.5	0.0	SQ FT.
TOPSOIL EXC & PLAC	35.1	0.0	45.2	0.0	SQ FT.

STAGE	1	2	3	4	UNIT
EARTH EXCAVATION	66.3	14.4	12.5	0.0	SQ FT.
EMBANKMENT	1.5	0.0	50.9	0.0	SQ FT.
TOPSOIL EXC & PLAC	36.7	0.0	44.6	0.0	SQ FT.

STAGE	1	2	3	4	UNIT
EARTH EXCAVATION	63.9	13.9	10.7	0.0	SQ FT.
EMBANKMENT	1.6	0.0	49.9	0.0	SQ FT.
TOPSOIL EXC & PLAC	38.0	0.0	43.6	0.0	SQ FT.

NOTE:
A DEPTH OF 12 INCHES IS USED IN THE TOPSOIL EXCAVATION AND PLACEMENT CALCULATION.

STATE OF ILLINOIS
DEPARTMENT OF TRANSPORTATION

ILLINOIS ROUTE 59
STAGE 1 THRU 4 CROSS-SECTIONS


DESIGNED - RTA	REVISED -
DRAWN - KES	REVISED -
CHECKED - PJO	REVISED -
DATE - 12/14/2012	REVISED -

SCALE: SHEET NO. 23 OF 59 SHEETS STA. 4003+50 TO STA. 4004+50

F.A.P. RTE.	SECTION	COUNTY	TOTAL SHEETS	SHEET NO.
338	(112 & 113) WRS-6	DUPAGE	734	664
CONTRACT NO. 60R31				
FED. ROAD DIST. NO. ILLINOIS FED. AID PROJECT				

DATE	
BY	
FINAL SURVEY	
SURVEYED	
PLOTTED	
TEMPLATE	
NOTE BOOK	
AREAS CHECKED	
NO.	


DATE	
BY	
ORIGINAL SURVEY	
SURVEYED	
PLOTTED	
TEMPLATE	
NOTE BOOK	
AREAS CHECKED	
NO.	



NOTE:
A DEPTH OF 12 INCHES IS USED IN THE TOPSOIL EXCAVATION AND PLACEMENT CALCULATION.

DATE	
BY	
FINAL SURVEY	
PLOTTED	
NOTE BOOK	
AREAS CHECKED	

DATE	
BY	
ORIGINAL SURVEY	
PLOTTED	
NOTE BOOK	
AREAS CHECKED	



STAGE	1	2	3	4	UNIT
EARTH EXCAVATION	11.2	2.4	78.8	0.0	SQ FT.
EMBANKMENT	5.2	0.0	12.2	0.0	SQ FT.
TOPSOIL EXC & PLAC	22.6	0.0	46.4	0.0	SQ FT.

STAGE	1	2	3	4	UNIT
EARTH EXCAVATION	12.0	2.0	76.6	0.0	SQ FT.
EMBANKMENT	5.3	0.0	22.1	0.0	SQ FT.
TOPSOIL EXC & PLAC	21.9	0.0	50.7	0.0	SQ FT.

STAGE	1	2	3	4	UNIT
EARTH EXCAVATION	12.1	2.0	74.6	0.0	SQ FT.
EMBANKMENT	7.8	0.0	15.6	0.0	SQ FT.
TOPSOIL EXC & PLAC	24.7	0.0	48.8	0.0	SQ FT.

NOTE:
A DEPTH OF 12 INCHES IS USED IN THE TOPSOIL EXCAVATION AND PLACEMENT CALCULATION.

**STATE OF ILLINOIS
DEPARTMENT OF TRANSPORTATION**

**ILLINOIS ROUTE 59
STAGE 1 THRU 4 CROSS-SECTIONS**


DESIGNED - RTA	REVISED -
DRAWN - KES	REVISED -
CHECKED - PJO	REVISED -
DATE - 12/14/2012	REVISED -

SCALE: SHEET NO. 25 OF 59 SHEETS STA. 4006+50 TO STA. 4007+50

F.A.P. RTE.	SECTION	COUNTY	TOTAL SHEETS	SHEET NO.
338	(112 & 113) WRS-6	DUPAGE	734	666
CONTRACT NO. 60R31				
FED. ROAD DIST. NO. ILLINOIS FED. AID PROJECT				

DATE	
BY	
FINAL SURVEY	
PLOTTED	
NOTE BOOK	
AREAS CHECKED	
NO.	

DATE	
BY	
ORIGINAL SURVEY	
PLOTTED	
NOTE BOOK	
AREAS CHECKED	
NO.	



STAGE	1	2	3	4	UNIT
EARTH EXCAVATION	0.0	3.9	129.9	0.0	SQ FT.
EMBANKMENT	0.0	0.0	9.9	0.0	SQ FT.
TOPSOIL EXC & PLAC	0.0	0.0	20.6	0.0	SQ FT.

STAGE	1	2	3	4	UNIT
EARTH EXCAVATION	10.8	1.8	84.2	0.0	SQ FT.
EMBANKMENT	4.2	0.0	4.8	0.0	SQ FT.
TOPSOIL EXC & PLAC	20.3	0.0	50.4	0.0	SQ FT.

NOTE:
A DEPTH OF 12 INCHES IS USED IN THE TOPSOIL EXCAVATION AND PLACEMENT CALCULATION.

**STATE OF ILLINOIS
DEPARTMENT OF TRANSPORTATION**

**ILLINOIS ROUTE 59
STAGE 1 THRU 4 CROSS-SECTIONS**


DESIGNED - RTA	REVISED -
DRAWN - KES	REVISED -
CHECKED - PJO	REVISED -
DATE - 12/14/2012	REVISED -

SCALE:	SHEET NO. 26 OF 59 SHEETS	STA. 4008+00 TO STA. 4008+59.76
--------	---------------------------	---------------------------------

F.A.P. RTE.	SECTION	COUNTY	TOTAL SHEETS	SHEET NO.
338	(112 & 113) WRS-6	DUPAGE	734	667
CONTRACT NO. 60R31				
FED. ROAD DIST. NO. ILLINOIS FED. AID PROJECT				

DATE	
BY	
FINAL SURVEY	SURVEYED
NOTE BOOK	PLOTTED
NO.	TEMPLATE
	AREAS CHECKED

DATE	
BY	
ORIGINAL SURVEY	SURVEYED
NOTE BOOK	PLOTTED
NO.	TEMPLATE
	AREAS CHECKED



STAGE	1	2	3	4	UNIT
EARTH EXCAVATION	23.6	2.2	10.8	35.4	SQ FT.
EMBANKMENT	5.5	0.0	11.8	0.0	SQ FT.
TOPSOIL EXC & PLAC	46.5	0.0	20.4	0.0	SQ FT.


STAGE	1	2	3	4	UNIT
EARTH EXCAVATION	19.8	3.4	10.8	40.8	SQ FT.
EMBANKMENT	10.9	0.0	10.9	0.0	SQ FT.
TOPSOIL EXC & PLAC	45.8	0.0	20.5	0.0	SQ FT.

STAGE	1	2	3	4	UNIT
EARTH EXCAVATION	0.0	0.0	134.8	0.0	SQ FT.
EMBANKMENT	0.0	0.0	41.9	0.0	SQ FT.
TOPSOIL EXC & PLAC	0.0	0.0	61.9	0.0	SQ FT.

NOTE:
A DEPTH OF 12 INCHES IS USED IN THE TOPSOIL EXCAVATION AND PLACEMENT CALCULATION.

DATE	
BY	
FINAL SURVEY	SURVEYED
NOTE BOOK	PLOTTED
NO.	TEMPLATE
	AREAS CHECKED

DATE	
BY	
ORIGINAL SURVEY	SURVEYED
NOTE BOOK	PLOTTED
NO.	TEMPLATE
	AREAS CHECKED



STAGE	1	2	3	4	UNIT
EARTH EXCAVATION	56.8	2.8	13.8	28.4	SQ FT.
EMBANKMENT	1.9	0.0	4.5	0.0	SQ FT.
TOPSOIL EXC & PLAC	50.0	0.0	20.5	0.0	SQ FT.

STAGE	1	2	3	4	UNIT
EARTH EXCAVATION	43.1	3.0	11.8	28.7	SQ FT.
EMBANKMENT	4.3	0.0	9.5	0.0	SQ FT.
TOPSOIL EXC & PLAC	48.3	0.0	20.5	0.0	SQ FT.

STAGE	1	2	3	4	UNIT
EARTH EXCAVATION	32.0	2.1	13.5	33.3	SQ FT.
EMBANKMENT	7.5	0.0	8.7	0.0	SQ FT.
TOPSOIL EXC & PLAC	49.5	0.0	20.8	0.0	SQ FT.

NOTE:
A DEPTH OF 12 INCHES IS USED IN THE TOPSOIL EXCAVATION AND PLACEMENT CALCULATION.

**STATE OF ILLINOIS
DEPARTMENT OF TRANSPORTATION**

**ILLINOIS ROUTE 59
STAGE 1 THRU 4 CROSS-SECTIONS**

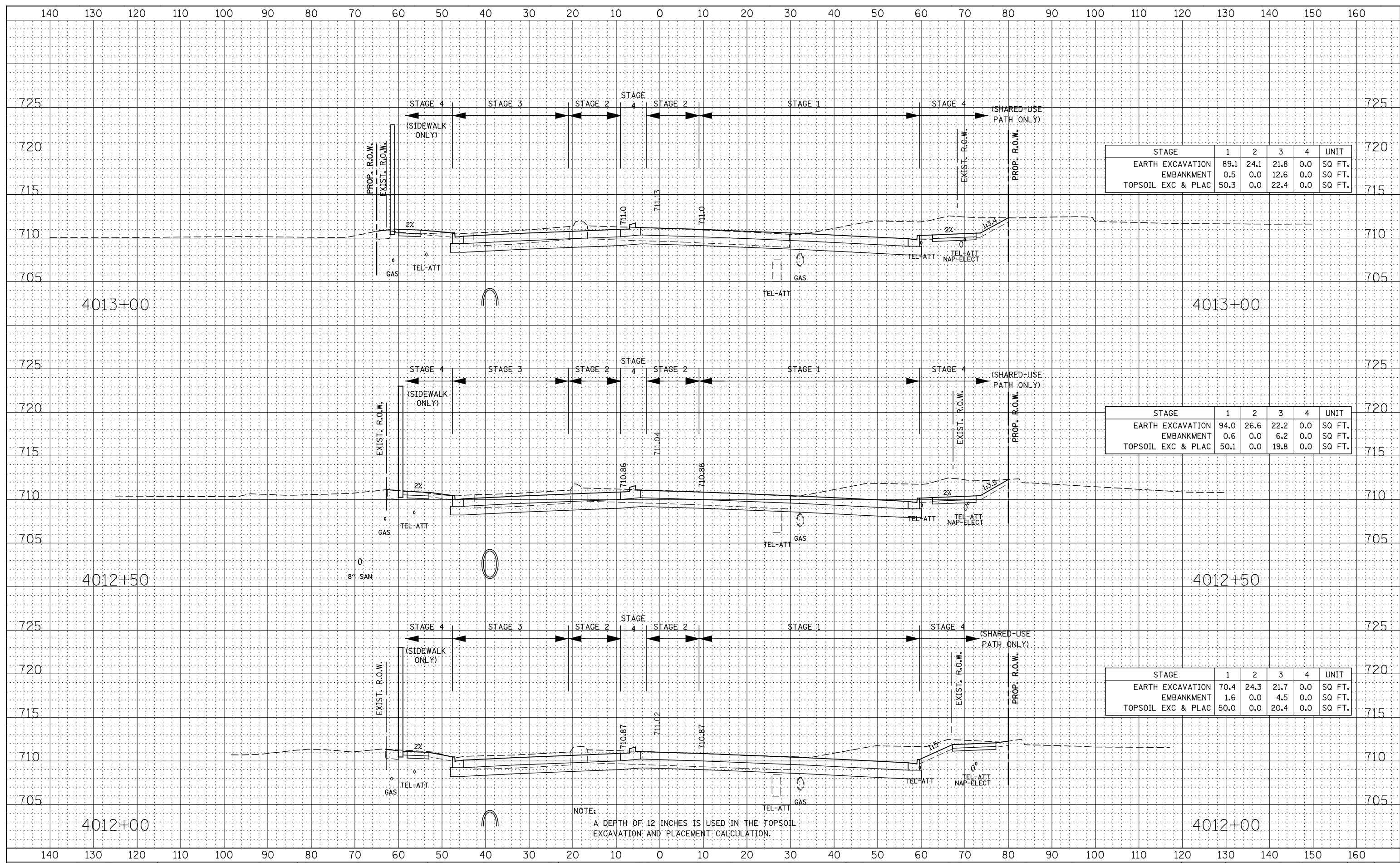
DESIGNED - RTA	REVISED -
DRAWN - KES	REVISED -
CHECKED - PJO	REVISED -
DATE - 12/14/2012	REVISED -

SCALE: SHEET NO. 28 OF 59 SHEETS STA. 4010+50 TO STA. 4011+50

F.A.P. RTE.	SECTION	COUNTY	TOTAL SHEETS	SHEET NO.
338	(112 & 113) WRS-6	DUPAGE	734	669
CONTRACT NO. 60R31				
FED. ROAD DIST. NO. ILLINOIS FED. AID PROJECT				

DATE	
BY	
FINAL SURVEY	
SURVEYED	
PLOTTED	
TEMPLATE	
NOTE BOOK	
AREAS CHECKED	
NO.	

DATE	
BY	
ORIGINAL SURVEY	
SURVEYED	
PLOTTED	
TEMPLATE	
NOTE BOOK	
AREAS CHECKED	
NO.	



STAGE	1	2	3	4	UNIT
EARTH EXCAVATION	89.1	24.1	21.8	0.0	SQ FT.
EMBANKMENT	0.5	0.0	12.6	0.0	SQ FT.
TOPSOIL EXC & PLAC	50.3	0.0	22.4	0.0	SQ FT.

STAGE	1	2	3	4	UNIT
EARTH EXCAVATION	94.0	26.6	22.2	0.0	SQ FT.
EMBANKMENT	0.6	0.0	6.2	0.0	SQ FT.
TOPSOIL EXC & PLAC	50.1	0.0	19.8	0.0	SQ FT.

STAGE	1	2	3	4	UNIT
EARTH EXCAVATION	70.4	24.3	21.7	0.0	SQ FT.
EMBANKMENT	1.6	0.0	4.5	0.0	SQ FT.
TOPSOIL EXC & PLAC	50.0	0.0	20.4	0.0	SQ FT.

NOTE:
A DEPTH OF 12 INCHES IS USED IN THE TOPSOIL EXCAVATION AND PLACEMENT CALCULATION.

STATE OF ILLINOIS
DEPARTMENT OF TRANSPORTATION

ILLINOIS ROUTE 59
STAGE 1 THRU 4 CROSS-SECTIONS

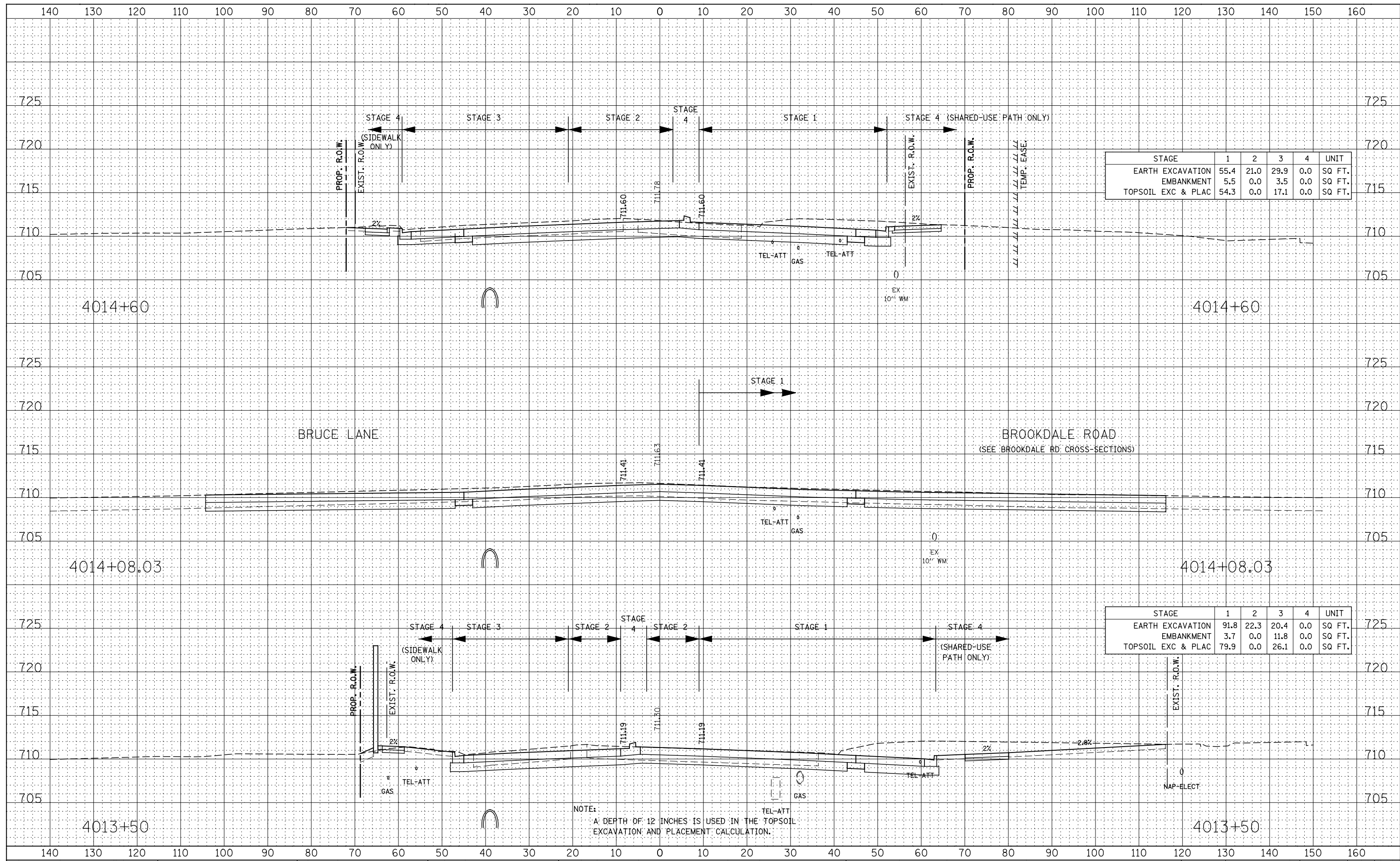
DESIGNED - RTA	REVISED -
DRAWN - KES	REVISED -
CHECKED - PJO	REVISED -
DATE - 12/14/2012	REVISED -

SCALE: SHEET NO. 29 OF 59 SHEETS STA. 4012+00 TO STA. 4013+00

F.A.P. RTE.	SECTION	COUNTY	TOTAL SHEETS	SHEET NO.
338	(112 & 113) WRS-6	DUPAGE	734	670
CONTRACT NO. 60R31				
FED. ROAD DIST. NO. ILLINOIS FED. AID PROJECT				

DATE	
BY	
FINAL SURVEY	
SURVEYED	
PLOTTED	
TEMPLATE	
NOTE BOOK	
AREAS CHECKED	
NO.	

DATE	
BY	
ORIGINAL SURVEY	
SURVEYED	
PLOTTED	
TEMPLATE	
NOTE BOOK	
AREAS CHECKED	
NO.	



STAGE	1	2	3	4	UNIT
EARTH EXCAVATION	55.4	21.0	29.9	0.0	SQ FT.
EMBANKMENT	5.5	0.0	3.5	0.0	SQ FT.
TOPSOIL EXC & PLAC	54.3	0.0	17.1	0.0	SQ FT.

STAGE	1	2	3	4	UNIT
EARTH EXCAVATION	91.8	22.3	20.4	0.0	SQ FT.
EMBANKMENT	3.7	0.0	11.8	0.0	SQ FT.
TOPSOIL EXC & PLAC	79.9	0.0	26.1	0.0	SQ FT.

NOTE:
A DEPTH OF 12 INCHES IS USED IN THE TOPSOIL EXCAVATION AND PLACEMENT CALCULATION.

**STATE OF ILLINOIS
DEPARTMENT OF TRANSPORTATION**

**ILLINOIS ROUTE 59
STAGE 1 THRU 4 CROSS-SECTIONS**

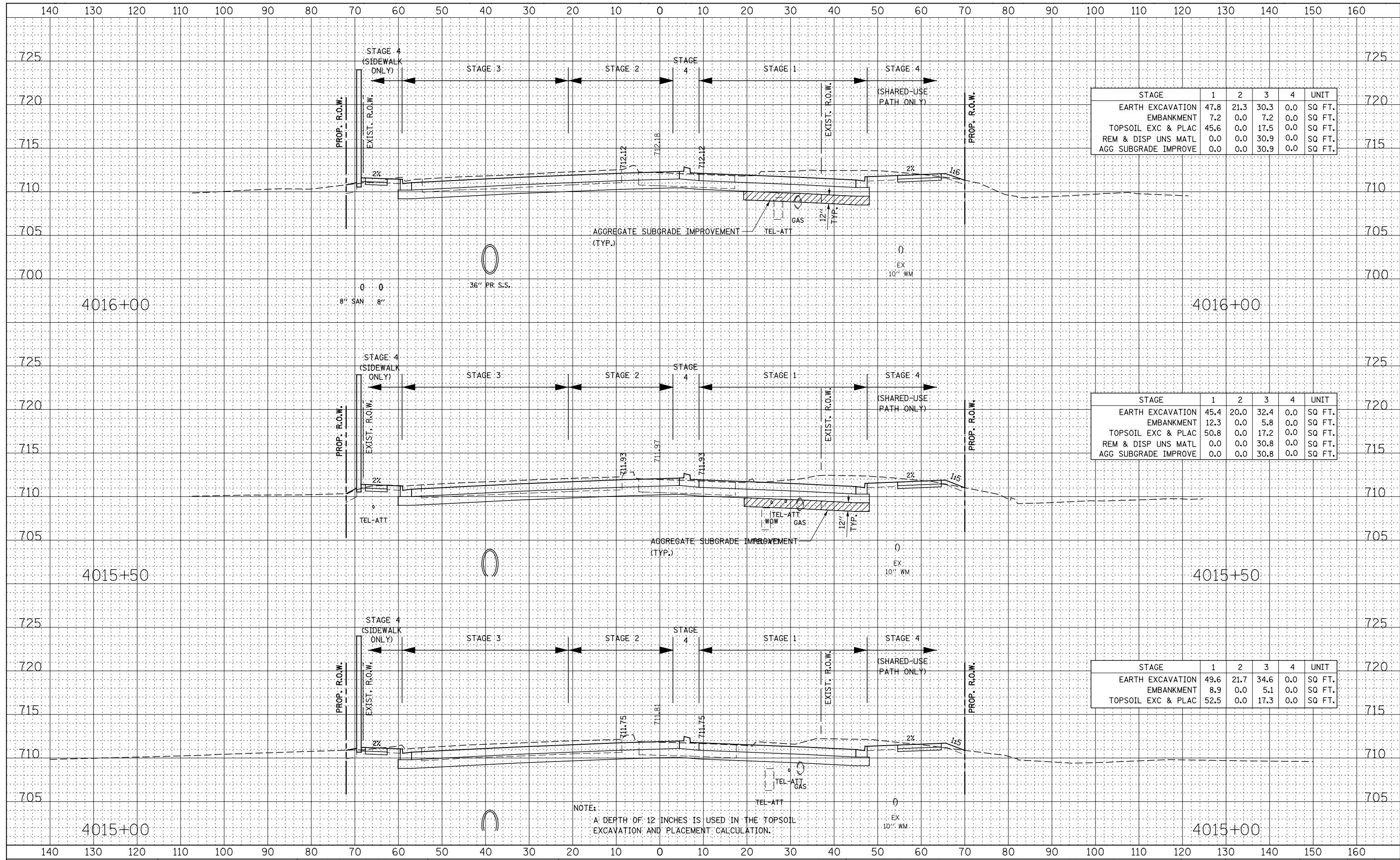
DESIGNED - RTA	REVISED -
DRAWN - KES	REVISED -
CHECKED - PJO	REVISED -
DATE - 12/14/2012	REVISED -

SCALE: SHEET NO. 30 OF 59 SHEETS STA. 4013+50 TO STA. 4014+60

F.A.P. RTE.	SECTION	COUNTY	TOTAL SHEETS	SHEET NO.
338	(112 & 113) WRS-6	DUPAGE	734	671
CONTRACT NO. 60R31				
FED. ROAD DIST. NO. ILLINOIS FED. AID PROJECT				

DATE	
BY	
FINAL SURVEY	
SURVEYED	
PLOTTED	
TEMPLATE	
NOTE BOOK	
AREAS CHECKED	
NO.	

DATE	
BY	
ORIGINAL SURVEY	
SURVEYED	
PLOTTED	
TEMPLATE	
NOTE BOOK	
AREAS CHECKED	
NO.	



STAGE	1	2	3	4	UNIT
EARTH EXCAVATION	47.8	21.3	30.3	0.0	SQ FT.
EMBANKMENT	7.2	0.0	7.2	0.0	SQ FT.
TOPSOIL EXC & PLAC	45.6	0.0	17.5	0.0	SQ FT.
REM & DISP UNS MATL	0.0	0.0	30.9	0.0	SQ FT.
AGG SUBGRADE IMPROVE	0.0	0.0	30.9	0.0	SQ FT.

STAGE	1	2	3	4	UNIT
EARTH EXCAVATION	45.4	20.0	32.4	0.0	SQ FT.
EMBANKMENT	12.3	0.0	5.8	0.0	SQ FT.
TOPSOIL EXC & PLAC	50.8	0.0	17.2	0.0	SQ FT.
REM & DISP UNS MATL	0.0	0.0	30.8	0.0	SQ FT.
AGG SUBGRADE IMPROVE	0.0	0.0	30.8	0.0	SQ FT.

STAGE	1	2	3	4	UNIT
EARTH EXCAVATION	49.6	21.7	34.6	0.0	SQ FT.
EMBANKMENT	8.9	0.0	5.1	0.0	SQ FT.
TOPSOIL EXC & PLAC	52.5	0.0	17.3	0.0	SQ FT.

NOTE:
A DEPTH OF 12 INCHES IS USED IN THE TOPSOIL EXCAVATION AND PLACEMENT CALCULATION.

**STATE OF ILLINOIS
DEPARTMENT OF TRANSPORTATION**

**ILLINOIS ROUTE 59
STAGE 1 THRU 4 CROSS-SECTIONS**

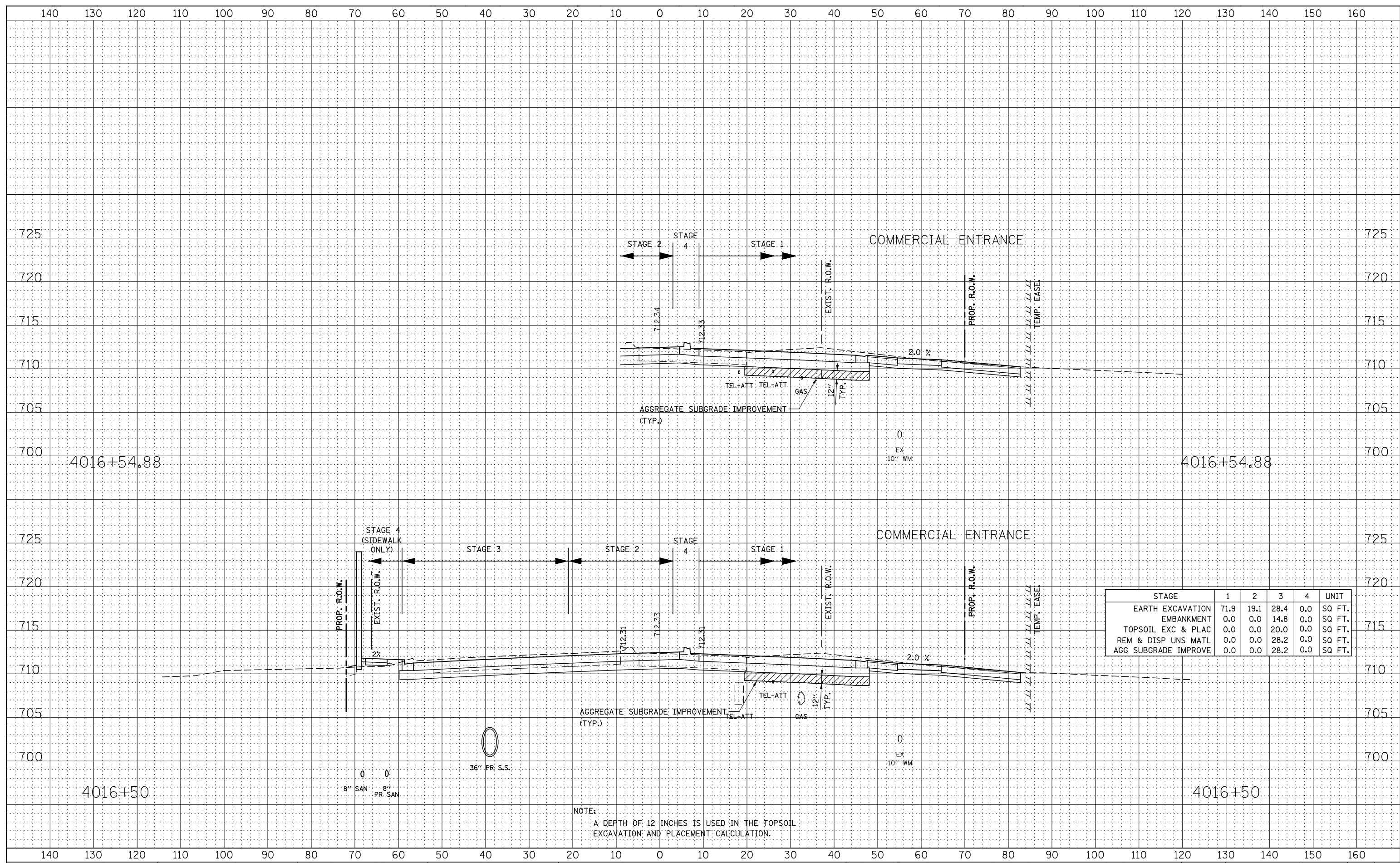
DESIGNED - RTA	REVISED -
DRAWN - KES	REVISED -
CHECKED - PJO	REVISED -
DATE - 12/14/2012	REVISED -

SCALE: SHEET NO. 31 OF 59 SHEETS STA. 4015+00 TO STA. 4016+00

F.A.P. RTE.	SECTION	COUNTY	TOTAL SHEETS	SHEET NO.
338	(112 & 113) WRS-6	DUPAGE	734	672
CONTRACT NO. 60R31				
FED. ROAD DIST. NO. ILLINOIS FED. AID PROJECT				

DATE	
BY	
FINAL SURVEY	SURVEYED
NOTE BOOK	PLOTTED
NO.	TEMPLATE
	AREAS CHECKED

DATE	
BY	
ORIGINAL SURVEY	SURVEYED
NOTE BOOK	PLOTTED
NO.	TEMPLATE
	AREAS CHECKED



NOTE:
A DEPTH OF 12 INCHES IS USED IN THE TOPSOIL EXCAVATION AND PLACEMENT CALCULATION.

STATE OF ILLINOIS
DEPARTMENT OF TRANSPORTATION

ILLINOIS ROUTE 59
STAGE 1 THRU 4 CROSS-SECTIONS

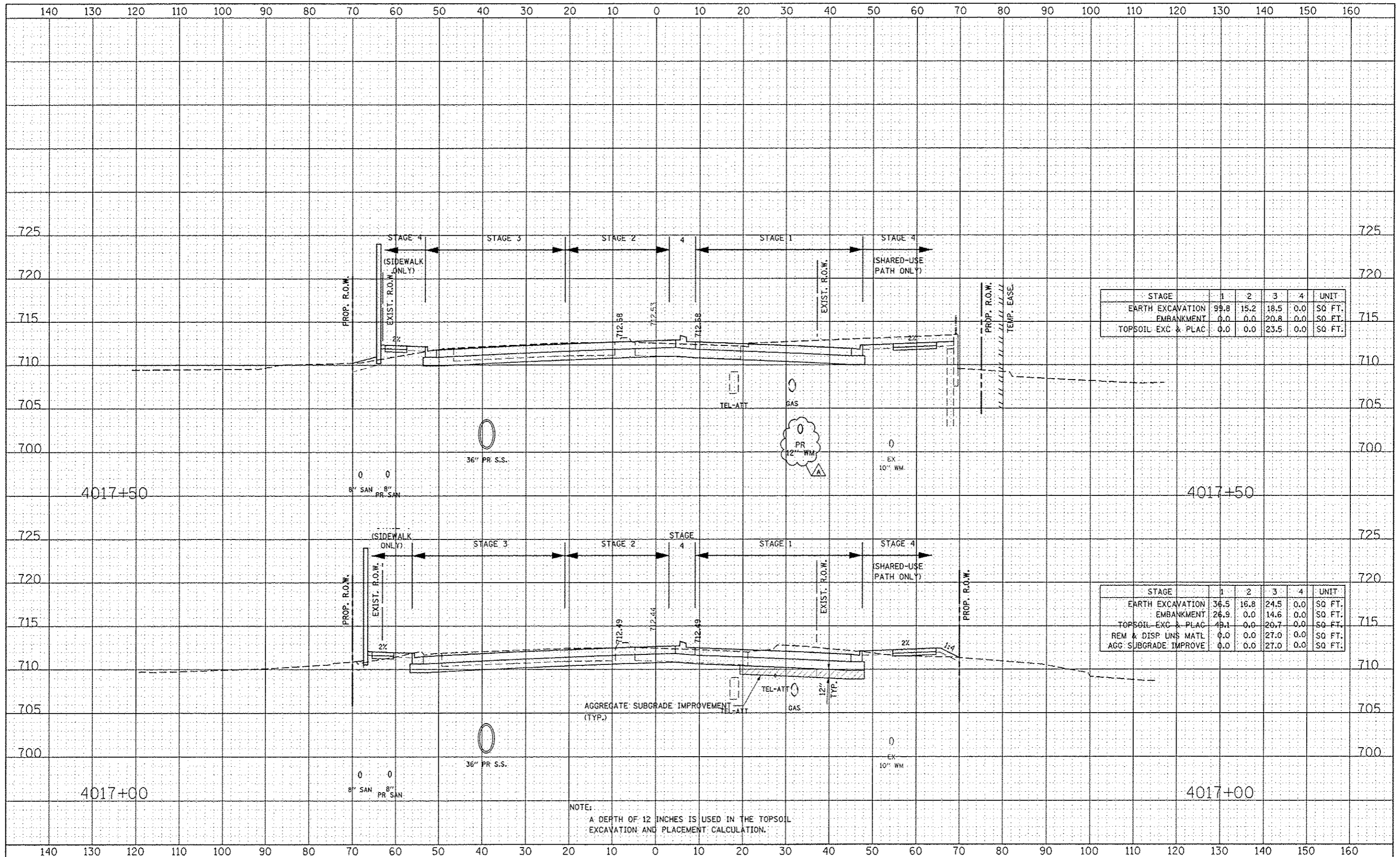
DESIGNED - RTA	REVISED -
DRAWN - KES	REVISED -
CHECKED - PJO	REVISED -
DATE - 12/14/2012	REVISED -

SCALE: SHEET NO. 32 OF 59 SHEETS STA. 4016+50 TO STA. 4016+54.88

F.A.P. RTE.	SECTION	COUNTY	TOTAL SHEETS	SHEET NO.
338	(112 & 113) WRS-6	DUPAGE	734	673
CONTRACT NO. 60R31				
FED. ROAD DIST. NO. ILLINOIS FED. AID PROJECT				

DESIGNED	RIA
DRAWN	RES
CHECKED	PRJ
DATE	12/14/2012

DESIGNED	RIA
DRAWN	RES
CHECKED	PRJ
DATE	12/14/2012



STAGE	1	2	3	4	UNIT
EARTH EXCAVATION	99.8	15.2	18.5	0.0	SQ. FT.
EMBANKMENT	0.0	0.0	20.8	0.0	SQ. FT.
TOPSOIL EXC & PLAC	0.0	0.0	23.5	0.0	SQ. FT.

STAGE	1	2	3	4	UNIT
EARTH EXCAVATION	36.5	16.8	24.5	0.0	SQ. FT.
EMBANKMENT	26.9	0.0	14.6	0.0	SQ. FT.
TOPSOIL EXC & PLAC	49.1	0.0	20.7	0.0	SQ. FT.
REM & DISP UNS MATL	0.0	0.0	27.0	0.0	SQ. FT.
AGG SUBGRADE IMPROVE	0.0	0.0	27.0	0.0	SQ. FT.

NOTE:
A DEPTH OF 12 INCHES IS USED IN THE TOPSOIL EXCAVATION AND PLACEMENT CALCULATION.

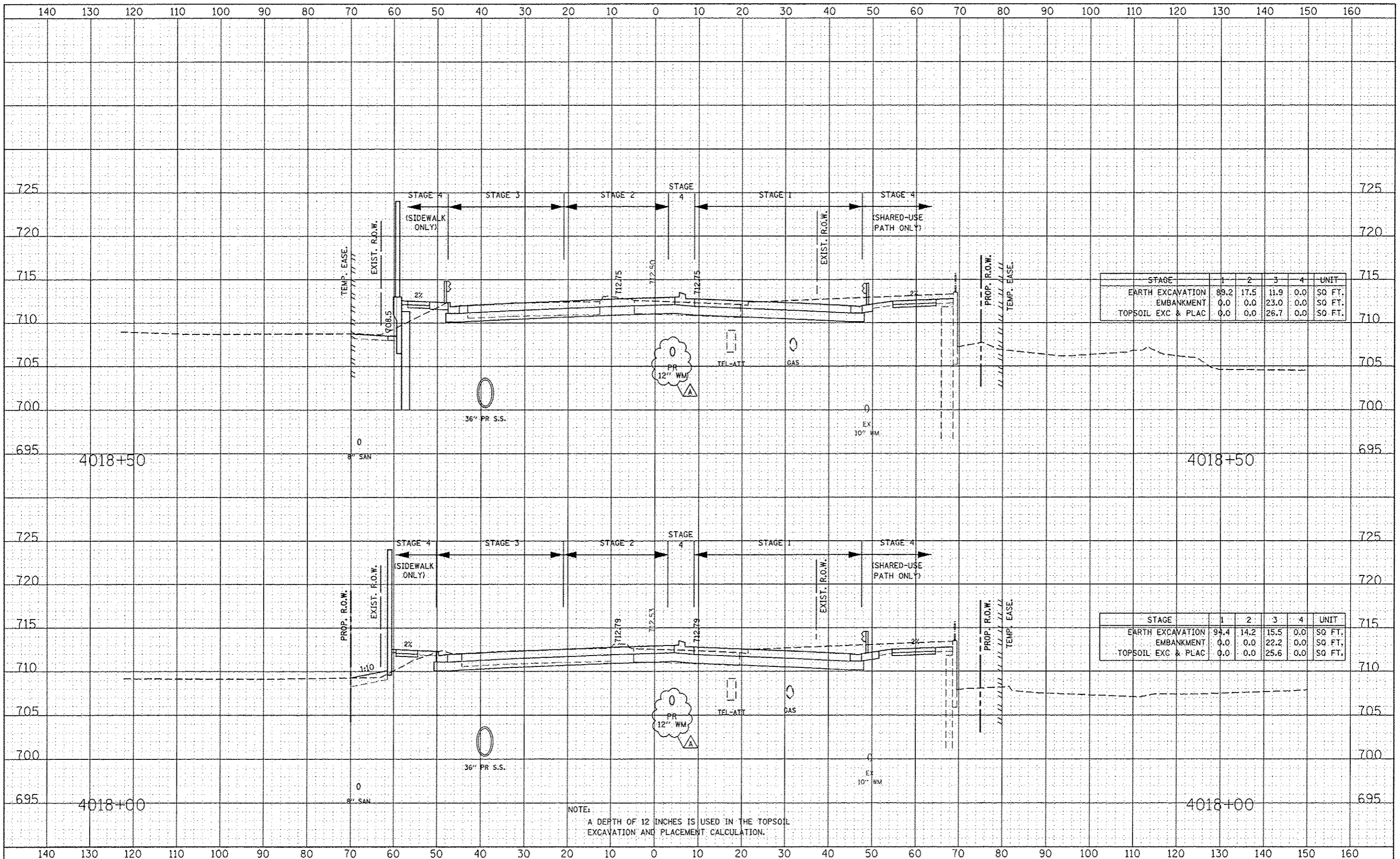
DESIGNED	RIA	REVISED	ADDENDUM A 02/22/2013
DRAWN	RES	REVISED	
CHECKED	PRJ	REVISED	
DATE	12/14/2012	REVISED	

**STATE OF ILLINOIS
DEPARTMENT OF TRANSPORTATION**

ILLINOIS ROUTE 59 STAGE 1 THRU 4 CROSS-SECTIONS		F.A.P. RTE.	SECTION	COUNTY	TOTAL SHEETS	SHEET NO.
SCALE:		338	(112 & 113) WRS-6	DUPAGE	734	674
SHEET NO. 33 OF 59 SHEETS		STA. 4017+00 TO STA. 4017+50		CONTRACT NO. 60R31		
FED. ROAD DIST. NO.		ILLINOIS FED. AID PROJECT				

DATE		
BY		
REVISIONS		
NO. 1	DATE	DESCRIPTION

DATE		
BY		
REVISIONS		
NO. 1	DATE	DESCRIPTION



STAGE	1	2	3	4	UNIT
EARTH EXCAVATION	89.2	17.5	11.9	0.0	SQ FT.
EMBANKMENT	0.0	0.0	23.0	0.0	SQ FT.
TOPSOIL EXC & PLAC	0.0	0.0	26.7	0.0	SQ FT.

STAGE	1	2	3	4	UNIT
EARTH EXCAVATION	94.4	14.2	15.5	0.0	SQ FT.
EMBANKMENT	0.0	0.0	22.2	0.0	SQ FT.
TOPSOIL EXC & PLAC	0.0	0.0	25.6	0.0	SQ FT.

NOTE:
A DEPTH OF 12 INCHES IS USED IN THE TOPSOIL EXCAVATION AND PLACEMENT CALCULATION.

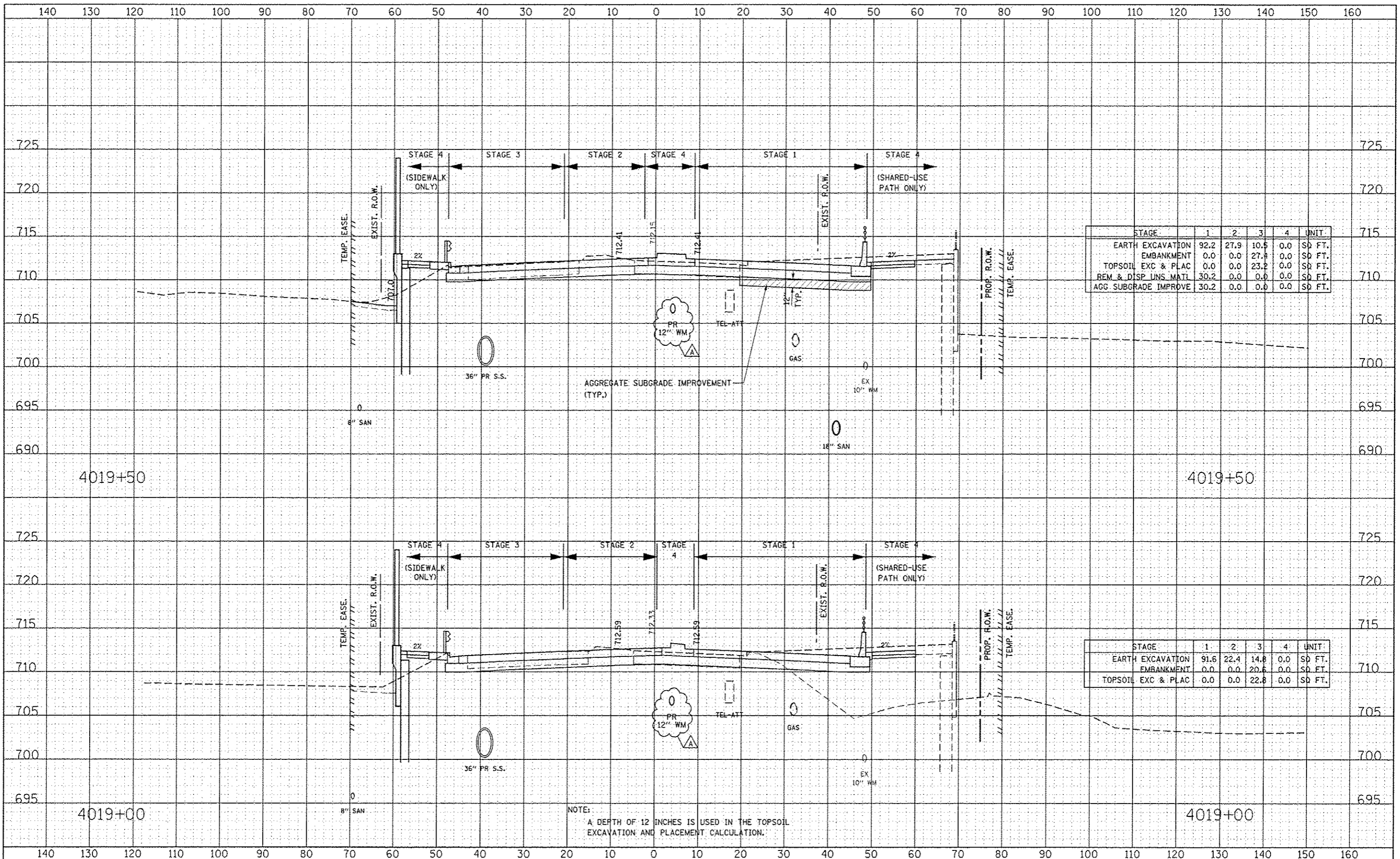
DESIGNED	RTA	REVISED	ADDENDUM A 02/22/2013
DRAWN	RES	REVISED	
CHECKED	PJO	REVISED	
DATE	12/14/2010	REVISED	

STATE OF ILLINOIS
DEPARTMENT OF TRANSPORTATION

ILLINOIS ROUTE 59 STAGE 1 THRU 4 CROSS-SECTIONS		F.A.P. RTE.	SECTION	COUNTY	TOTAL SHEETS	SHEET NO.
SCALE:		338	(112 & 113) WRS-6	DUPAGE	734	675
SHEET NO. 34 OF 59 SHEETS		STA. 4018+00 TO STA. 4018+50		CONTRACT NO. 60R31		
FED. ROAD DIST. NO. [ILLINOIS] FED. AID PROJECT						

DATE	BY
DESIGNED	RTA
DRAWN	RES
CHECKED	PJO
DATE	12/14/2012

DATE	BY
DESIGNED	RTA
DRAWN	RES
CHECKED	PJO
DATE	12/14/2012



STAGE	1	2	3	4	UNIT
EARTH EXCAVATION	92.2	27.9	10.5	0.0	SD FT.
EMBANKMENT	0.0	0.0	27.4	0.0	SD FT.
TOPSOIL EXC & PLAC	0.0	0.0	23.2	0.0	SD FT.
REM & DISP UNS MATL	30.2	0.0	0.0	0.0	SD FT.
AGG SUBGRADE IMPROVE	30.2	0.0	0.0	0.0	SD FT.

STAGE	1	2	3	4	UNIT
EARTH EXCAVATION	91.6	22.4	14.8	0.0	SD FT.
EMBANKMENT	0.0	0.0	20.6	0.0	SD FT.
TOPSOIL EXC & PLAC	0.0	0.0	22.8	0.0	SD FT.

NOTE:
A DEPTH OF 12 INCHES IS USED IN THE TOPSOIL EXCAVATION AND PLACEMENT CALCULATION.

DESIGNED	RTA	REVISED	ADDENDUM A 02/22/2013
DRAWN	RES	REVISED	
CHECKED	PJO	REVISED	
DATE	12/14/2012	REVISED	

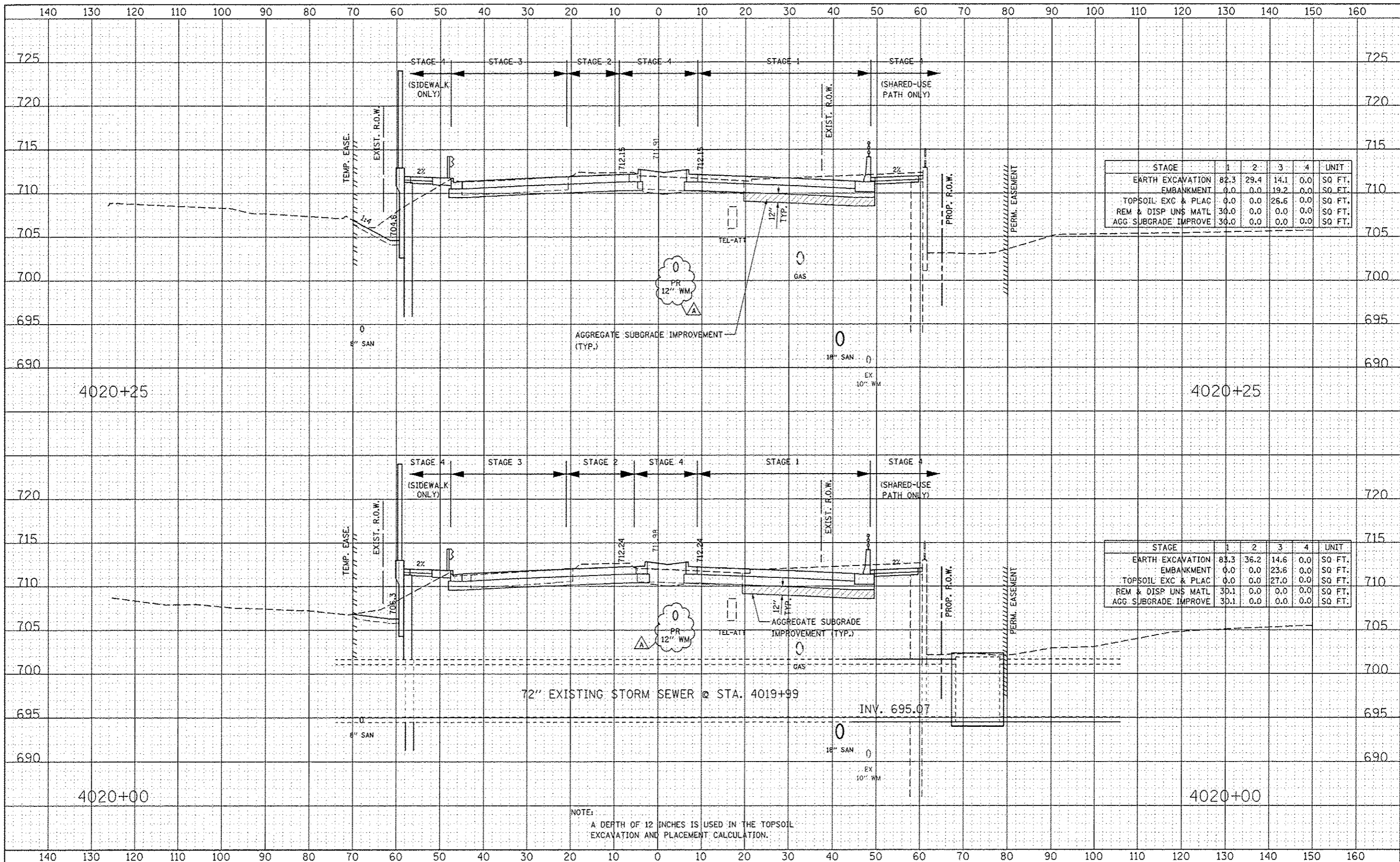
STATE OF ILLINOIS
DEPARTMENT OF TRANSPORTATION

ILLINOIS ROUTE 59
STAGE 1 THRU 4 CROSS-SECTIONS
SCALE: SHEET NO. 35 OF 59 SHEETS STA. 4019+00 TO STA. 4019+50

F.A.P. RTE.	SECTION	COUNTY	TOTAL SHEET NO.
338	(112 & 113) WRS-6	DUPAGE	734 676
FED. ROAD DIST. NO.	ILLINOIS FED. AID PROJECT	CONTRACT NO. 60R31	

DATE	
BY	
DESIGNED	
DRAWN	
CHECKED	
DATE	

DATE	
BY	
DESIGNED	
DRAWN	
CHECKED	
DATE	



STAGE	1	2	3	4	UNIT
EARTH EXCAVATION	82.3	29.4	14.1	0.0	SQ FT.
EMBANKMENT	0.0	0.0	19.2	0.0	SQ FT.
TOPSOIL EXC & PLAC	0.0	0.0	26.6	0.0	SQ FT.
REM & DISP UNS MATL	30.0	0.0	0.0	0.0	SQ FT.
AGG SUBGRADE IMPROVE	30.0	0.0	0.0	0.0	SQ FT.

STAGE	1	2	3	4	UNIT
EARTH EXCAVATION	83.3	36.2	14.6	0.0	SQ FT.
EMBANKMENT	0.0	0.0	23.6	0.0	SQ FT.
TOPSOIL EXC & PLAC	0.0	0.0	27.0	0.0	SQ FT.
REM & DISP UNS MATL	30.1	0.0	0.0	0.0	SQ FT.
AGG SUBGRADE IMPROVE	30.1	0.0	0.0	0.0	SQ FT.

NOTE:
A DEPTH OF 12 INCHES IS USED IN THE TOPSOIL EXCAVATION AND PLACEMENT CALCULATION.

DESIGNED - RTA	REVISED - ADDENDUM A 02/22/2013
DRAWN - KE5	REVISED -
CHECKED - PJO	REVISED -
DATE - 12/14/2012	REVISED -

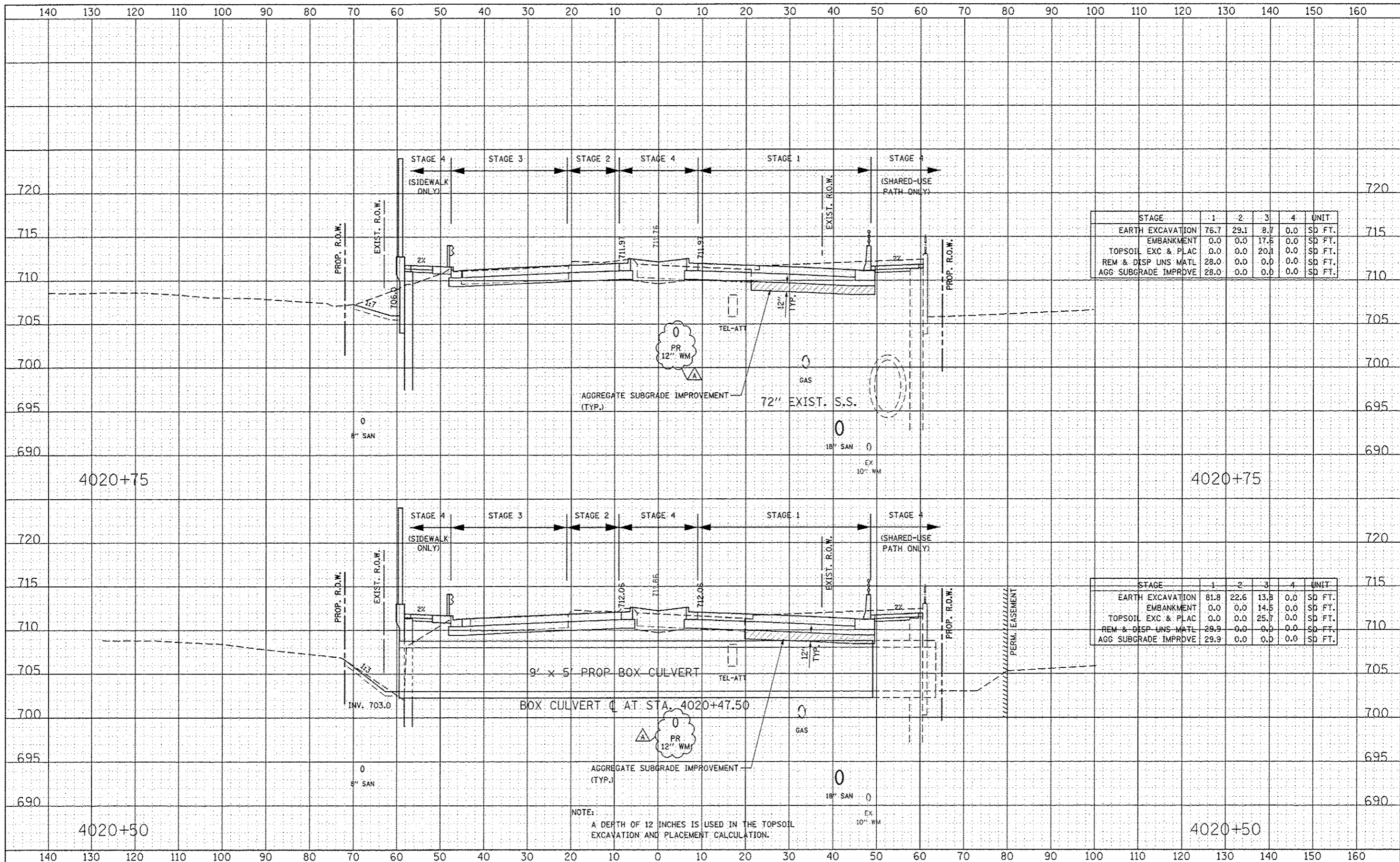
STATE OF ILLINOIS
DEPARTMENT OF TRANSPORTATION

ILLINOIS ROUTE 59
STAGE 1 THRU 4 CROSS-SECTIONS
SCALE: SHEET NO. 36 OF 59 SHEETS STA. 4020+00 TO STA. 4020+25

F.A.P. RTE.	SECTION	COUNTY	TOTAL SHEETS	SHEET NO.
338	(112 & 113) WRS-6	DUPAGE	734	677
FED. ROAD DIST. NO.		ILLINOIS FED. AID PROJECT		
CONTRACT NO. 60R31				

DATE	
DESIGNED	
DRAWN	
CHECKED	
DATE	

DATE	
DESIGNED	
DRAWN	
CHECKED	
DATE	



STAGE	1	2	3	4	UNIT
EARTH EXCAVATION	76.7	29.1	8.7	0.0	SD FT.
EMBANKMENT	0.0	0.0	17.5	0.0	SD FT.
TOPSOIL EXC & PLAC	0.0	0.0	20.1	0.0	SD FT.
REM & DISP UNS MATL	28.0	0.0	0.0	0.0	SD FT.
AGG SUBGRADE IMPROVE	28.0	0.0	0.0	0.0	SD FT.

STAGE	1	2	3	4	UNIT
EARTH EXCAVATION	81.8	22.6	13.3	0.0	SD FT.
EMBANKMENT	0.0	0.0	14.5	0.0	SD FT.
TOPSOIL EXC & PLAC	0.0	0.0	25.7	0.0	SD FT.
REM & DISP UNS MATL	29.9	0.0	0.0	0.0	SD FT.
AGG SUBGRADE IMPROVE	29.9	0.0	0.0	0.0	SD FT.

NOTE:
A DEPTH OF 12 INCHES IS USED IN THE TOPSOIL EXCAVATION AND PLACEMENT CALCULATION.

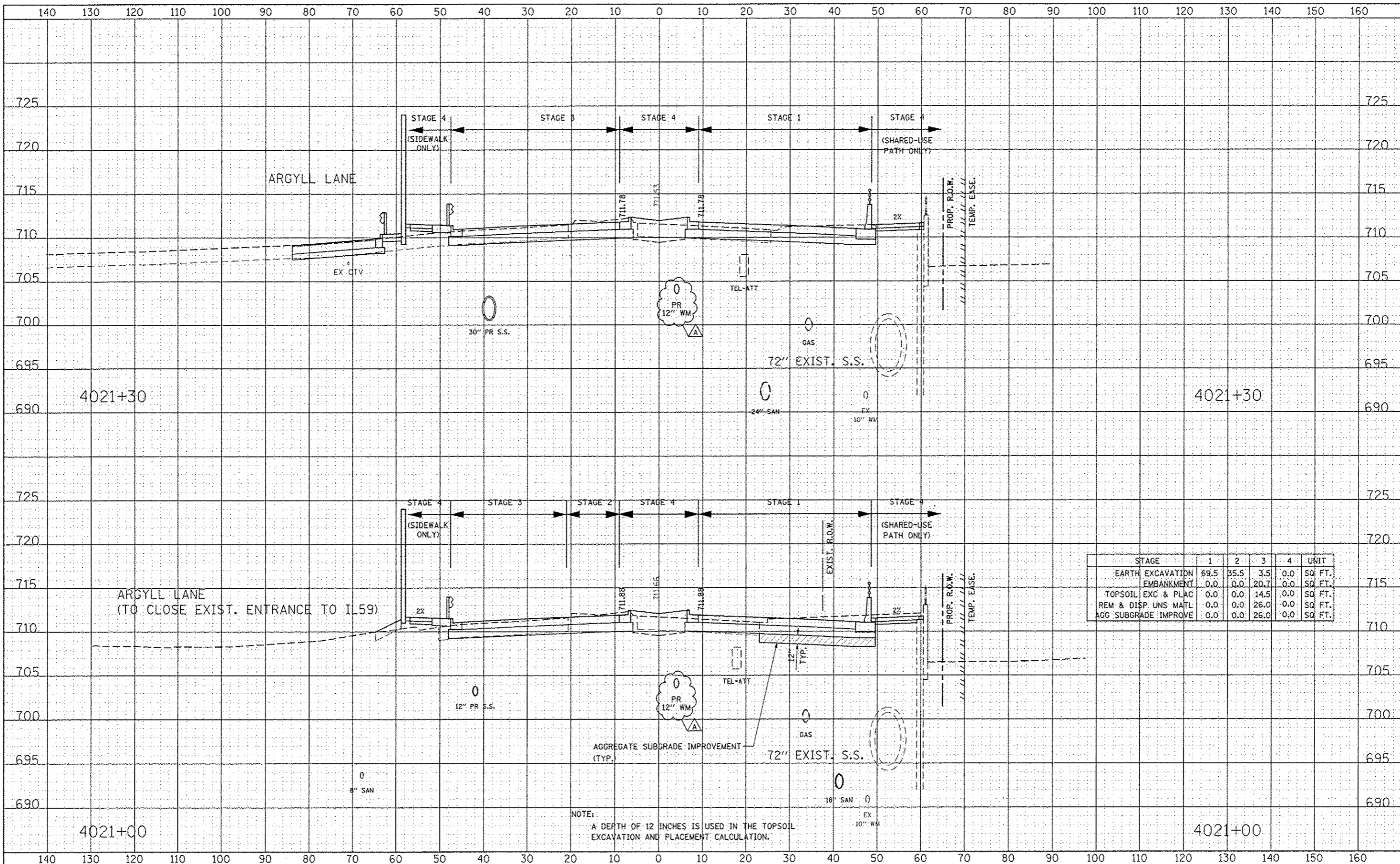
DESIGNED	RTA	REVISED	ADDENDUM A 02/22/2013
DRAWN	RES	REVISED	
CHECKED	PJO	REVISED	
DATE	12/14/2012	REVISED	

STATE OF ILLINOIS
DEPARTMENT OF TRANSPORTATION

ILLINOIS ROUTE 59 STAGE 1 THRU 4 CROSS-SECTIONS		F.A.P. RTE.	SECTION	COUNTY	TOTAL SHEETS	SHEET NO.
SCALE: 1" = 10'		338	(112 & 113) WRS-6	DUPAGE	734	678
SHEET NO. 37 OF 59 SHEETS		STA. 4020+50 TO STA. 4020+75		CONTRACT NO. 60R31		
		FED. ROAD DIST. NO.		ILLINOIS FED. AID PROJECT		

DATE	
BY	
DESIGNED	
DRAWN	
CHECKED	
DATE	

DATE	
BY	
DESIGNED	
DRAWN	
CHECKED	
DATE	



STAGE	1	2	3	4	UNIT
EARTH EXCAVATION	69.5	35.5	3.5	0.0	SQ. FT.
EMBANKMENT	0.0	0.0	20.7	0.0	SQ. FT.
TOPSOIL EXC & PLAC	0.0	0.0	14.5	0.0	SQ. FT.
REM & DISP UNS MATL	0.0	0.0	26.0	0.0	SQ. FT.
AGG SUBGRADE IMPROVE	0.0	0.0	26.0	0.0	SQ. FT.

NOTE:
A DEPTH OF 12 INCHES IS USED IN THE TOPSOIL EXCAVATION AND PLACEMENT CALCULATION.

DESIGNED	RTA	REVISED	ADDENDUM A 02/22/2013
DRAWN	RES	REVISED	
CHECKED	PAO	REVISED	
DATE	12/14/2012	REVISED	

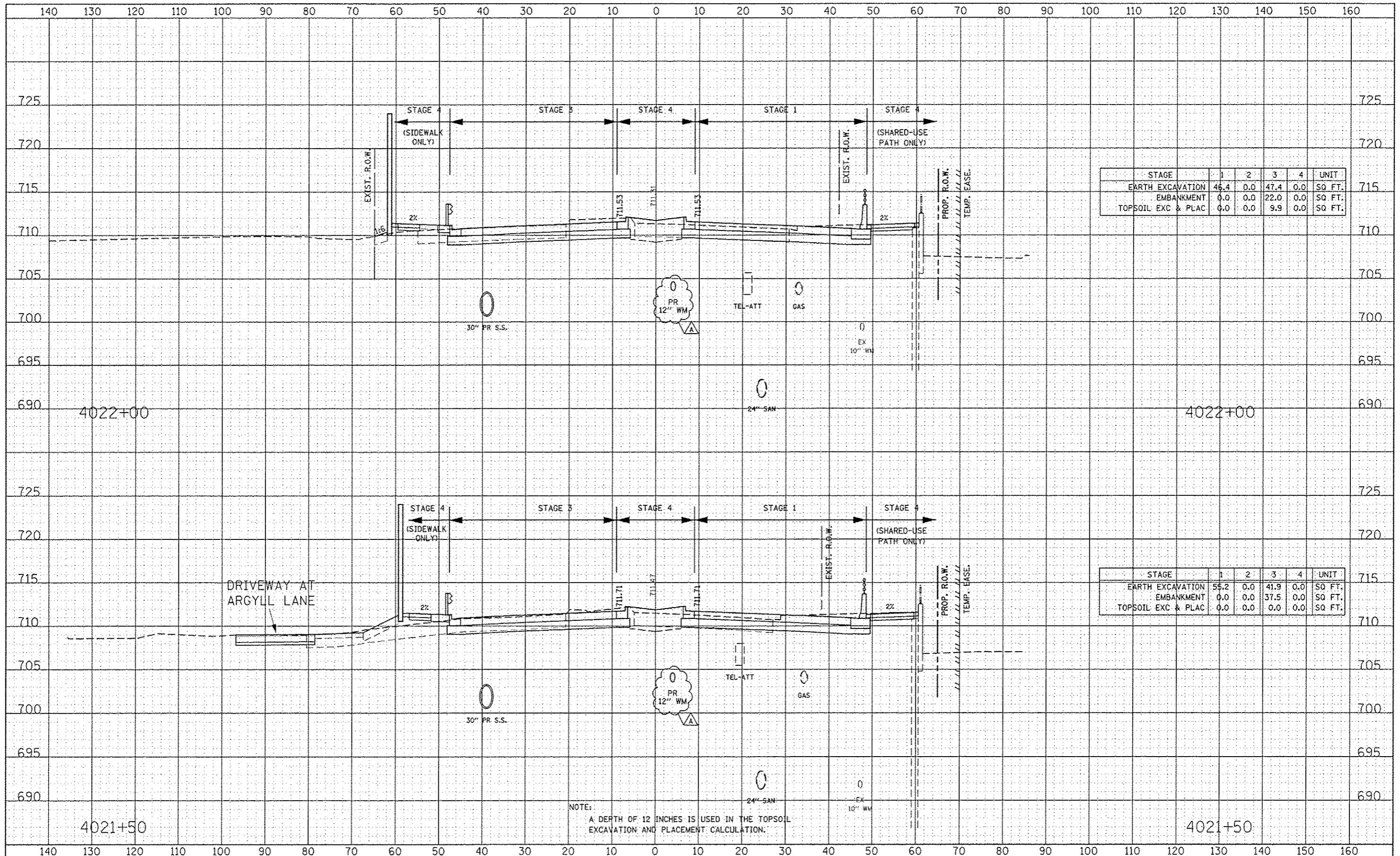
STATE OF ILLINOIS
DEPARTMENT OF TRANSPORTATION

ILLINOIS ROUTE 59
STAGE 1 THRU 4 CROSS-SECTIONS
SCALE: SHEET NO. 38 OF 59 SHEETS STA. 4021+00 TO STA. 4021+00

F.A.P. RTE.	SECTION	COUNTY	TOTAL SHEETS	SHEET NO.
338	(112 & 113) WRS-6	DUPAGE	734	679
CONTRACT NO. 60R31				
FED. ROAD DIST. NO. [ILLINOIS] FED. AID PROJECT				

DATE	
DESIGNED	
DRAWN	
CHECKED	
DATE	

DATE	
DESIGNED	
DRAWN	
CHECKED	
DATE	



STAGE	1	2	3	4	UNIT
EARTH EXCAVATION	46.4	0.0	47.4	0.0	SQ FT.
EMBANKMENT	0.0	0.0	22.0	0.0	SQ FT.
TOPSOIL EXC & PLAC	0.0	0.0	9.9	0.0	SQ FT.

STAGE	1	2	3	4	UNIT
EARTH EXCAVATION	55.2	0.0	41.9	0.0	SQ FT.
EMBANKMENT	0.0	0.0	37.5	0.0	SQ FT.
TOPSOIL EXC & PLAC	0.0	0.0	0.0	0.0	SQ FT.

NOTE:
A DEPTH OF 12 INCHES IS USED IN THE TOPSOIL EXCAVATION AND PLACEMENT CALCULATION.

DESIGNED	- RTA	REVISED	ADDENDUM A 02/22/2013
DRAWN	- RES	REVISED	
CHECKED	- PJJ	REVISED	
DATE	12/14/2012	REVISED	

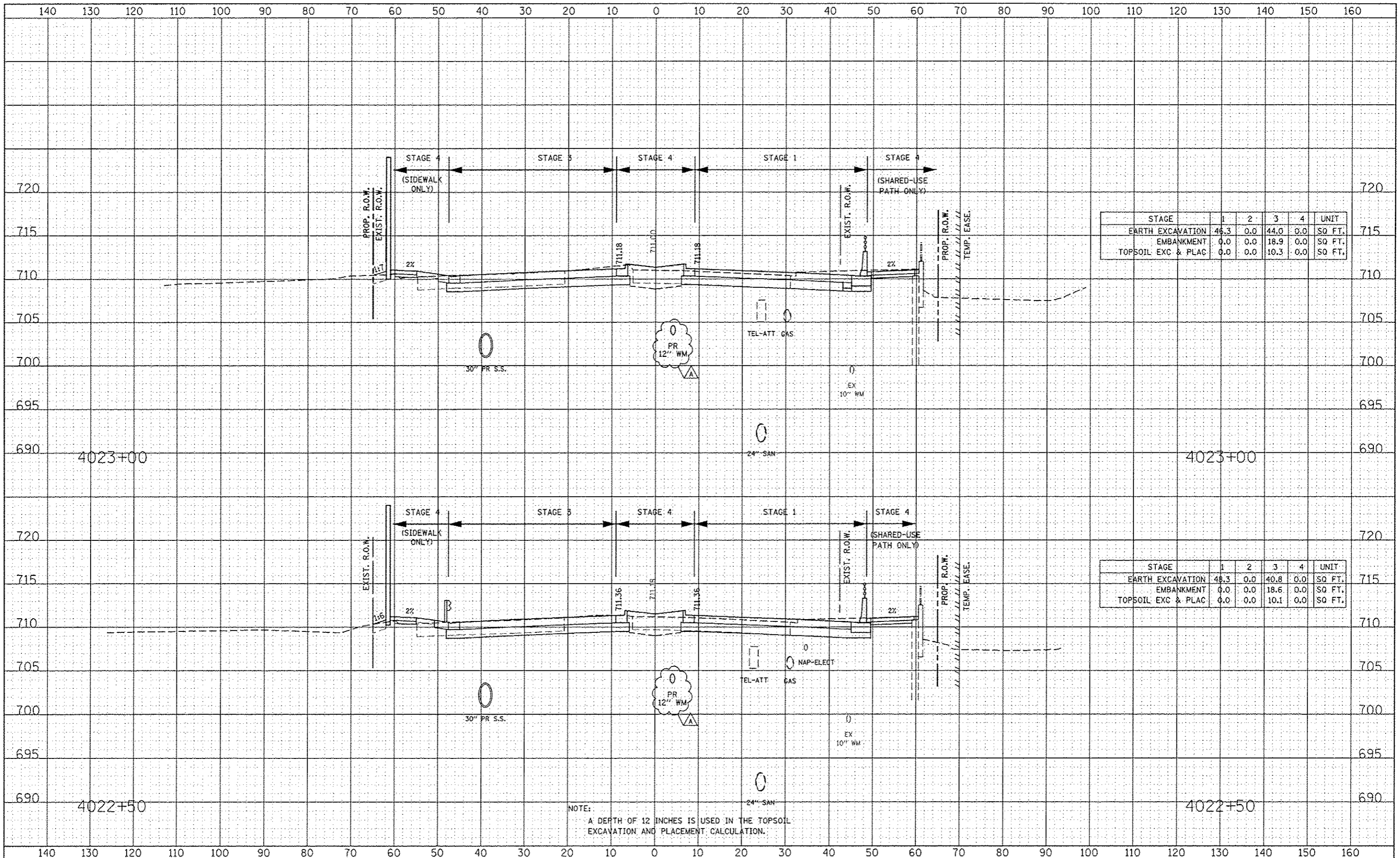
STATE OF ILLINOIS
DEPARTMENT OF TRANSPORTATION

ILLINOIS ROUTE 59
STAGE 1 THRU 4 CROSS-SECTIONS
SCALE: SHEET NO. 39 OF 59 SHEETS STA. 4021+50 TO STA. 4022+00

F.A.P. RTE.	SECTION	COUNTY	TOTAL SHEETS	SHEET NO.
338	(112 & 113) WRS-6	DUPAGE	734	680
CONTRACT NO. 60R31			ILLINOIS FED. AID PROJECT	

DATE	
BY	
REVISION	
REVISION	
REVISION	
REVISION	
REVISION	

DATE	
BY	
REVISION	
REVISION	
REVISION	
REVISION	
REVISION	



STAGE	1	2	3	4	UNIT
EARTH EXCAVATION	46.3	0.0	44.0	0.0	SQ FT.
EMBANKMENT	0.0	0.0	18.9	0.0	SQ FT.
TOPSOIL EXC & PLAC	0.0	0.0	10.3	0.0	SQ FT.

STAGE	1	2	3	4	UNIT
EARTH EXCAVATION	46.3	0.0	40.8	0.0	SQ FT.
EMBANKMENT	0.0	0.0	18.6	0.0	SQ FT.
TOPSOIL EXC & PLAC	0.0	0.0	10.1	0.0	SQ FT.

NOTE:
A DEPTH OF 12 INCHES IS USED IN THE TOPSOIL EXCAVATION AND PLACEMENT CALCULATION.

DESIGNED	RFA	REVISED	ADDENDUM A 02/22/2013
DRAWN	KES	REVISED	
CHECKED	PJO	REVISED	
DATE	12/14/2012	REVISED	

STATE OF ILLINOIS
DEPARTMENT OF TRANSPORTATION

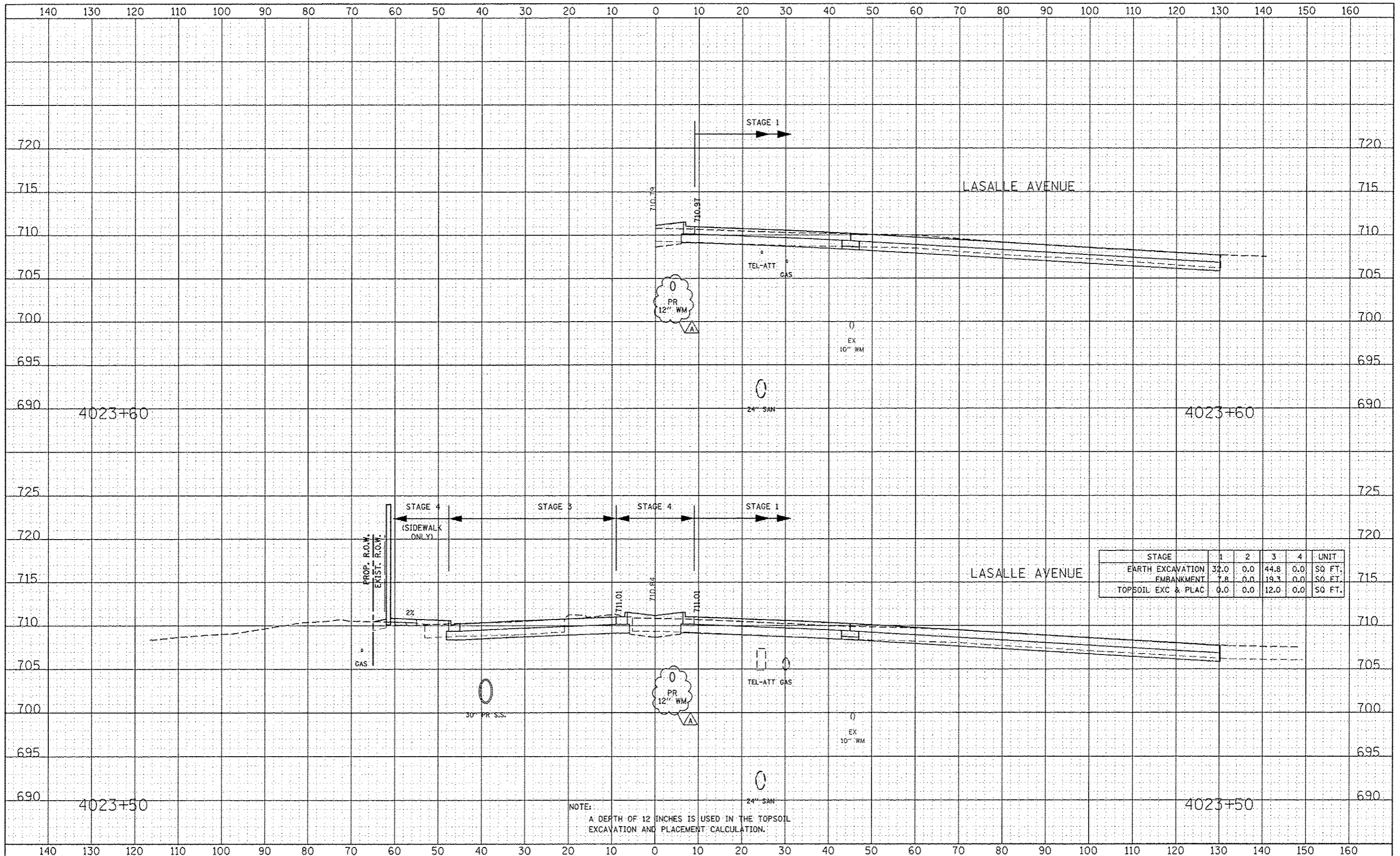
ILLINOIS ROUTE 59
STAGE 1 THRU 4 CROSS-SECTIONS

F.A.P. RTE.	SECTION	COUNTY	TOTAL SHEETS	SHEET NO.
338	(112 & 113) WRS-6	DUPAGE	734	681
FED. ROAD DIST. NO.		ILLINOIS FED. AID PROJECT		
CONTRACT NO. 60R31				

SCALE: SHEET NO. 40 OF 59 SHEETS STA. 4022+50 TO STA. 4023+00

DATE	
BY	
DESIGNED	
DRAWN	
CHECKED	
DATE	

DATE	
BY	
DESIGNED	
DRAWN	
CHECKED	
DATE	



STAGE	1	2	3	4	UNIT
EARTH EXCAVATION	32.0	0.0	44.8	0.0	SQ. FT.
EMBANKMENT	7.8	0.0	19.3	0.0	SQ. FT.
TOPSOIL EXC & PLAC	0.0	0.0	12.0	0.0	SQ. FT.

NOTE:
A DEPTH OF 12 INCHES IS USED IN THE TOPSOIL EXCAVATION AND PLACEMENT CALCULATION.

DESIGNED	RTA	REVISED	ADDENDUM A 02/22/2013
DRAWN	RES	REVISED	
CHECKED	PJO	REVISED	
DATE	12/14/2012	REVISED	

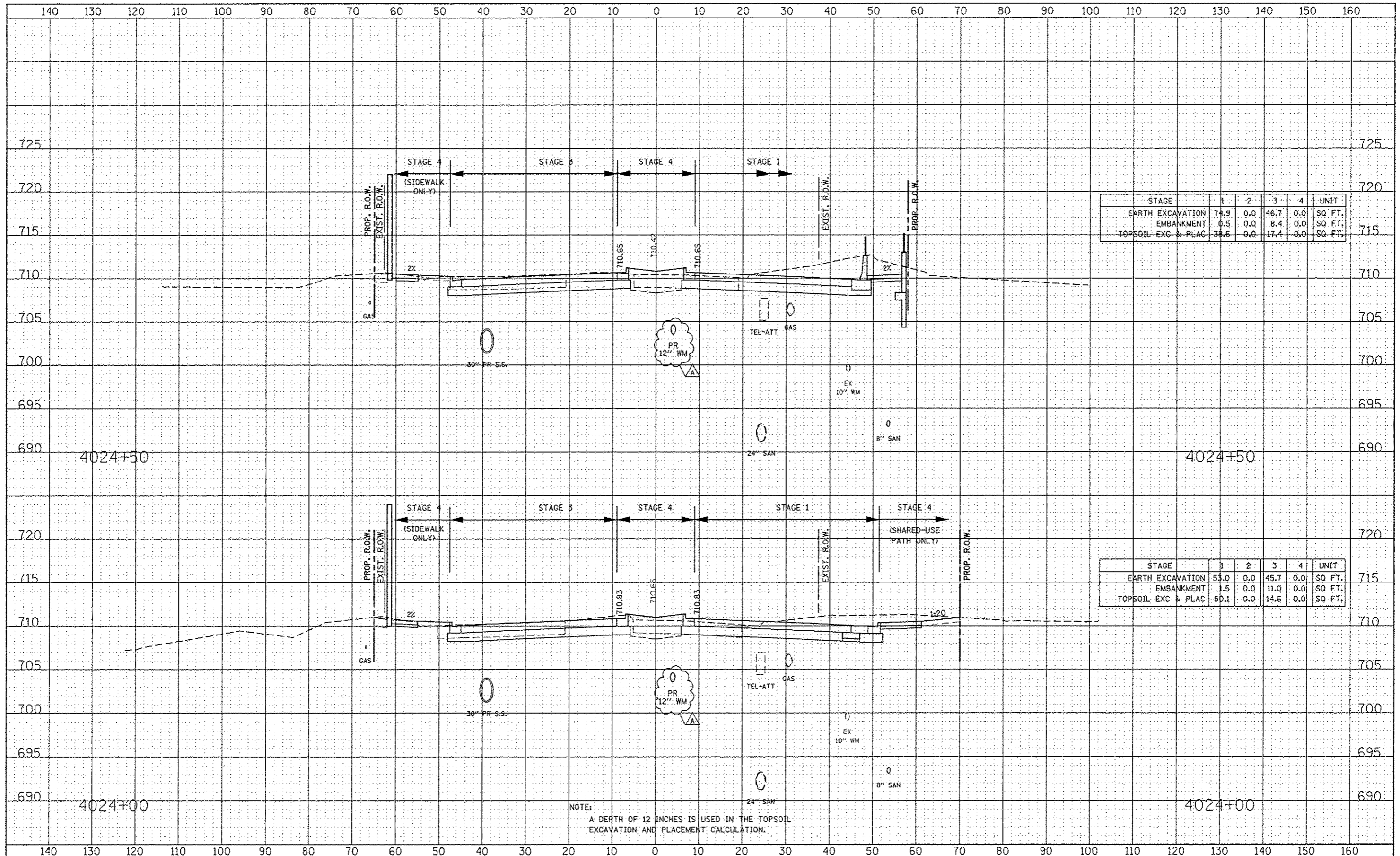
STATE OF ILLINOIS
DEPARTMENT OF TRANSPORTATION

ILLINOIS ROUTE 59
STAGE 1 THRU 4 CROSS-SECTIONS
SCALE: SHEET NO. 41 OF 59 SHEETS STA. 4023+50 TO STA. 4023+60

F.A.P. RTE.	SECTION	COUNTY	TOTAL SHEETS	SHEET NO.
338	(112 & 113) WRS-6	DUPAGE	734	682
FED. ROAD DIST. NO.		ILLINOIS FED. AID PROJECT		
CONTRACT NO. 60R31				

DATE	
BY	
DESIGNED	
DRAWN	
CHECKED	
IN CHARGE	

DATE	
BY	
DESIGNED	
DRAWN	
CHECKED	
IN CHARGE	



STAGE	1	2	3	4	UNIT
EARTH EXCAVATION	74.9	0.0	46.7	0.0	SQ. FT.
EMBANKMENT	0.5	0.0	8.4	0.0	SQ. FT.
TOPSOIL EXC & PLAC	38.6	0.0	17.4	0.0	SQ. FT.

STAGE	1	2	3	4	UNIT
EARTH EXCAVATION	53.0	0.0	45.7	0.0	SQ. FT.
EMBANKMENT	1.5	0.0	11.0	0.0	SQ. FT.
TOPSOIL EXC & PLAC	50.1	0.0	14.6	0.0	SQ. FT.

NOTE:
A DEPTH OF 12 INCHES IS USED IN THE TOPSOIL EXCAVATION AND PLACEMENT CALCULATION.

DESIGNED	RTA	REVISED	ADDENDUM A 02/22/2013
DRAWN	KE'S	REVISED	
CHECKED	PAD	REVISED	
DATE	12/14/2012	REVISED	

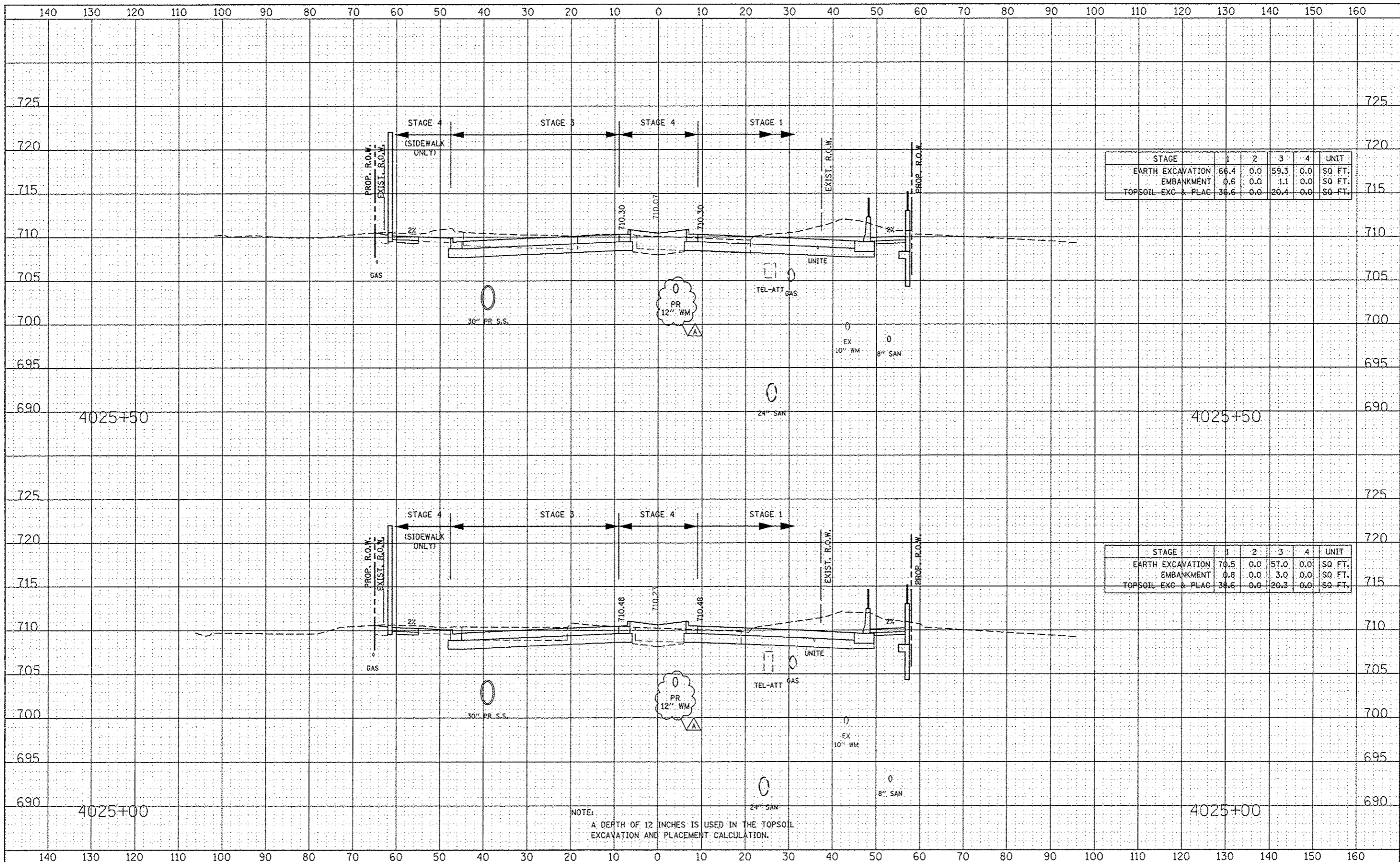
STATE OF ILLINOIS
DEPARTMENT OF TRANSPORTATION

ILLINOIS ROUTE 59
STAGE 1 THRU 4 CROSS-SECTIONS
SCALE: SHEET NO. 42 OF 59 SHEETS STA. 4024+00 TO STA. 4024+50

F.A.P. RTE.	SECTION	COUNTY	TOTAL SHEETS	SHEET NO.
338	(112 & 113) WRS-6	DUPAGE	734	683
FED. ROAD DIST. NO.			ILLINOIS FED. AID PROJECT	
			CONTRACT NO. 60R31	

DRAWN: _____
 CHECKED: _____
 DATE: _____
 DESIGNED: _____
 REVISIONS: _____
 NO. _____

DRAWN: _____
 CHECKED: _____
 DATE: _____
 DESIGNED: _____
 REVISIONS: _____
 NO. _____



STAGE	1	2	3	4	UNIT
EARTH EXCAVATION	66.4	0.0	59.3	0.0	SQ. FT.
EMBANKMENT	0.6	0.0	1.1	0.0	SQ. FT.
TOPSOIL EXC & PLAC	34.6	0.0	20.4	0.0	SQ. FT.

STAGE	1	2	3	4	UNIT
EARTH EXCAVATION	70.5	0.0	57.0	0.0	SQ. FT.
EMBANKMENT	0.8	0.0	3.0	0.0	SQ. FT.
TOPSOIL EXC & PLAC	38.6	0.0	20.3	0.0	SQ. FT.

NOTE:
 A DEPTH OF 12 INCHES IS USED IN THE TOPSOIL
 EXCAVATION AND PLACEMENT CALCULATION.

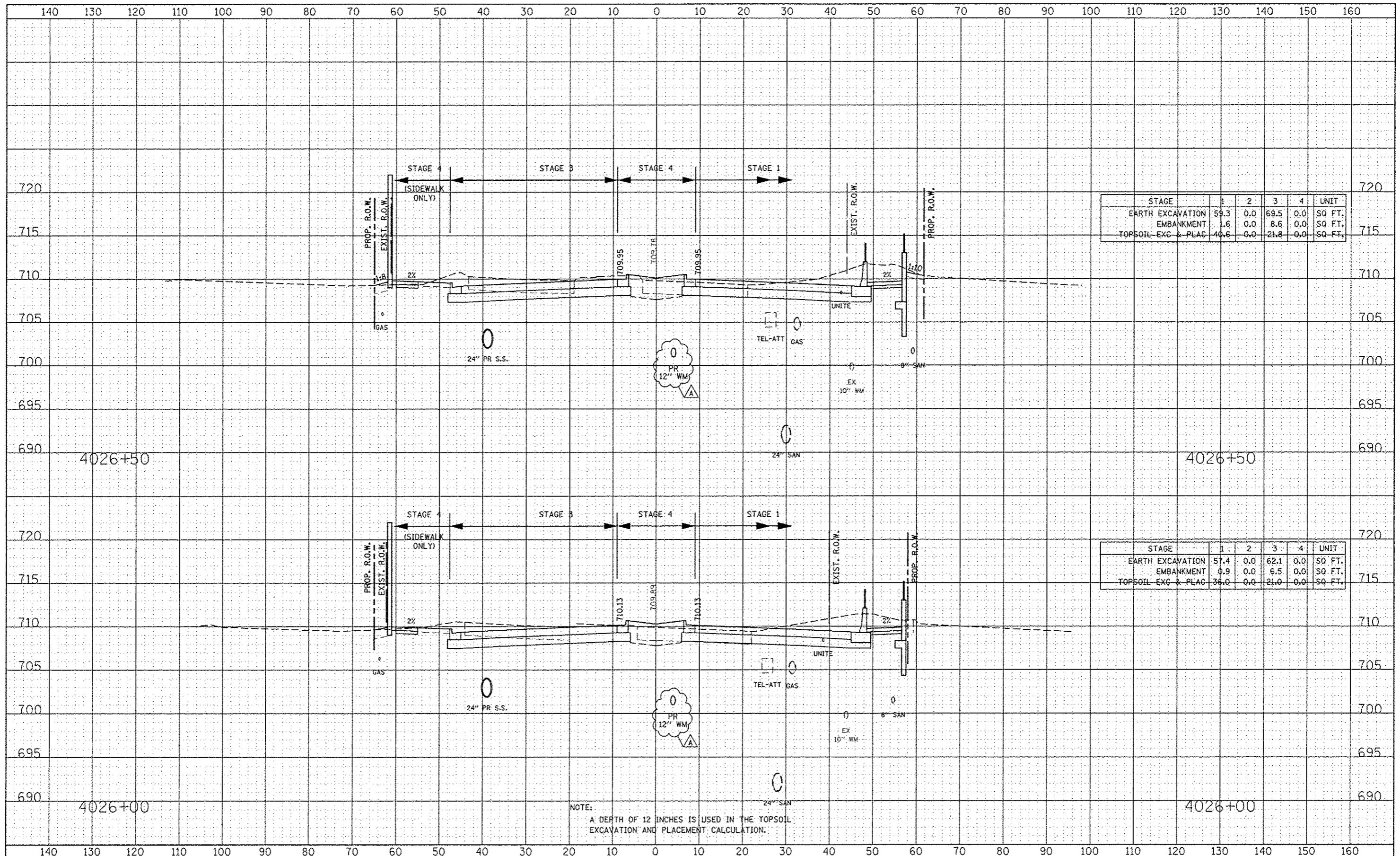
DESIGNED - WTA
 DRAWN - KE'S
 CHECKED - PJO
 DATE - 12/14/2012
 REVISED - ADDENDUM A 02/22/2013
 REVISED -
 REVISED -
 REVISED -

STATE OF ILLINOIS
DEPARTMENT OF TRANSPORTATION

ILLINOIS ROUTE 59
STAGE 1 THRU 4 CROSS-SECTIONS
 SCALE: _____
 SHEET NO. 43 OF 59 SHEETS | STA. 4025+00 TO STA. 4025+50
 F.A.P. RTE. 338 | SECTION (112 & 113) WRS-6 | COUNTY DUPAGE | TOTAL SHEETS 734 | SHEET NO. 684
 FED. ROAD DIST. NO. ILLINOIS FED. AID PROJECT | CONTRACT NO. 60R31

DATE	
DESIGNED	RTA
DRAWN	RES
CHECKED	PJH
DATE	12/14/2012

DATE	
DESIGNED	RTA
DRAWN	RES
CHECKED	PJH
DATE	12/14/2012



STAGE	1	2	3	4	UNIT
EARTH EXCAVATION	59.3	0.0	69.5	0.0	SQ. FT.
EMBANKMENT	1.6	0.0	8.6	0.0	SQ. FT.
TOPSOIL- EXC & PLAC	40.6	0.0	21.8	0.0	SQ. FT.

STAGE	1	2	3	4	UNIT
EARTH EXCAVATION	57.4	0.0	62.1	0.0	SQ. FT.
EMBANKMENT	0.9	0.0	6.5	0.0	SQ. FT.
TOPSOIL- EXC & PLAC	36.0	0.0	21.0	0.0	SQ. FT.

NOTE:
A DEPTH OF 12 INCHES IS USED IN THE TOPSOIL EXCAVATION AND PLACEMENT CALCULATION.

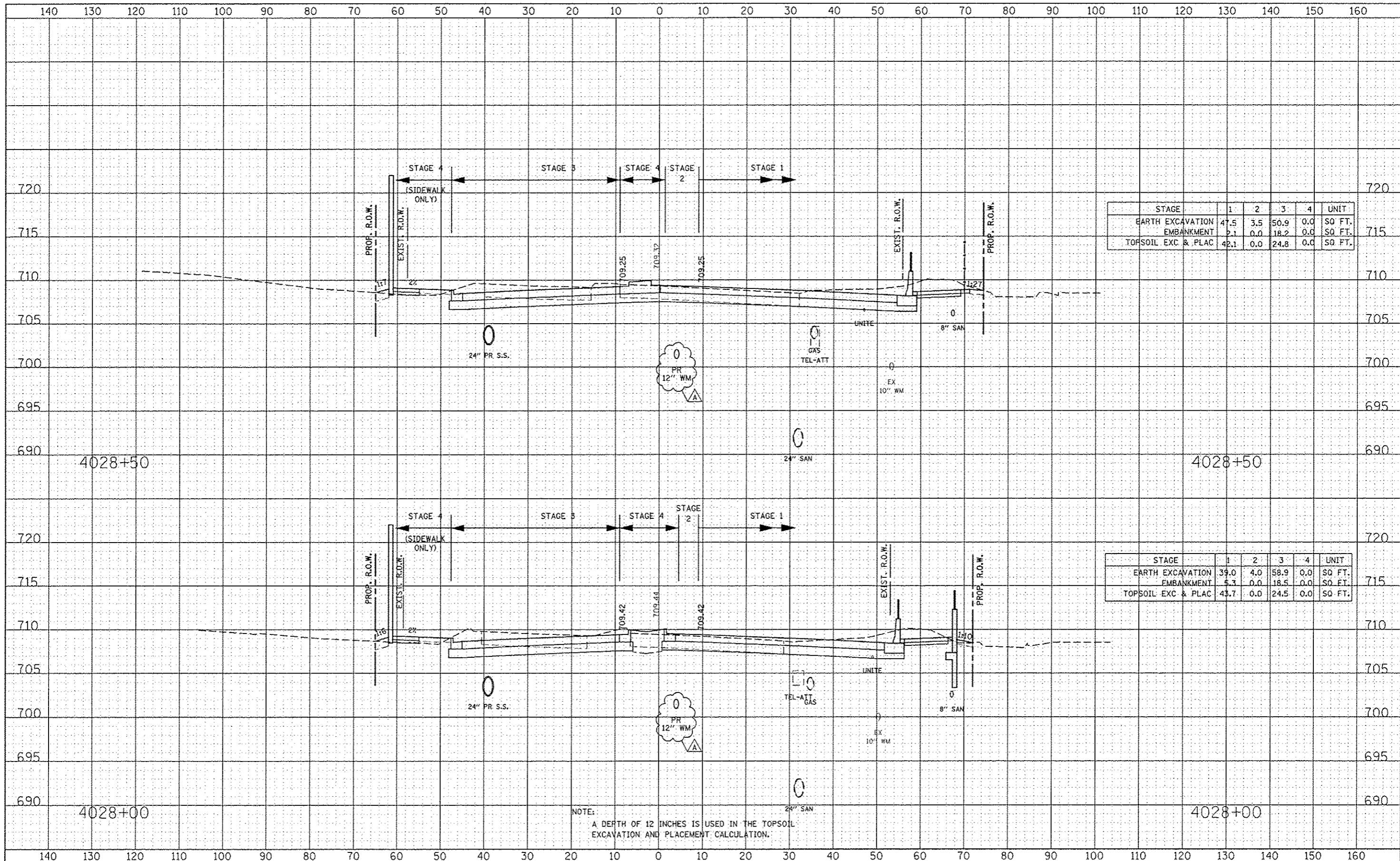
DESIGNED	RTA	REVISED	ADDENDUM A 02/22/2013
DRAWN	RES	REVISED	
CHECKED	PJH	REVISED	
DATE	12/14/2012	REVISED	

STATE OF ILLINOIS
DEPARTMENT OF TRANSPORTATION

ILLINOIS ROUTE 59 STAGE 1 THRU 4 CROSS-SECTIONS		F.A.P. RTE.	SECTION	COUNTY	TOTAL SHEETS	SHEET NO.
SCALE:		338	(112 & 113) WRS-6	DUPAGE	734	685
SHEET NO. 44 OF 59 SHEETS		STA. 4026+00 TO STA. 4026+50		CONTRACT NO. 60R31		
FED. ROAD DIST. NO. ILLINOIS FED. AID PROJECT						

DATE	
BY	
CHECKED	
DESIGNED	
SCALE	
SHEET	
TITLE	

DATE	
BY	
CHECKED	
DESIGNED	
SCALE	
SHEET	
TITLE	



STAGE	1	2	3	4	UNIT
EARTH EXCAVATION	47.5	3.5	50.9	0.0	SQ FT.
EMBANKMENT	2.1	0.0	18.2	0.0	SQ FT.
TOPSOIL EXC & PLAC	42.1	0.0	24.8	0.0	SQ FT.

STAGE	1	2	3	4	UNIT
EARTH EXCAVATION	39.0	4.0	58.9	0.0	SQ FT.
EMBANKMENT	5.3	0.0	18.5	0.0	SQ FT.
TOPSOIL EXC & PLAC	43.7	0.0	24.5	0.0	SQ FT.

NOTE:
A DEPTH OF 12 INCHES IS USED IN THE TOPSOIL EXCAVATION AND PLACEMENT CALCULATION.

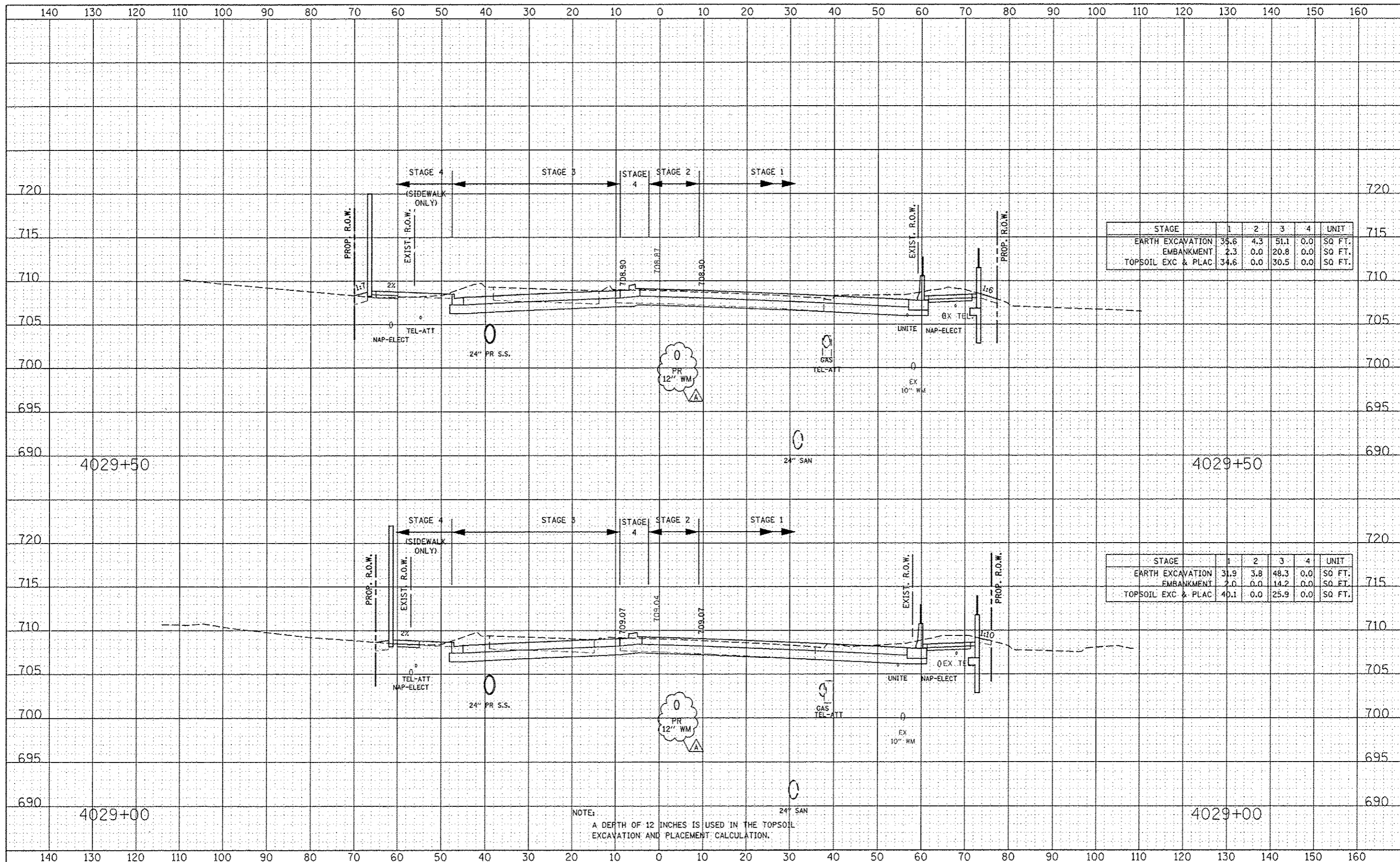
DESIGNED	HTA	REVISED	ADDENDUM A 02/22/2013
DRAWN	KE'S	REVISED	
CHECKED	PJO	REVISED	
DATE	12/14/2010	REVISED	

STATE OF ILLINOIS
DEPARTMENT OF TRANSPORTATION

ILLINOIS ROUTE 59		F.A.P. RTE.	SECTION	COUNTY	TOTAL SHEETS	SHEET NO.
STAGE 1 THRU 4 CROSS-SECTIONS		338	(112 & 113) WRS-6	DUPAGE	734	687
SCALE:		SHEET NO. 46 OF 59 SHEETS		STA. 4028+00 TO STA. 4028+50		CONTRACT NO. 60R31
		FED. ROAD DIST. NO.		ILLINOIS FED. AID PROJECT		

DESIGNED	RTA
DRAWN	RF'S
CHECKED	PJD
DATE	12/14/2012

DESIGNED	RTA
DRAWN	RF'S
CHECKED	PJD
DATE	12/14/2012



STAGE	1	2	3	4	UNIT
EARTH EXCAVATION	35.6	4.3	51.1	0.0	SQ FT.
EMBANKMENT	2.3	0.0	20.8	0.0	SQ FT.
TOPSOIL EXC & PLAC	34.6	0.0	30.5	0.0	SQ FT.

STAGE	1	2	3	4	UNIT
EARTH EXCAVATION	31.9	3.8	48.3	0.0	SQ FT.
EMBANKMENT	2.0	0.0	14.2	0.0	SQ FT.
TOPSOIL EXC & PLAC	40.1	0.0	25.9	0.0	SQ FT.

NOTE:
A DEPTH OF 12 INCHES IS USED IN THE TOPSOIL EXCAVATION AND PLACEMENT CALCULATION.

DESIGNED	RTA	REVISED	ADDENDUM A 02/22/2013
DRAWN	RF'S	REVISED	
CHECKED	PJD	REVISED	
DATE	12/14/2012	REVISED	

STATE OF ILLINOIS
DEPARTMENT OF TRANSPORTATION

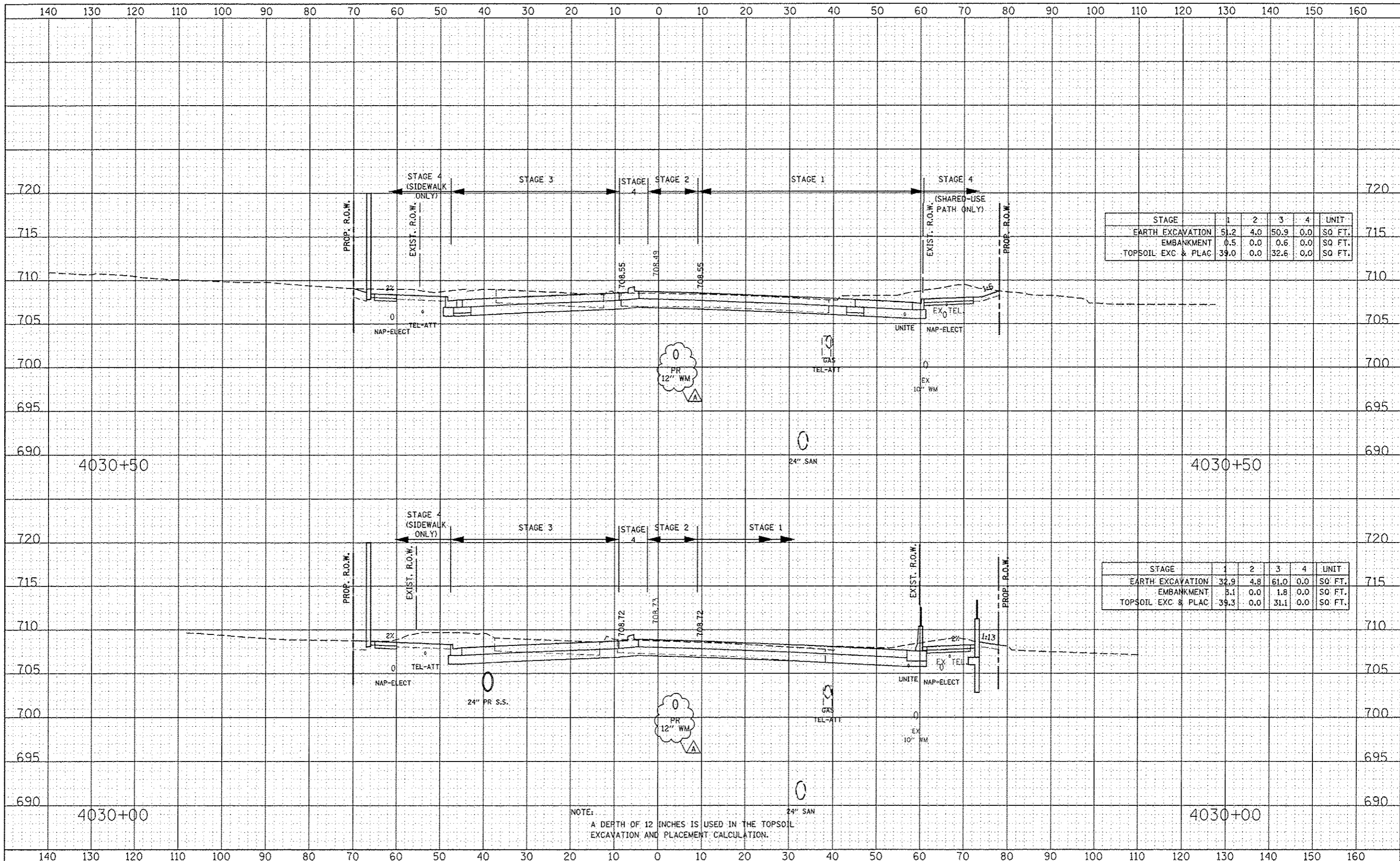
ILLINOIS ROUTE 59
STAGE 1 THRU 4 CROSS-SECTIONS
SCALE: SHEET NO. 47 OF 59 SHEETS STA. 4029+00 TO STA. 4029+50

F.A.P. RTE.	SECTION	COUNTY	TOTAL SHEETS	SHEET NO.
338	(112 & 113) WRS-6	DUPAGE	734	688
FED. ROAD DIST. NO.			ILLINOIS FED. AID PROJECT	

CONTRACT NO. 60R31

DATE	
BY	
SCALE	
PROJECT	
DATE	
BY	
SCALE	
PROJECT	
DATE	
BY	
SCALE	
PROJECT	

DATE	
BY	
SCALE	
PROJECT	
DATE	
BY	
SCALE	
PROJECT	
DATE	
BY	
SCALE	
PROJECT	



STAGE	1	2	3	4	UNIT
EARTH EXCAVATION	51.2	4.0	50.9	0.0	SQ. FT.
EMBANKMENT	0.5	0.0	0.6	0.0	SQ. FT.
TOPSOIL EXC & PLAC	39.0	0.0	32.6	0.0	SQ. FT.

STAGE	1	2	3	4	UNIT
EARTH EXCAVATION	32.9	4.8	61.0	0.0	SQ. FT.
EMBANKMENT	5.1	0.0	1.8	0.0	SQ. FT.
TOPSOIL EXC & PLAC	39.3	0.0	31.1	0.0	SQ. FT.

NOTE:
A DEPTH OF 12 INCHES IS USED IN THE TOPSOIL EXCAVATION AND PLACEMENT CALCULATION.

DESIGNED	RTA	REVISED	ADDENDUM A 02/22/2013
DRAWN	RES	REVISED	
CHECKED	PJO	REVISED	
DATE	12/14/2012	REVISED	

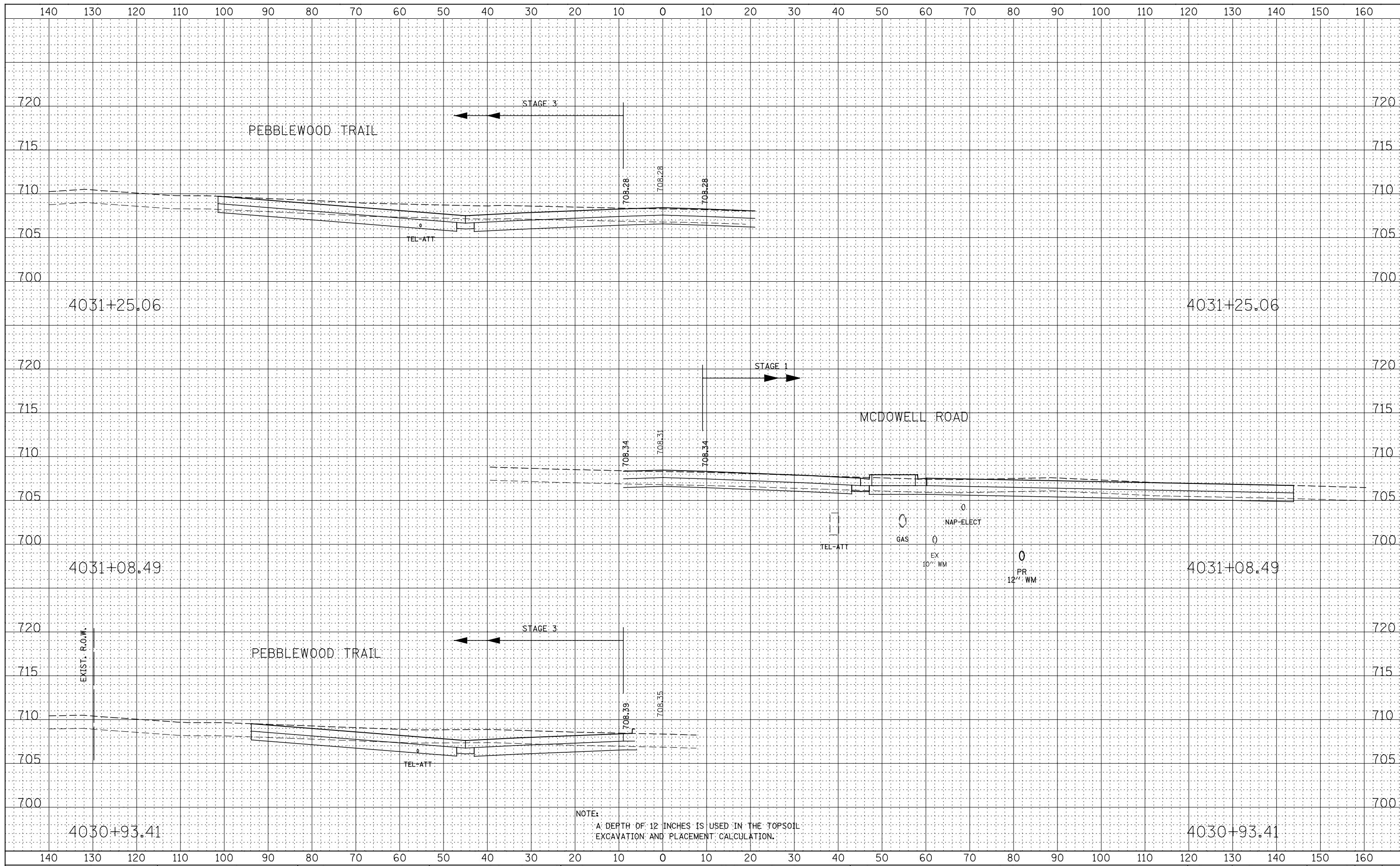
STATE OF ILLINOIS
DEPARTMENT OF TRANSPORTATION

ILLINOIS ROUTE 59
STAGE 1 THRU 4 CROSS-SECTIONS
SCALE: SHEET NO. 48 OF 59 SHEETS STA. 4030+00 TO STA. 4030+50

F.A.P. RTE.	SECTION	COUNTY	TOTAL SHEETS	SHEET NO.
338	(112 & 113) WRS-6	DUPAGE	734	689
FED. ROAD DIST. NO.			ILLINOIS FED. AID PROJECT	
CONTRACT NO. 60R31				

FINAL SURVEY	SURVEYED	BY	DATE
NOTE BOOK	PLOTTED		
NO.	TEMPLATE		
	AREAS CHECKED		

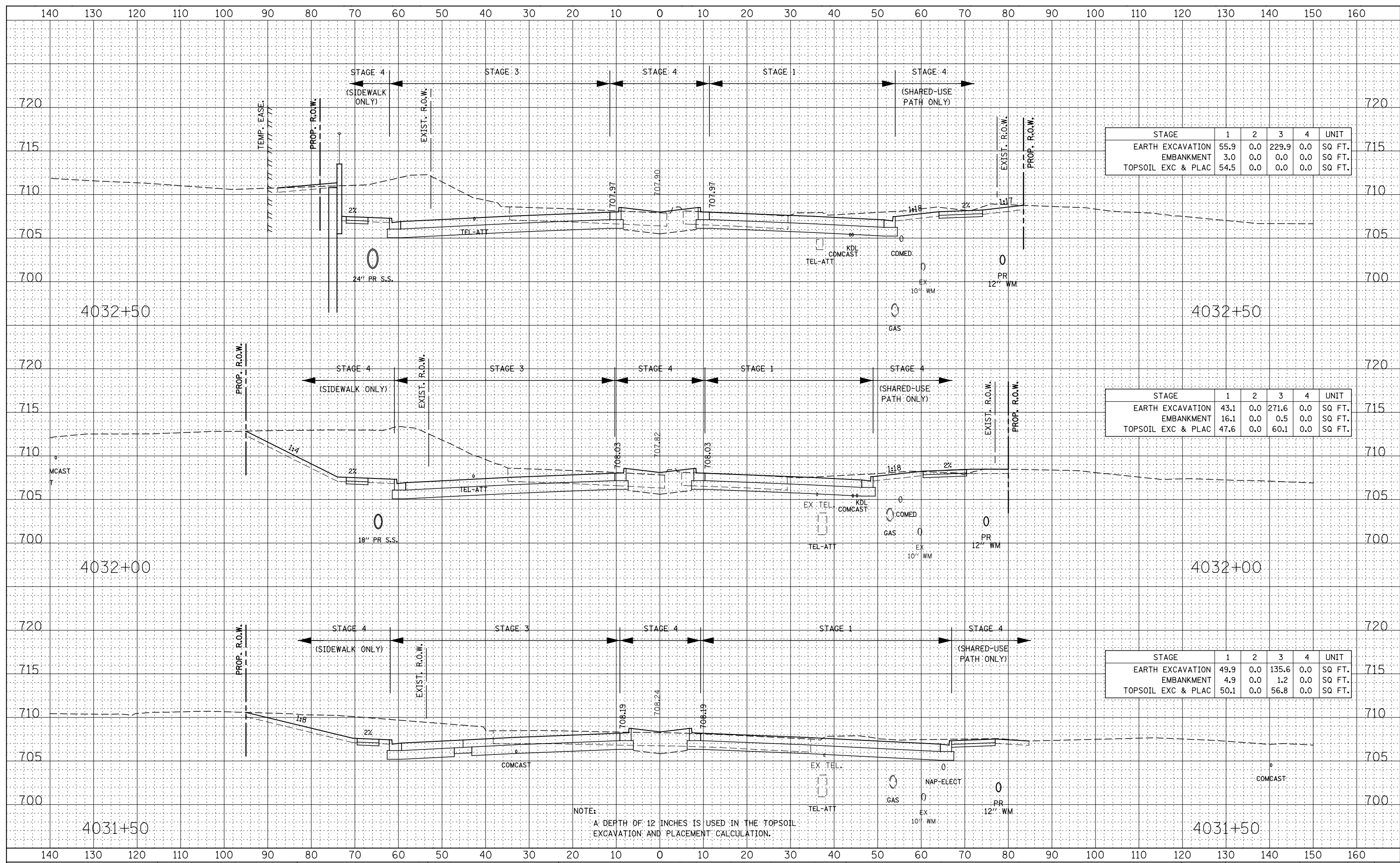
ORIGINAL SURVEY	SURVEYED	BY	DATE
NOTE BOOK	PLOTTED		
NO.	TEMPLATE		
	AREAS CHECKED		



DESIGNED - RTA	REVISED -	<p align="center">STATE OF ILLINOIS DEPARTMENT OF TRANSPORTATION</p> <p align="center">ILLINOIS ROUTE 59 STAGE 1 THRU 4 CROSS-SECTIONS</p>	F.A.P. RTE.	SECTION	COUNTY	TOTAL SHEETS	SHEET NO.
DRAWN - KES	REVISED -		338	(112 & 113) WRS-6	DUPAGE	734	690
CHECKED - PJO	REVISED -		CONTRACT NO. 60R31				
DATE - 12/14/2012	REVISED -		FED. ROAD DIST. NO. ILLINOIS FED. AID PROJECT				

BY: _____ DATE: _____
 SURVEYED _____
 PLOTTED _____
 TEMPLATE _____
 NO. _____
 ORIGINAL SURVEY _____
 NOTE BOOK _____
 AREAS CHECKED _____

BY: _____ DATE: _____
 SURVEYED _____
 PLOTTED _____
 TEMPLATE _____
 NO. _____
 ORIGINAL SURVEY _____
 NOTE BOOK _____
 AREAS CHECKED _____



STAGE	1	2	3	4	UNIT
EARTH EXCAVATION	55.9	0.0	229.9	0.0	SQ FT.
EMBANKMENT	3.0	0.0	0.0	0.0	SQ FT.
TOPSOIL EXC & PLAC	54.5	0.0	0.0	0.0	SQ FT.

STAGE	1	2	3	4	UNIT
EARTH EXCAVATION	43.1	0.0	271.6	0.0	SQ FT.
EMBANKMENT	16.1	0.0	0.5	0.0	SQ FT.
TOPSOIL EXC & PLAC	47.6	0.0	60.1	0.0	SQ FT.

STAGE	1	2	3	4	UNIT
EARTH EXCAVATION	49.9	0.0	135.6	0.0	SQ FT.
EMBANKMENT	4.9	0.0	1.2	0.0	SQ FT.
TOPSOIL EXC & PLAC	50.1	0.0	56.8	0.0	SQ FT.

NOTE:
 A DEPTH OF 12 INCHES IS USED IN THE TOPSOIL EXCAVATION AND PLACEMENT CALCULATION.

DESIGNED - RTA
 DRAWN - KES
 CHECKED - PJO
 DATE - 12/14/2012

REVISED -
 REVISED -
 REVISED -
 REVISED -

STATE OF ILLINOIS
 DEPARTMENT OF TRANSPORTATION

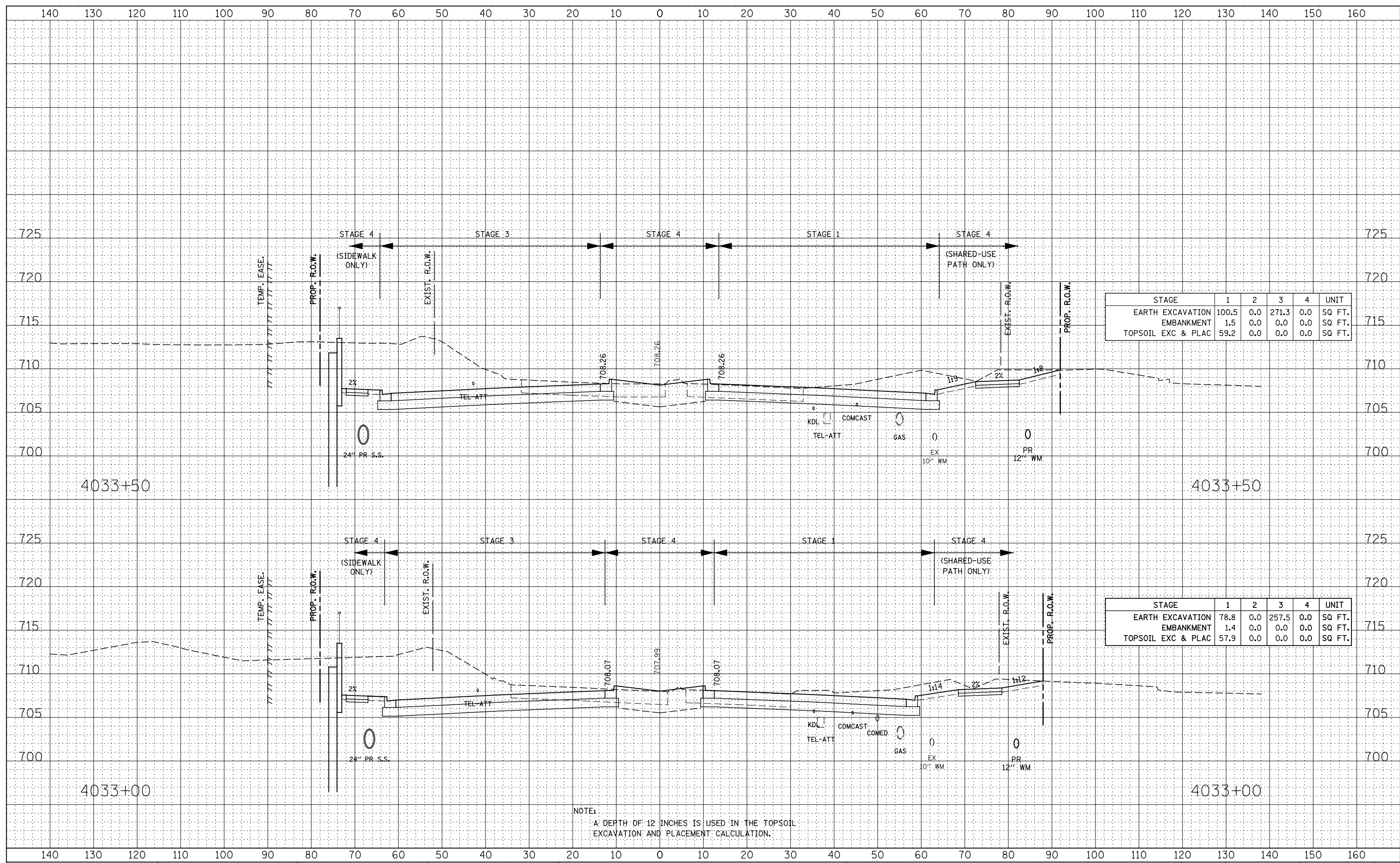
ILLINOIS ROUTE 59
 STAGE 1 THRU 4 CROSS-SECTIONS

SCALE: SHEET NO. 50 OF 59 SHEETS STA. 4031+50 TO STA. 4032+50

F.A.P. RTE.	SECTION	COUNTY	TOTAL SHEETS	SHEET NO.
338	(112 & 113) WRS-6	DUPAGE	734	691
CONTRACT NO. 60R31				
FED. ROAD DIST. NO. ILLINOIS FED. AID PROJECT				

DATE	
BY	
FINAL SURVEY	SURVEYED
NOTE BOOK	PLOTTED
NO.	TEMPLATE
	AREAS CHECKED

DATE	
BY	
ORIGINAL SURVEY	SURVEYED
NOTE BOOK	PLOTTED
NO.	TEMPLATE
	AREAS CHECKED



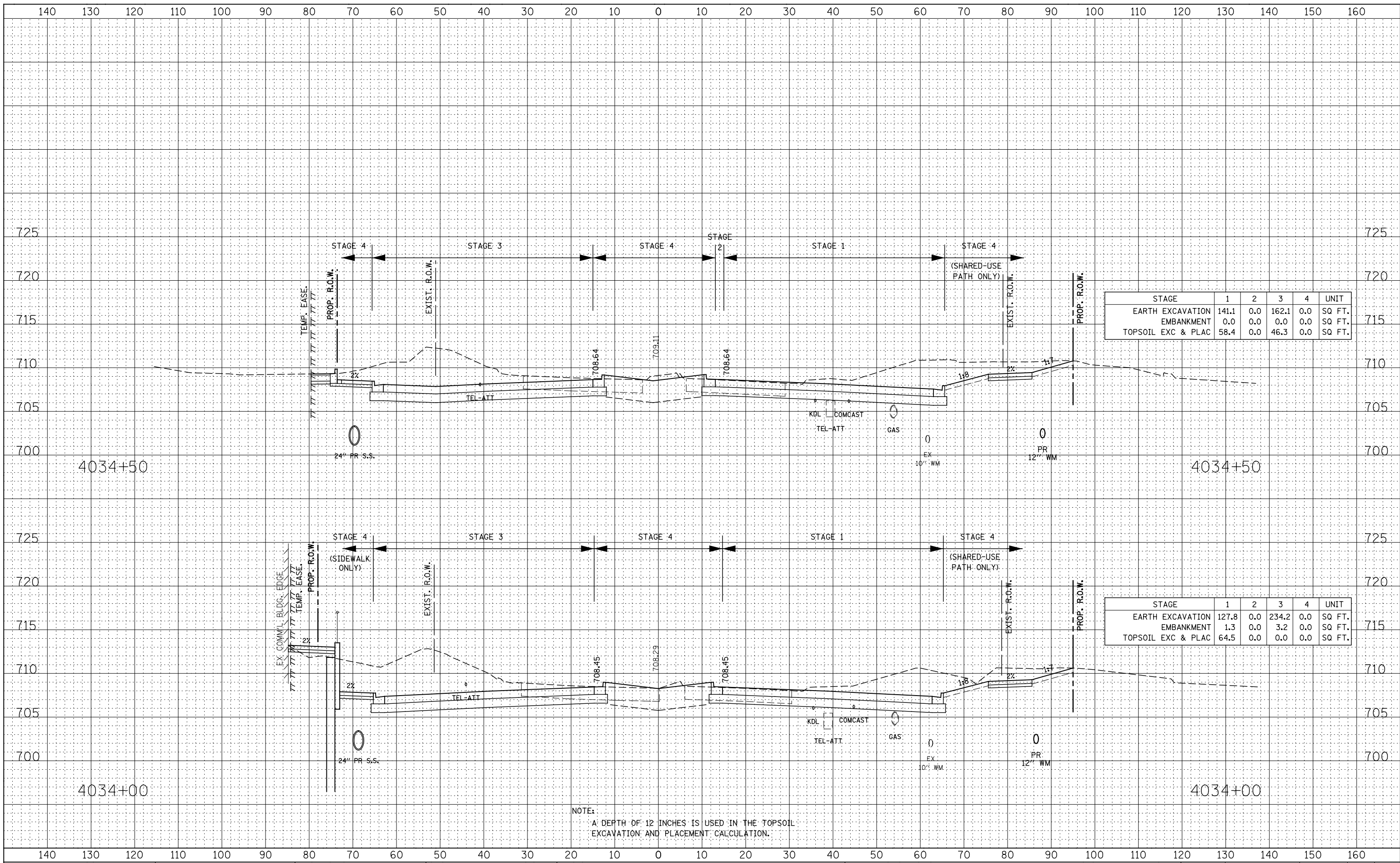
STAGE	1	2	3	4	UNIT
EARTH EXCAVATION	100.5	0.0	271.3	0.0	SQ FT.
EMBANKMENT	1.5	0.0	0.0	0.0	SQ FT.
TOPSOIL EXC & PLAC	59.2	0.0	0.0	0.0	SQ FT.

STAGE	1	2	3	4	UNIT
EARTH EXCAVATION	78.8	0.0	257.5	0.0	SQ FT.
EMBANKMENT	1.4	0.0	0.0	0.0	SQ FT.
TOPSOIL EXC & PLAC	57.9	0.0	0.0	0.0	SQ FT.

NOTE:
A DEPTH OF 12 INCHES IS USED IN THE TOPSOIL EXCAVATION AND PLACEMENT CALCULATION.

DATE	
BY	
FINAL SURVEY	SURVEYED
NOTE BOOK	PLOTTED
NO.	TEMPLATE
	AREAS CHECKED

DATE	
BY	
ORIGINAL SURVEY	SURVEYED
NOTE BOOK	PLOTTED
NO.	TEMPLATE
	AREAS CHECKED



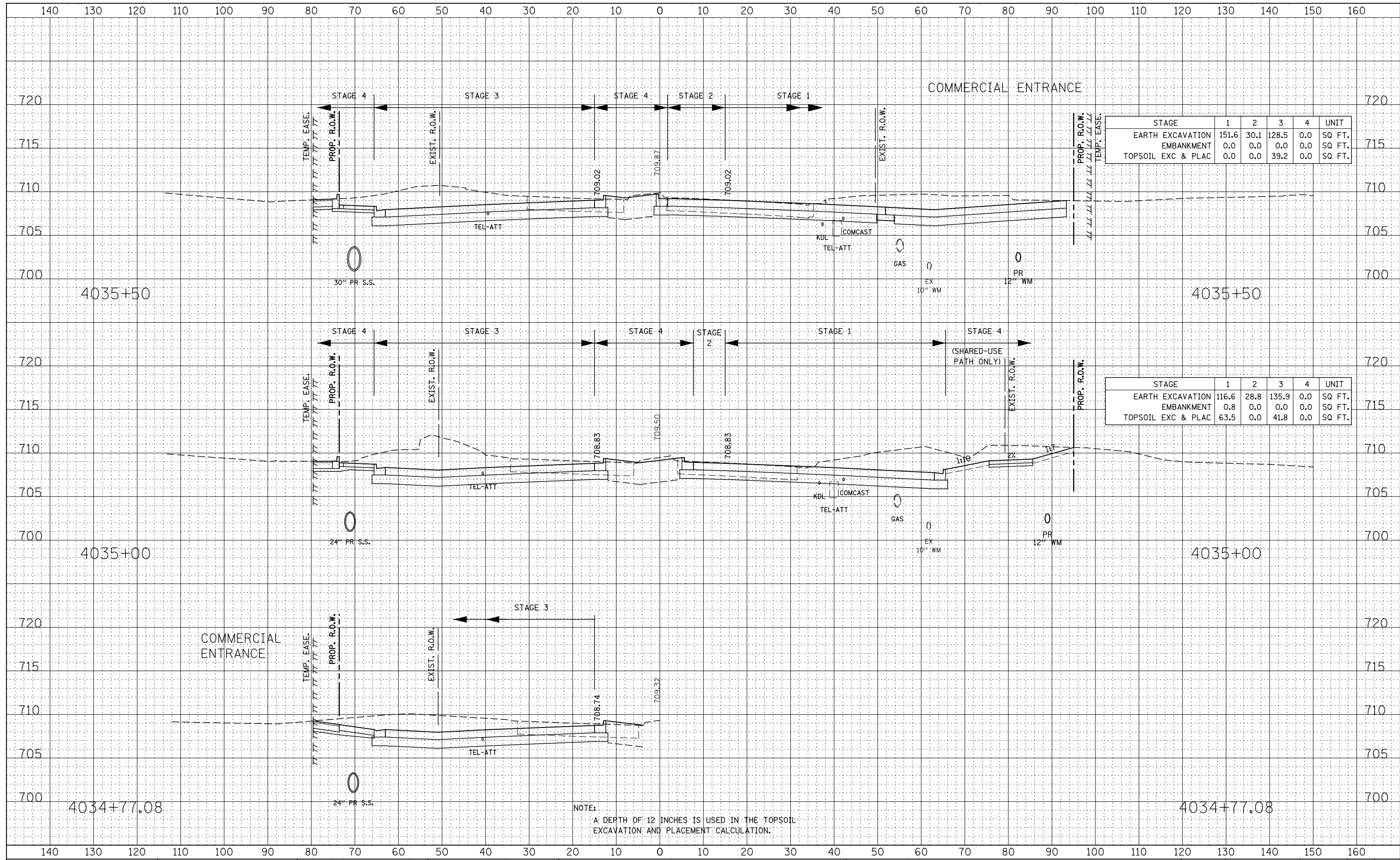
STAGE	1	2	3	4	UNIT
EARTH EXCAVATION	141.1	0.0	162.1	0.0	SQ FT.
EMBANKMENT	0.0	0.0	0.0	0.0	SQ FT.
TOPSOIL EXC & PLAC	58.4	0.0	46.3	0.0	SQ FT.

STAGE	1	2	3	4	UNIT
EARTH EXCAVATION	127.8	0.0	234.2	0.0	SQ FT.
EMBANKMENT	1.3	0.0	3.2	0.0	SQ FT.
TOPSOIL EXC & PLAC	64.5	0.0	0.0	0.0	SQ FT.

NOTE:
A DEPTH OF 12 INCHES IS USED IN THE TOPSOIL EXCAVATION AND PLACEMENT CALCULATION.

DATE	
BY	
FINAL SURVEY	
SURVEYED	
PLOTTED	
TEMPLATE	
NOTE BOOK	
AREAS CHECKED	
NO.	

DATE	
BY	
ORIGINAL SURVEY	
SURVEYED	
PLOTTED	
TEMPLATE	
NOTE BOOK	
AREAS CHECKED	
NO.	



STAGE	1	2	3	4	UNIT
EARTH EXCAVATION	151.6	30.1	128.5	0.0	SQ FT.
EMBANKMENT	0.0	0.0	0.0	0.0	SQ FT.
TOPSOIL EXC & PLAC	0.0	0.0	39.2	0.0	SQ FT.

STAGE	1	2	3	4	UNIT
EARTH EXCAVATION	116.6	28.8	135.9	0.0	SQ FT.
EMBANKMENT	0.8	0.0	0.0	0.0	SQ FT.
TOPSOIL EXC & PLAC	63.5	0.0	41.8	0.0	SQ FT.

NOTE:
A DEPTH OF 12 INCHES IS USED IN THE TOPSOIL EXCAVATION AND PLACEMENT CALCULATION.

**STATE OF ILLINOIS
DEPARTMENT OF TRANSPORTATION**

**ILLINOIS ROUTE 59
STAGE 1 THRU 4 CROSS-SECTIONS**

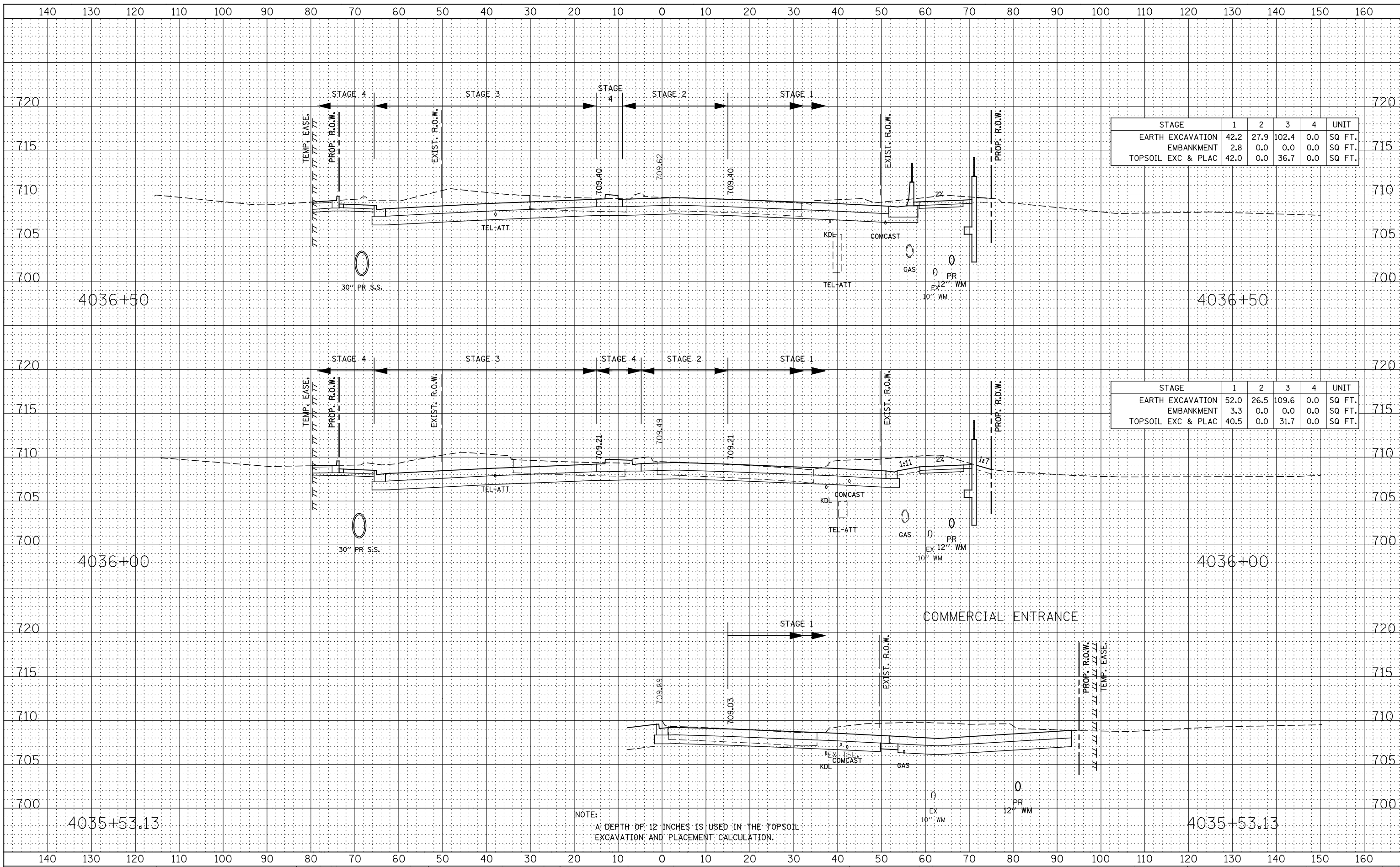
DESIGNED - RTA	REVISED -
DRAWN - KES	REVISED -
CHECKED - PJO	REVISED -
DATE - 12/14/2012	REVISED -

SCALE: SHEET NO. 53 OF 59 SHEETS STA. 4034+77.08 TO STA. 4035+50

F.A.P. RTE.	SECTION	COUNTY	TOTAL SHEETS	SHEET NO.
338	(112 & 113) WRS-6	DUPAGE	734	694
FED. ROAD DIST. NO.			ILLINOIS FED. AID PROJECT	
CONTRACT NO. 60R31				

BY: _____ DATE: _____
 SURVEYED _____
 PLOTTED _____
 TEMPLATE _____
 NOTE BOOK _____
 AREAS CHECKED _____
 NO. _____

BY: _____ DATE: _____
 SURVEYED _____
 PLOTTED _____
 TEMPLATE _____
 NOTE BOOK _____
 AREAS CHECKED _____
 NO. _____



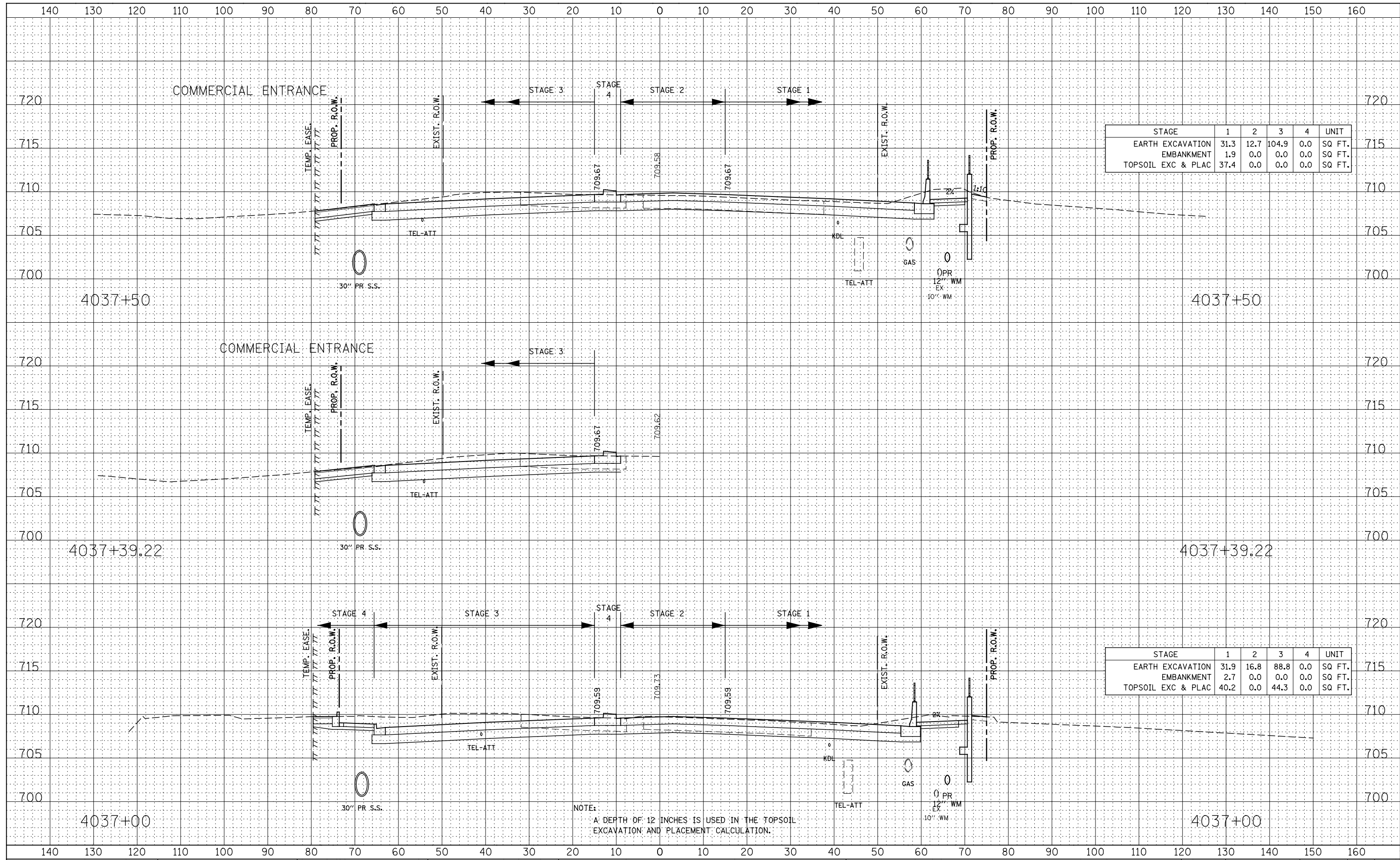
STAGE	1	2	3	4	UNIT
EARTH EXCAVATION	42.2	27.9	102.4	0.0	SQ FT.
EMBANKMENT	2.8	0.0	0.0	0.0	SQ FT.
TOPSOIL EXC & PLAC	42.0	0.0	36.7	0.0	SQ FT.

STAGE	1	2	3	4	UNIT
EARTH EXCAVATION	52.0	26.5	109.6	0.0	SQ FT.
EMBANKMENT	3.3	0.0	0.0	0.0	SQ FT.
TOPSOIL EXC & PLAC	40.5	0.0	31.7	0.0	SQ FT.

NOTE:
 A DEPTH OF 12 INCHES IS USED IN THE TOPSOIL EXCAVATION AND PLACEMENT CALCULATION.

DATE	
BY	
FINAL SURVEY	
SURVEYED	
PLOTTED	
TEMPLATE	
NOTE BOOK	
AREAS CHECKED	
NO.	

DATE	
BY	
ORIGINAL SURVEY	
SURVEYED	
PLOTTED	
TEMPLATE	
NOTE BOOK	
AREAS CHECKED	
NO.	




STAGE	1	2	3	4	UNIT
EARTH EXCAVATION	31.3	12.7	104.9	0.0	SQ FT.
EMBANKMENT	1.9	0.0	0.0	0.0	SQ FT.
TOPSOIL EXC & PLAC	37.4	0.0	0.0	0.0	SQ FT.

STAGE	1	2	3	4	UNIT
EARTH EXCAVATION	31.9	16.8	88.8	0.0	SQ FT.
EMBANKMENT	2.7	0.0	0.0	0.0	SQ FT.
TOPSOIL EXC & PLAC	40.2	0.0	44.3	0.0	SQ FT.

NOTE:
A DEPTH OF 12 INCHES IS USED IN THE TOPSOIL EXCAVATION AND PLACEMENT CALCULATION.

DATE _____
 BY _____
 SURVEYED _____
 PLOTTED _____
 TEMPLATE _____
 NOTE BOOK _____
 AREAS CHECKED _____
 NO. _____

DATE _____
 BY _____
 ORIGINAL SURVEY _____
 PLOTTED _____
 TEMPLATE _____
 NOTE BOOK _____
 AREAS CHECKED _____
 NO. _____



STAGE	1	2	3	4	UNIT
EARTH EXCAVATION	20.4	13.6	96.7	0.0	SQ FT.
EMBANKMENT	19.7	0.0	0.0	0.0	SQ FT.
TOPSOIL EXC & PLAC	36.4	0.0	0.0	0.0	SQ FT.

STAGE	1	2	3	4	UNIT
EARTH EXCAVATION	20.3	10.1	76.7	0.0	SQ FT.
EMBANKMENT	23.8	0.0	2.3	0.0	SQ FT.
TOPSOIL EXC & PLAC	37.0	0.0	40.3	0.0	SQ FT.

STAGE	1	2	3	4	UNIT
EARTH EXCAVATION	30.7	9.2	81.3	0.0	SQ FT.
EMBANKMENT	4.5	0.0	3.4	0.0	SQ FT.
TOPSOIL EXC & PLAC	37.1	0.0	40.0	0.0	SQ FT.

NOTE:
 A DEPTH OF 12 INCHES IS USED IN THE TOPSOIL EXCAVATION AND PLACEMENT CALCULATION.

STATE OF ILLINOIS
 DEPARTMENT OF TRANSPORTATION

ILLINOIS ROUTE 59
 STAGE 1 THRU 4 CROSS-SECTIONS

DESIGNED - RTA
 DRAWN - KES
 CHECKED - PJO
 DATE - 12/14/2012

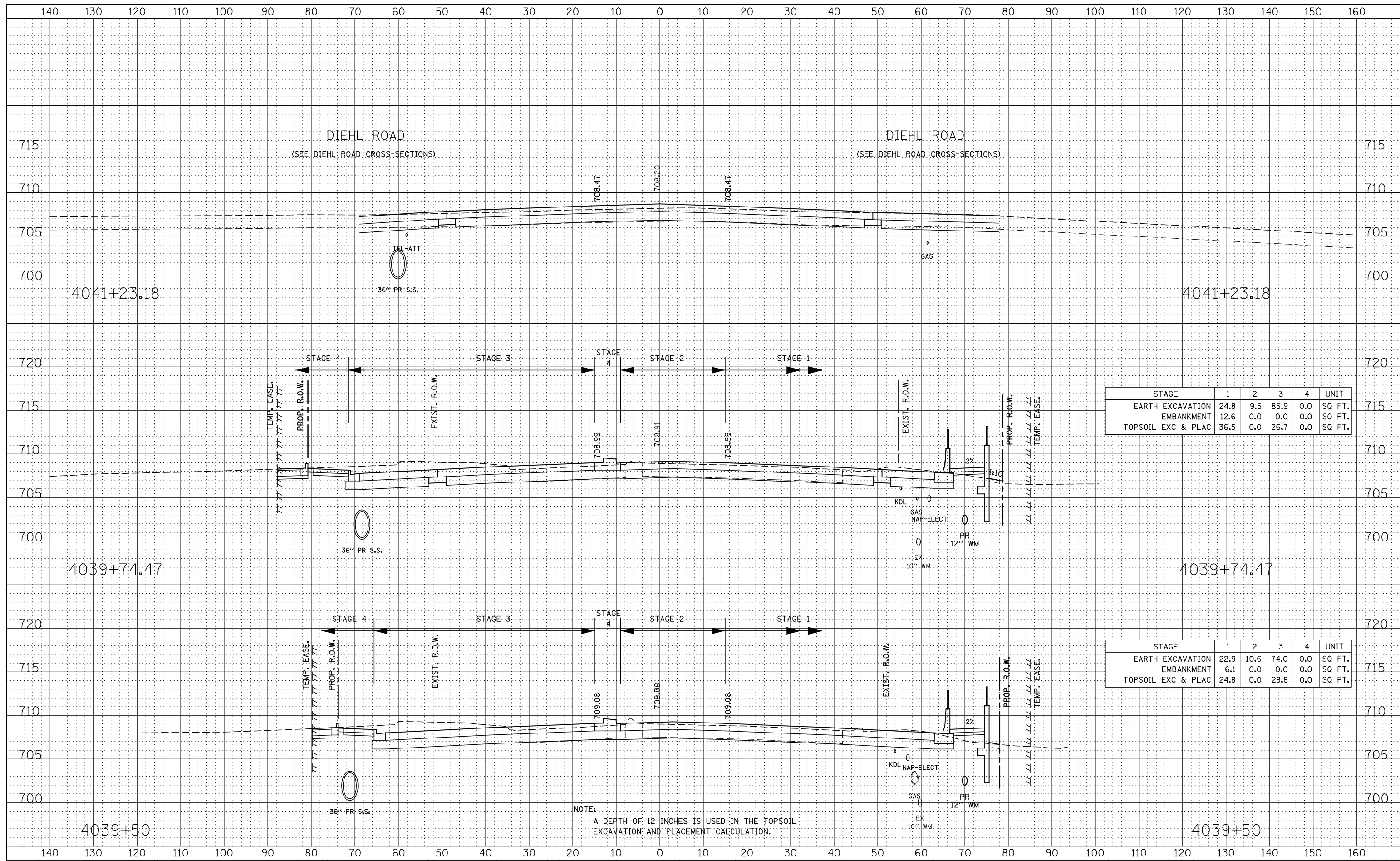
REVISED -
 REVISED -
 REVISED -
 REVISED -

SCALE: SHEET NO. 56 OF 59 SHEETS STA. 4038+00 TO STA. 4039+00

F.A.P. RTE.	SECTION	COUNTY	TOTAL SHEETS	SHEET NO.
338	(112 & 113) WRS-6	DUPAGE	734	697
CONTRACT NO. 60R31				
FED. ROAD DIST. NO. ILLINOIS FED. AID PROJECT				

DATE	
BY	
FINAL SURVEY	
SURVEYED	
PLOTTED	
TEMPLATE	
NOTE BOOK	
AREAS CHECKED	
NO.	

DATE	
BY	
ORIGINAL SURVEY	
SURVEYED	
PLOTTED	
TEMPLATE	
NOTE BOOK	
AREAS CHECKED	
NO.	



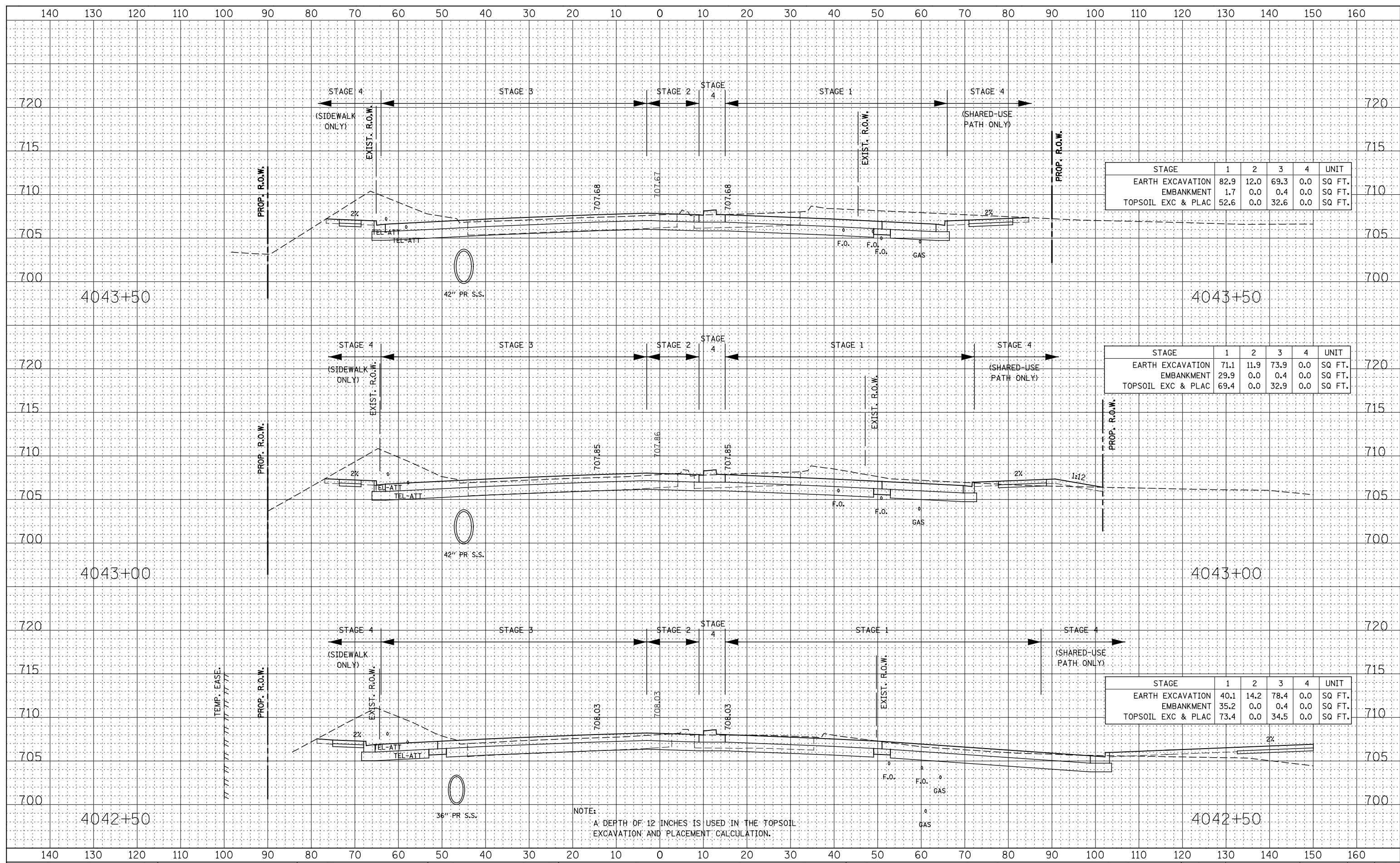
STAGE	1	2	3	4	UNIT
EARTH EXCAVATION	24.8	9.5	85.9	0.0	SQ FT.
EMBANKMENT	12.6	0.0	0.0	0.0	SQ FT.
TOPSOIL EXC & PLAC	36.5	0.0	26.7	0.0	SQ FT.

STAGE	1	2	3	4	UNIT
EARTH EXCAVATION	22.9	10.6	74.0	0.0	SQ FT.
EMBANKMENT	6.1	0.0	0.0	0.0	SQ FT.
TOPSOIL EXC & PLAC	24.8	0.0	28.8	0.0	SQ FT.

NOTE:
A DEPTH OF 12 INCHES IS USED IN THE TOPSOIL EXCAVATION AND PLACEMENT CALCULATION.

DATE	
BY	
FINAL SURVEY	SURVEYED
NOTE BOOK	PLOTTED
NO.	TEMPLATE
	AREAS CHECKED

DATE	
BY	
ORIGINAL SURVEY	SURVEYED
NOTE BOOK	PLOTTED
NO.	TEMPLATE
	AREAS CHECKED



STAGE	1	2	3	4	UNIT
EARTH EXCAVATION	82.9	12.0	69.3	0.0	SQ FT.
EMBANKMENT	1.7	0.0	0.4	0.0	SQ FT.
TOPSOIL EXC & PLAC	52.6	0.0	32.6	0.0	SQ FT.

STAGE	1	2	3	4	UNIT
EARTH EXCAVATION	71.1	11.9	73.9	0.0	SQ FT.
EMBANKMENT	29.9	0.0	0.4	0.0	SQ FT.
TOPSOIL EXC & PLAC	69.4	0.0	32.9	0.0	SQ FT.

STAGE	1	2	3	4	UNIT
EARTH EXCAVATION	40.1	14.2	78.4	0.0	SQ FT.
EMBANKMENT	35.2	0.0	0.4	0.0	SQ FT.
TOPSOIL EXC & PLAC	73.4	0.0	34.5	0.0	SQ FT.

NOTE:
A DEPTH OF 12 INCHES IS USED IN THE TOPSOIL EXCAVATION AND PLACEMENT CALCULATION.

**STATE OF ILLINOIS
DEPARTMENT OF TRANSPORTATION**

**ILLINOIS ROUTE 59
STAGE 1 THRU 4 CROSS-SECTIONS**

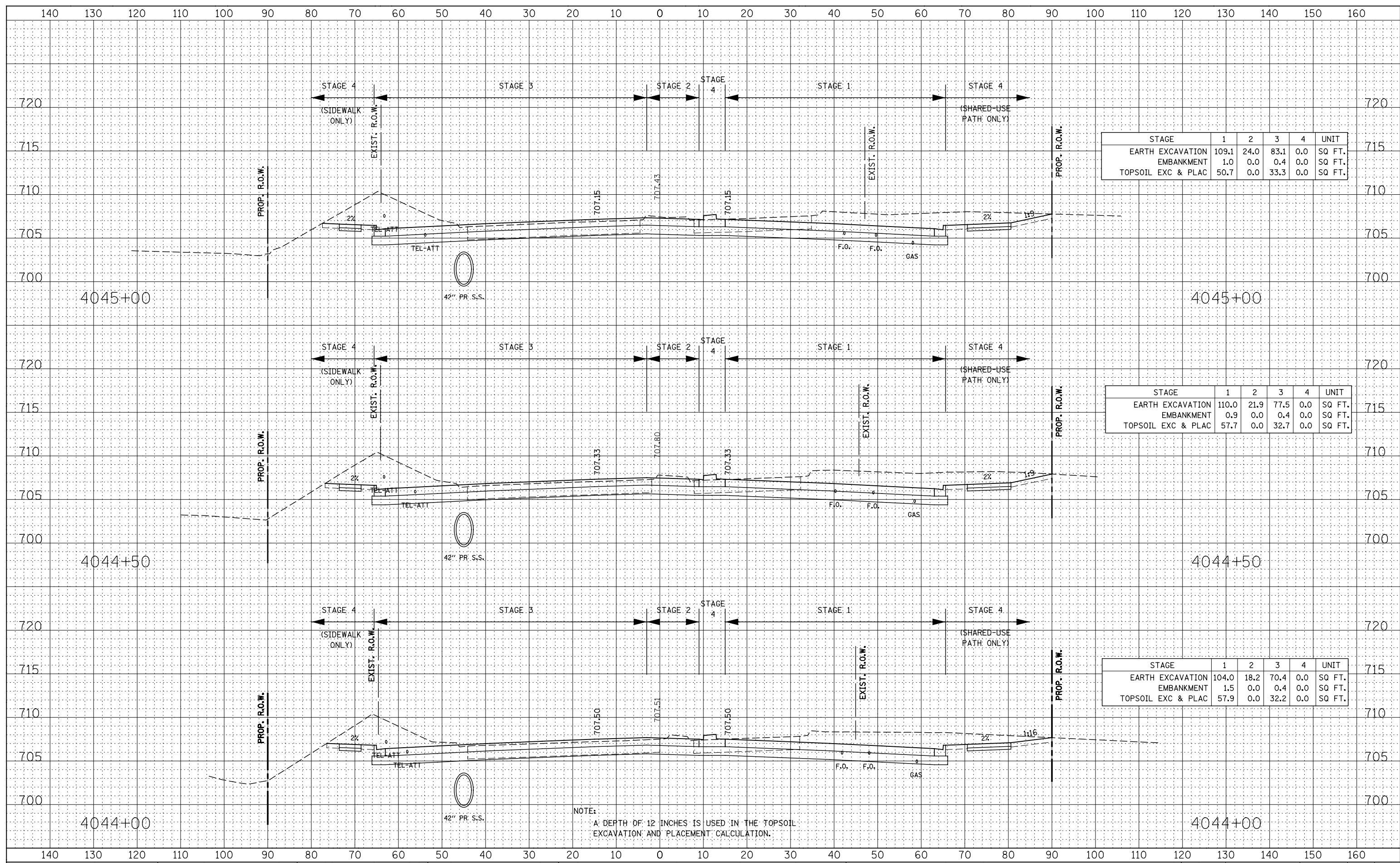
DESIGNED - RTA	REVISED -
DRAWN - KES	REVISED -
CHECKED - PJO	REVISED -
DATE - 12/14/2012	REVISED -

SCALE: SHEET NO. 58 OF 59 SHEETS STA. 4042+50 TO STA. 4043+50

F.A.P. RTE.	SECTION	COUNTY	TOTAL SHEETS	SHEET NO.
338	(112 & 113) WRS-6	DUPAGE	734	699
CONTRACT NO. 60R31				
ILLINOIS FED. AID PROJECT				

DATE	
BY	
FINAL SURVEY	
SURVEYED	
PLOTTED	
TEMPLATE	
NOTE BOOK	
AREAS CHECKED	
NO.	

DATE	
BY	
ORIGINAL SURVEY	
SURVEYED	
PLOTTED	
TEMPLATE	
NOTE BOOK	
AREAS CHECKED	
NO.	



STAGE	1	2	3	4	UNIT
EARTH EXCAVATION	109.1	24.0	83.1	0.0	SQ FT.
EMBANKMENT	1.0	0.0	0.4	0.0	SQ FT.
TOPSOIL EXC & PLAC	50.7	0.0	33.3	0.0	SQ FT.

STAGE	1	2	3	4	UNIT
EARTH EXCAVATION	110.0	21.9	77.5	0.0	SQ FT.
EMBANKMENT	0.9	0.0	0.4	0.0	SQ FT.
TOPSOIL EXC & PLAC	57.7	0.0	32.7	0.0	SQ FT.

STAGE	1	2	3	4	UNIT
EARTH EXCAVATION	104.0	18.2	70.4	0.0	SQ FT.
EMBANKMENT	1.5	0.0	0.4	0.0	SQ FT.
TOPSOIL EXC & PLAC	57.9	0.0	32.2	0.0	SQ FT.

NOTE:
A DEPTH OF 12 INCHES IS USED IN THE TOPSOIL EXCAVATION AND PLACEMENT CALCULATION.

DESIGNED - RTA	REVISED -
DRAWN - KES	REVISED -
CHECKED - PJO	REVISED -
DATE - 12/14/2012	REVISED -

**STATE OF ILLINOIS
DEPARTMENT OF TRANSPORTATION**

**ILLINOIS ROUTE 59
STAGE 1 THRU 4 CROSS-SECTIONS**

SCALE: SHEET NO. 59 OF 59 SHEETS STA. 4044+00 TO STA. 4045+00

F.A.P. RTE.	SECTION	COUNTY	TOTAL SHEETS	SHEET NO.
338	(112 & 113) WRS-6	DUPAGE	734	700
CONTRACT NO. 60R31				
FED. ROAD DIST. NO. ILLINOIS FED. AID PROJECT				