

F.A.P. RTE.	SECTION	COUNTY	TOTAL SHEETS	SHEET NO.
338	(113R-2) N	WILL	38	1
		ILLINOIS	CONTRACT NO. 60T95	

D-91-503-12

STATE OF ILLINOIS
DEPARTMENT OF TRANSPORTATION

DIVISION OF HIGHWAYS

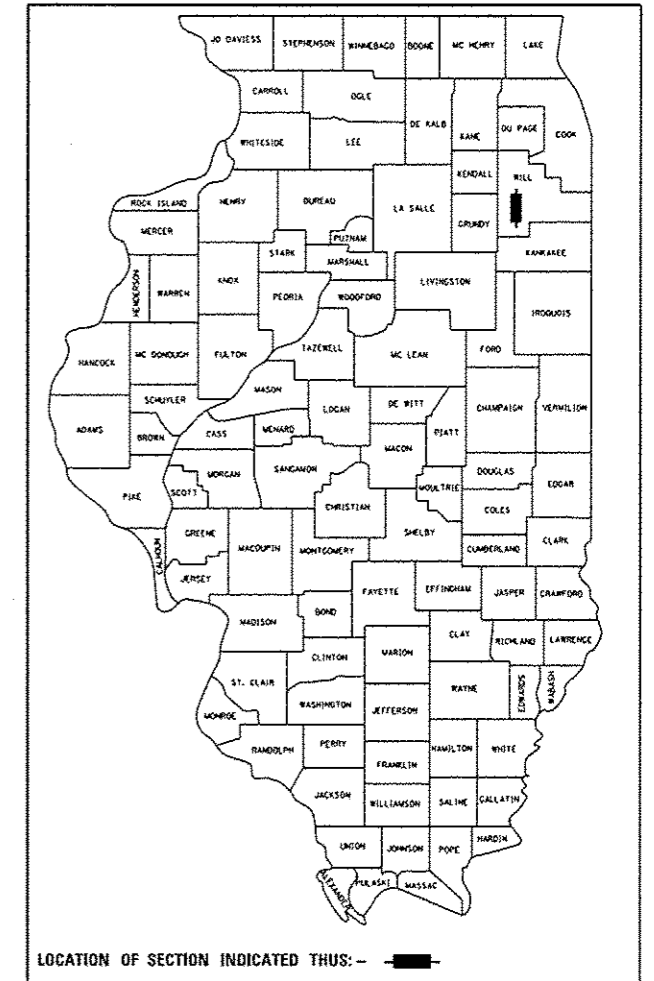
**PROPOSED
HIGHWAY PLANS**

FAP ROUTE 338 (IL RTE. 59)
SECTION: (113R-2) N

AT ANDREW ROAD / PASQUINELLI DRIVE
INTERSECTION CHANNELIZATION

PROJECT: *HSIP-0338 (050)*

WILL COUNTY
C-91-503-12



FOR INDEX OF SHEETS, SEE SHEET NO. 2

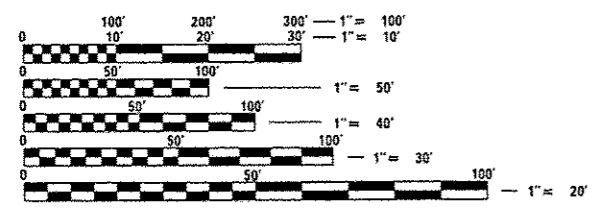
PROJECT LOCATED IN
VILLAGE OF PLAINFIELD

FUNCTIONAL CLASSIFICATION
OTHER PRINCIPAL ARTERIAL
2009 ADT: 31,600
POSTED SPEED: 45 MPH

PROJECT ENDS
STA. 505 + 73.00

INTERSECTION OF IL-59
& ANDREW ROAD /
PASQUINELLI DRIVE
STA. 500 + 00 (IL-59)

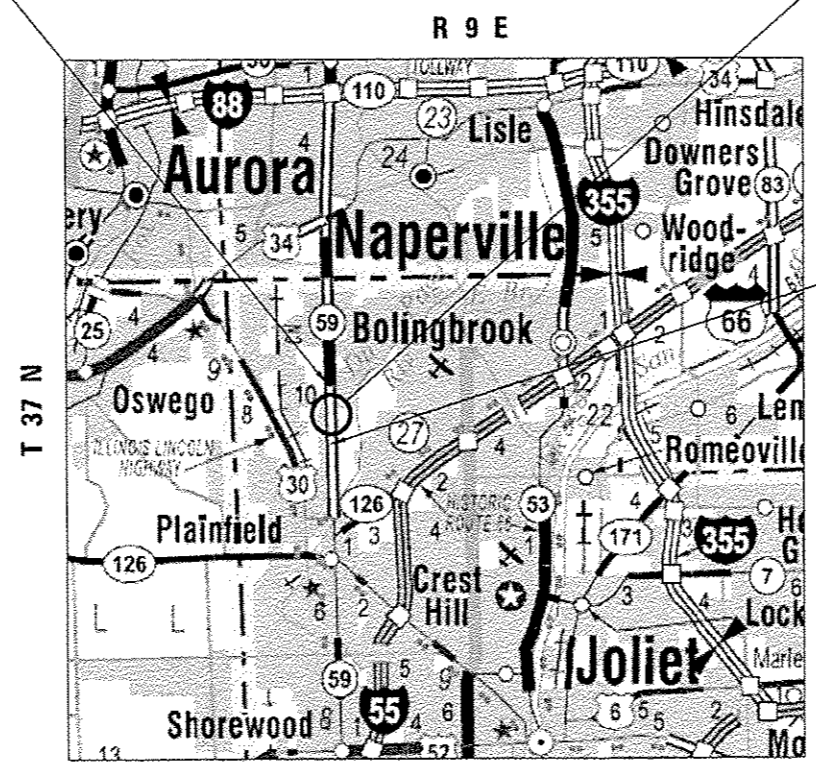
PROJECT BEGINS
STA. 494 + 25.00



FULL SIZE PLANS HAVE BEEN PREPARED USING STANDARD
ENGINEERING SCALES. REDUCED SIZED PLANS WILL NOT
CONFORM TO STANDARD SCALES. IN MAKING MEASUREMENTS
ON REDUCED PLANS, THE ABOVE SCALES MAY BE USED.

J.U.L.I.E.
JOINT UTILITY LOCATION INFORMATION FOR EXCAVATION
1-800-892-0123
OR 811

DISTRICT ONE -
PROJECT MANAGER: KEN ENG (847) 705-4247 (IDOT)
PROJECT ENGINEER: BEHZAD AMINI (312) 857-1006 (DBS)



LOCATION MAP
N.T.S.



LICENSE EXPIRATION DATE 11/30/2013
[Signature] 3/19/2013
SIGNATURE, DATE

DBS DB STERLIN CONSULTANTS, INC.
123 N. WACKER DRIVE SUITE 2000
CHICAGO, ILLINOIS 60606
TEL. (312)857-1006 FAX. (312)857-1056

STATE OF ILLINOIS
DEPARTMENT OF TRANSPORTATION
DIVISION OF HIGHWAYS

SUBMITTED *MARCH 19 20 13*

John F. Johnson
DEPUTY DIRECTOR OF HIGHWAYS, REGION ENGINEER

April 26 20 13
John D. Baranzelli, PE
ENGINEER OF DESIGN AND ENVIRONMENT

April 26 20 13
Omair Osman, PE
DIRECTOR OF HIGHWAYS, CHIEF ENGINEER

**PRINTED BY THE AUTHORITY
OF THE STATE OF ILLINOIS**

GROSS LENGTH = 1,148.00 FEET = 0.22 MILE
NET LENGTH = 1,148.00 FEET = 0.22 MILE

CONTRACT NO. 60T95