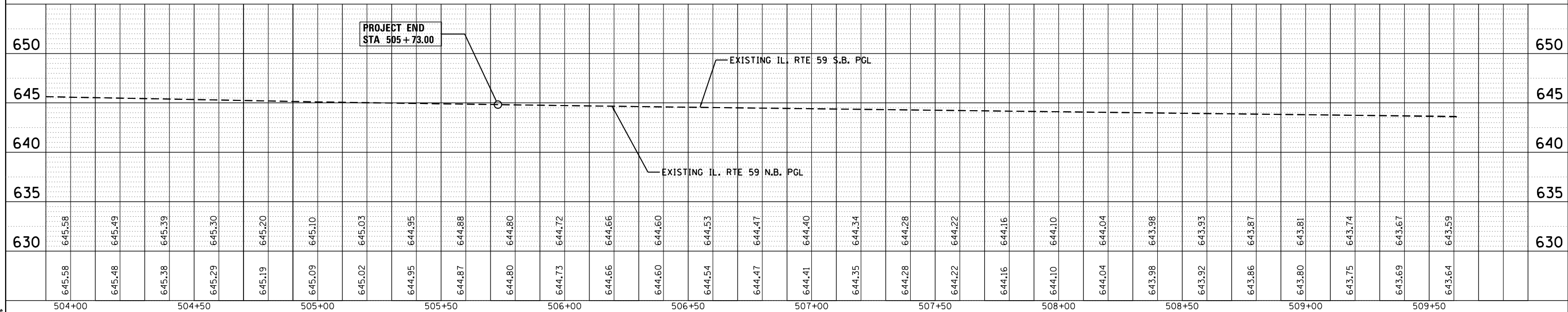
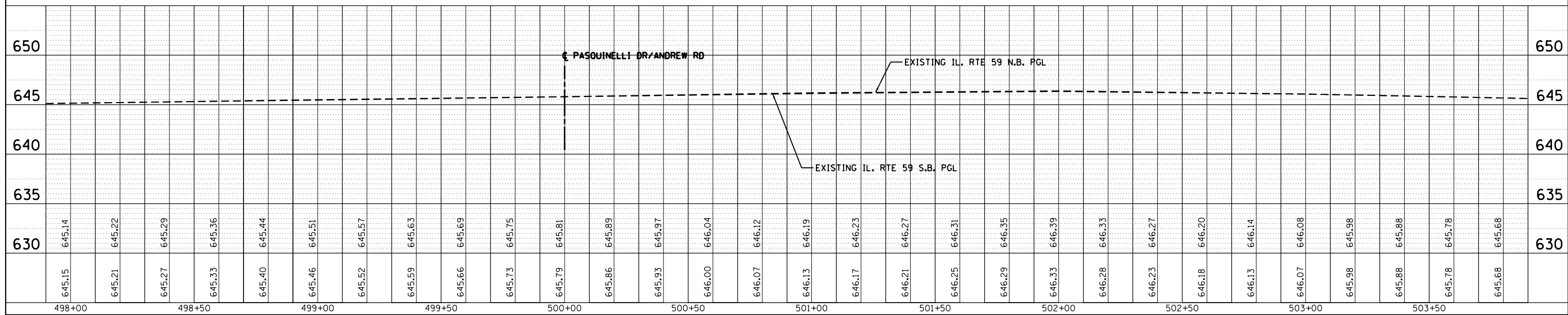
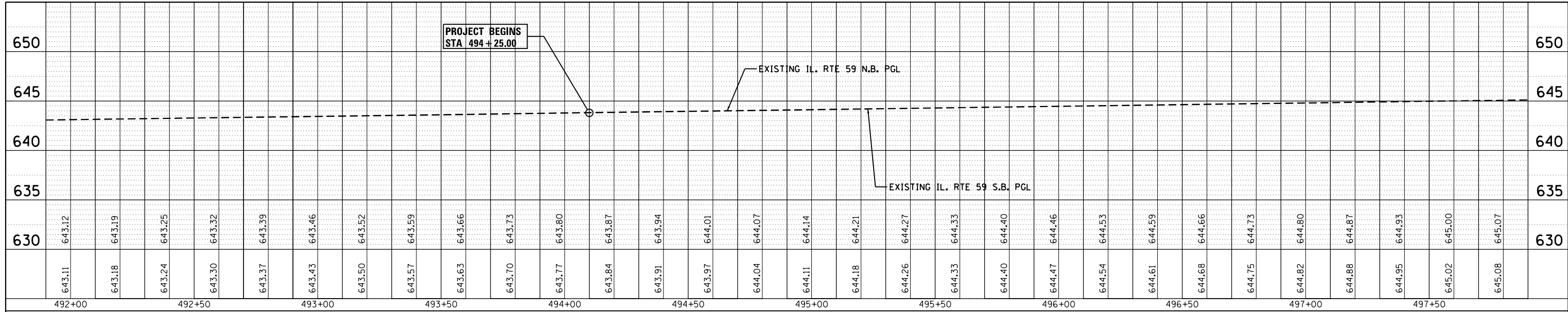


PROFILE NO.	SUBMITTED	BY	DATE
NOTE BOOK NO.	GRADES CHECKED		
	STRUCTURE NOTATIONS CHK'D		



FILE NAME = #FILE#

USER NAME = mmiller	DESIGNED - MTM	REVISED -
	DRAWN - MTM	REVISED -
PLOT SCALE = 40.0000' / in.	CHECKED - BA	REVISED -
PLOT DATE = 3/21/2013	DATE - 3/19/13	REVISED -

STATE OF ILLINOIS  
DEPARTMENT OF TRANSPORTATION

EXISTING PROFILE - IL ROUTE 59

SCALE: 1"=20' SHEET 1 OF 2 SHEETS STA. 492+00 TO STA. 509+60.97

F.A.P. RTE.	SECTION	COUNTY	TOTAL SHEETS	SHEET NO.
338	(113R-2N)	WILL	38	14
CONTRACT NO. 60T95				
ILLINOIS FED. AID PROJECT				