
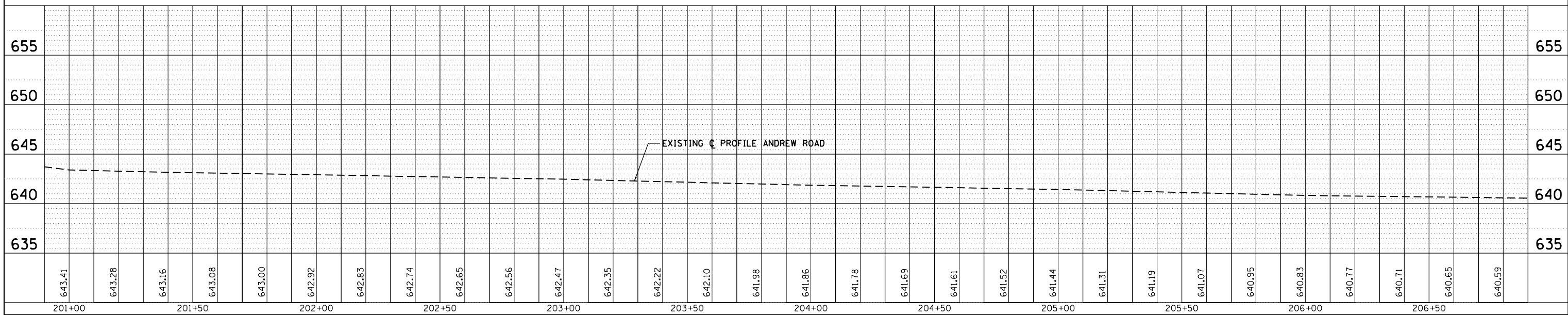
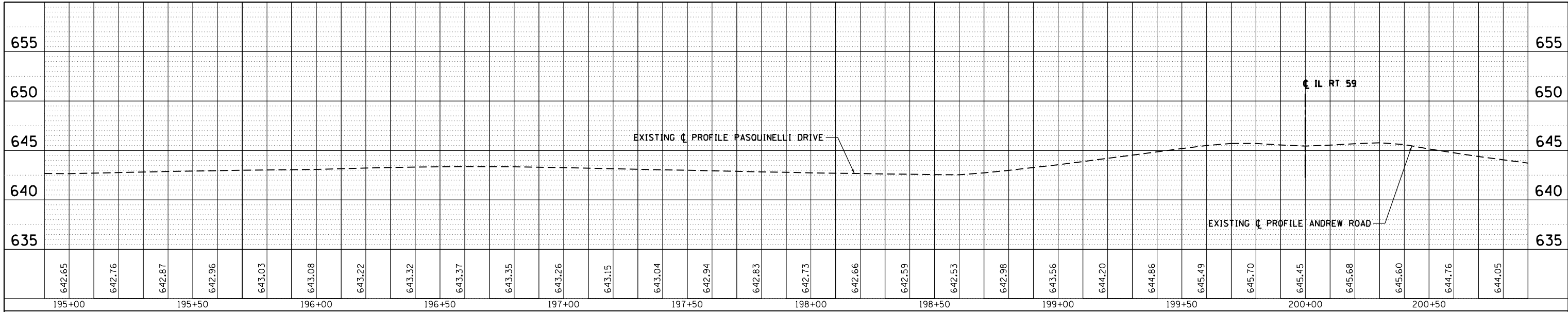


PROFILE	SUBMITTED	DATE
NOTE BOOK	GRADES CHECKED	
NO.	STRUCTURE NOTATIONS CHKD	
	BY	



FILE NAME = #FILEL\$

USER NAME = mmiller	DESIGNED - MTM	REVISED -
PLOT SCALE = 40.0000' / in.	DRAWN - MTM	REVISED -
PLOT DATE = 3/21/2013	CHECKED - BA	REVISED -
	DATE - 3/19/13	REVISED -

**STATE OF ILLINOIS
DEPARTMENT OF TRANSPORTATION**

EXISTING PROFILE - ANDREW ROAD / PASQUINELLI DRIVE	
SCALE: 1"=20'	SHEET 2 OF 2 SHEETS STA. 195+00 TO STA. 206+90

F.A.P. RTE.	SECTION	COUNTY	TOTAL SHEETS	SHEET NO.
338	(113R-2N)	WILL	38	15
CONTRACT NO. 60T95				
ILLINOIS FED. AID PROJECT				