

STATE OF ILLINOIS  
DEPARTMENT OF TRANSPORTATION  
DIVISION OF HIGHWAYS

F.A. RTE.	SECTION	COUNTY	TOTAL SHEETS	SHEET NO.
VAR	D4 WWD WARNING SIGNAGE 2013	VARIOUS	13	1
ILLINOIS		CONTRACT NO. 68B32		

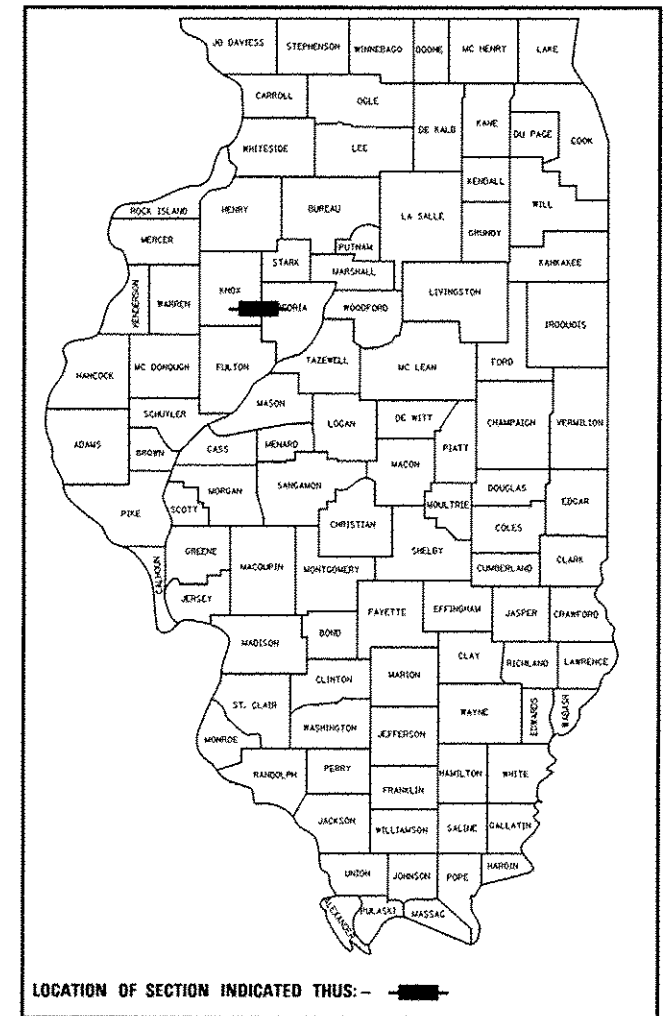
D-94-014-13

- INDEX OF SHEETS**
- 1 COVER SHEET
  - 2 COMMITMENT SHEET / GENERAL NOTES / PROJECT SPECIFIC NOTES
  - 3 SUMMARY OF QUANTITIES
  - 4-10 SCHEDULE OF QUANTITIES
  - 11-13 PROPOSED SIGNING DETAILS

**PROPOSED  
HIGHWAY PLANS**

VARIOUS ROUTES  
SECTION D4 WWD WARNING SIGNAGE 2013  
PROJECT HSIP-0005(929)  
TYPE of IMPROVEMENT SAFETY  
VARIOUS COUNTIES

C-94-034-13



LOCATION OF SECTION INDICATED THIS: — ■ —

THIS PROJECT CONSIST OF THE REMOVAL AND REPLACEMENT OF EXISTING SIGNS AND THE PLACEMENT OF ADDITIONAL SIGNS AT VARIOUS INTERCHANGES THROUGHOUT THE DISTRICT. ALSO INCLUDED IS THE PLACEMENT OF PREFORMED PAVEMENT MARKING AT SOME OF THOSE LOCATIONS.

STATE OF ILLINOIS  
DEPARTMENT OF TRANSPORTATION  
DIVISION OF HIGHWAYS

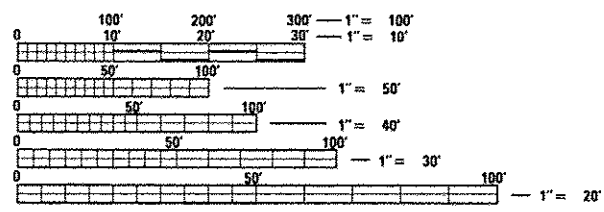
SUBMITTED March 29 2013

April 26 2013  
John D. Baranzelli, PE, I&E  
ENGINEER OF DESIGN AND ENVIRONMENT

April 26 2013  
Omer Osman, PE, I&E  
DIRECTOR OF HIGHWAYS, CHIEF ENGINEER

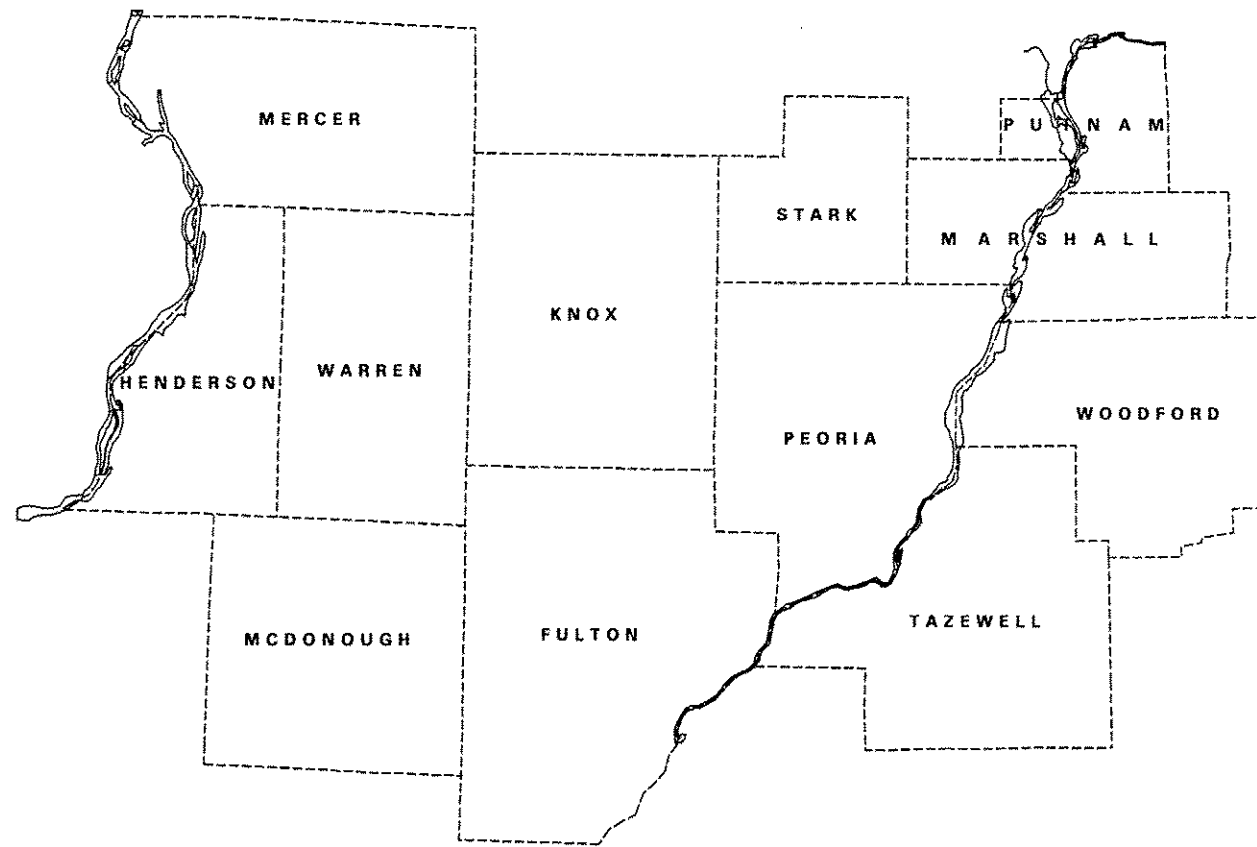
**STANDARDS**

- 701006-04
- 701201-04
- 701456-02
- 701602-06
- 701901-02
- 720001-01
- 720006-03
- 720021-02
- 780001-03



FULL SIZE PLANS HAVE BEEN PREPARED USING STANDARD ENGINEERING SCALES. REDUCED SIZED PLANS WILL NOT CONFORM TO STANDARD SCALES. IN MAKING MEASUREMENTS ON REDUCED PLANS, THE ABOVE SCALES MAY BE USED.

J.U.L.I.E.  
JOINT UTILITY LOCATION INFORMATION FOR EXCAVATION  
1-800-892-0123  
OR 811



PROJECT ENGINEER Christopher Maushard (309)671-3453  
PROJECT MANAGER Ray Samara (309)671-3477  
CATALOG NO. 034906-00D  
CONTRACT NO. 68B32

GROSS LENGTH = NA  
NET LENGTH = NA

**PRINTED BY THE AUTHORITY  
OF THE STATE OF ILLINOIS**

**COMMITMENTS**

No commitments have been made for this project.

**ENVIRONMENTAL REVIEWS**

Prior to the use of any proposed borrow areas, use areas (temporary access roads, detours, run-arounds, etc.) and/or waste areas, the Contractor shall file the required environmental resource request surveys according to Section 107.22 of the Standard Specifications. These surveys are required in order for the Department to conduct cultural and biological resource surveys for the proposed site.

Prior to any waste materials being removed from the construction site the required environmental resource surveys will need to be obtained and filed by the Contractor. Excess waste products removed from the construction site shall be disposed of as required in Section 202.03 of the Standard Specifications.

Any protruding metal bars shall be removed prior to the disposal of broken concrete at approved disposal sites.

The required environmental resource documentation shall include the following:

- \* BDE Form 2289 (Environmental Survey Request)
- \* A location map showing the size limits and location of the use area
- \* Signed property owner agreement form-D4 PI0100
- \* Color photographs depicting the use area
- \* Borrow Area Entry Agreement form-D4 PI0101

Please note that a minimum of two weeks shall be allowed for the District to obtain the required environmental clearances.

**PROJECT SPECIFIC NOTES**

All signs which are removed and not reinstalled shall be delivered to the Illinois Department of Transportation facility at the following location.

Illinois Department of Transportation  
 Traffic Building  
 1025 W. Detweiller Drive  
 Peoria, IL 61614

Contact person: Bill Harrmann (309)693-5176

Existing sign posts which are removed shall become the property of the contractor and be disposed of in accordance with Article 202.03 of the Standard Specifications.

The top 3" of all holes constructed in existing islands or medians for the installation of sign posts shall be filled with cold mix asphalt. This work shall not be paid for separately but shall be included in the agreed unit price bid for WOOD SIGN SUPPORT.

When the area of any sign, or combination of signs, is equal to or greater than twenty (20) square feet two (2) posts are required for installation.

FILE NAME : D:\68832-shs\cover.dgn	USER NAME : keithbr	DESIGNED -	REVISED -	<b>STATE OF ILLINOIS DEPARTMENT OF TRANSPORTATION</b>	<b>COMMITMENT SHEET / GENERAL NOTES / PROJECT SPECIFIC NOTES</b>	F.A. RTE.	SECTION	COUNTY	TOTAL SHEETS	SHEET NO.	
Default	PLOT SCALE = 100.0000' / 1" =	DRAWN -	REVISED -			VAR	D4 WWD WARNING SIGNAGE 2013	VARIOUS	13	2	
	PLOT DATE = 2/29/2013	CHECKED -	REVISED -			CONTRACT NO. 68832					
		DATE -	REVISED -			SCALE:	SHEET	OF	SHEETS	STA.	TO STA.

CODE NO.	ITEM	UNIT	TOTAL QUANTITY	CONSTRUCTION CODE	
				0021	
				VAR COUNTIES	
				90% FEDERAL	10% STATE
67100100	MOBILIZATION	L SUM	1	1	
70100450	TRAFFIC CONTROL AND PROTECTION, STANDARD 701201	L SUM	1	1	
70100825	TRAFFIC CONTROL AND PROTECTION, STANDARD 701456	L SUM	1	1	
70102632	TRAFFIC CONTROL AND PROTECTION, STANDARD 701602	L SUM	1	1	
72000100	SIGN PANEL - TYPE 1	SQ FT	4913	4913	
72000200	SIGN PANEL - TYPE 2	SQ FT	4195.4	4195.4	
72400200	REMOVE SIGN PANEL ASSEMBLY - TYPE B	EACH	274	274	
72400310	REMOVE SIGN PANEL - TYPE 1	SQ FT	118	118	
72400710	RELOCATE SIGN PANEL - TYPE 1	SQ FT	163	163	
73000100	WOOD SIGN SUPPORT	FOOT	10944	10944	
78003100	PREFORMED PLASTIC PAVEMENT MARKING, TYPE B - LETTERS & SYMBOLS	SQ FT	3359	3359	
X7830068	GROOVING FOR RECESSED PAVEMENT MARKING, LETTERS, NUMBERS AND SYMBOLS	SQ FT	6288.8	6288.8	
XX008385	CONCRETE REMOVAL (SPECIAL)	EACH	114	114	

v3

Location	Direction	County	Interchange Type	SIGN PANEL TYPE 1					SIGN PANEL TYPE 2				PAVEMENT MARKING		GROOVING	CONCRETE	WOOD SIGN SUPPORT
				WRONG WAY	RETROREFL PANEL	ONE WAY	NO LEFT	NO RIGHT	DO NOT ENTER	STOP SIGN	KEEP RIGHT	FREEWAY ENTRANCE	LET & SYM		LET & SYM	REMOVAL	(4"X6")
				SQ FT	SQ FT	SQ FT	SQ FT	SQ FT	SQ FT	SQ FT	SQ FT	SQ FT	SQ FT		SQ FT	EACH	FOOT
I-74 and County Highway 09	N	Knox	Diamond	35	5	27	18	9	32	32	0	0	31.2	24.3	103.5	2	192
	S			35	5	27	18	9	32	32	0	0	31.2	24.3	103.5	2	192
I-74 and IL 17	W	Knox	Partial Cloverleaf	35	5.83	27	0	0	48	16	20	12.2	42.7	24.3	126.4	2	192
	E			35	5.83	27	0	0	48	16	20	12.2	42.7	24.3	126.4	2	192
US 34 and N Seminary St	W	Knox	Diamond	35	5	27	18	9	32	32	0	0	31.2	24.3	103.5	2	192
	E			35	5	27	18	9	32	32	0	0	31.2	24.3	103.5	2	192
US 34 and IL 164/Main Street	N	Knox	Diamond	35	5	27	18	9	32	32	0	0	31.2	24.3	103.5	2	192
	S			35	5	27	18	9	32	32	0	0	31.2	24.3	103.5	2	192
US 34 and Co Hwy 15/Cameron Road	W	Warren	Diamond	35	5	27	18	9	32	32	0	0	31.2	24.3	103.5	2	192
	E			35	5	27	18	9	32	32	0	0	31.2	24.3	103.5	2	192
I-39/US 51 and IL 17/700 North Road	N	Marshall	Diamond	35	5	27	18	9	32	32	0	0	31.2	24.3	103.5	2	192
	S		Diamond	35	5	27	18	9	32	32	0	0	31.2	24.3	103.5	2	192
I-39/US 51 and County Highway 02/County Road 2200N	N	Woodford	Diamond	35	5	27	18	9	32	32	0	0	31.2	24.3	103.5	2	192
	S			35	5	27	18	9	32	32	0	0	31.2	24.3	103.5	2	192
I-39/US 51 and IL 116	N	Woodford	Diamond	35	5	27	18	9	32	32	0	0	31.2	24.3	103.5	2	192
	S			35	5	27	18	9	32	32	0	0	31.2	24.3	103.5	2	192
I-39/US 51 and US 24/County Road 1000 N	N	Woodford	Partial Cloverleaf	35	5.83	27	0	0	48	16	20	12.2	42.7	24.3	126.4	2	192
	S			35	5.83	27	0	0	48	16	20	12.2	42.7	24.3	126.4	2	192
I-74 and IL 117	N	Henry	Diamond	35	5	27	18	9	32	32	0	0	31.2	24.3	103.5	2	192
	S			35	5	27	18	9	32	32	0	0	31.2	24.3	103.5	2	192
				<b>700</b>	<b>103.33</b>	<b>540</b>	<b>288</b>	<b>144</b>	<b>704</b>	<b>576</b>	<b>80</b>	<b>48.8</b>	<b>670</b>	<b>486</b>			
<b>TOTAL THIS SHEET</b>				<b>1775.33</b>					<b>1408.8</b>				<b>1156</b>		<b>2161.6</b>	<b>40</b>	<b>3840</b>

Location	Direction	County	Interchange Type	SIGN PANEL TYPE 1					SIGN PANEL TYPE 2				PAVEMENT MARKING		GROOVING LET & SYM	CONCRETE REMOVAL	WOOD SIGN SUPPORT (4"X6") FOOT
				WRONG WAY	RETROREFL PANEL	ONE WAY	NO LEFT	NO RIGHT	DO NOT ENTER	STOP SIGN	KEEP RIGHT	FREEWAY ENTRANCE	LET & SYM				
				SQ FT	SQ FT	SQ FT	SQ FT	SQ FT	SQ FT	SQ FT	SQ FT	SQ FT	SQ FT	SQ FT			
I-74 and County Highway 34	N	Peoria	Diamond	35	4.98	27	18	9	32	32	0	0	31.2	24.3	103.5	2	192
	S			35	4.98	27	18	9	32	32	0	0	31.2	24.3	103.5	2	192
I-74 and N Maher Road	N	Peoria	Diamond	35	4.98	27	18	9	32	32	0	0	31.2	24.3	103.5	2	192
	S			35	4.98	27	18	9	32	32	0	0	31.2	24.3	103.5	2	192
I-74 and County Highway 18/Kickapoo	N	Peoria	Diamond	35	4.98	27	18	9	32	32	0	0	31.2	24.3	103.5	2	192
	S			35	4.98	27	18	9	32	32	0	0	31.2	24.3	103.5	2	192
I-74 and N Sterling Avenue	W	Peoria	Diamond	35	4.98	27	18	9	32	32	0	0	31.2	24.3	103.5	2	192
	E			35	4.98	27	18	9	32	32	0	0	31.2	24.3	103.5	2	192
I-74 and N Gale Ave	N	Peoria	Diamond	35	4.98	27	18	9	32	32	0	0	31.2	24.3	103.5	2	192
	S			35	4.98	27	18	9	32	32	0	0	31.2	24.3	103.5	2	192
I-74 and N University St	N	Peoria	Partial Cloverleaf	35	5.81	27	0	0	48	16	20	12.2	42.7	24.3	126.4	2	192
	S			35	5.81	27	0	0	48	16	20	12.2	42.7	24.3	126.4	2	192
I-474 and S Airport Road	N	Peoria	Partial Cloverleaf	35	5.81	27	0	0	48	16	20	12.2	42.7	24.3	126.4	2	192
	S			35	5.81	27	0	0	48	16	20	12.2	42.7	24.3	126.4	2	192
I-474 and US 24	N	Peoria	Partial Cloverleaf	35	5.81	27	0	0	48	16	20	12.2	42.7	24.3	126.4	2	192
	S			35	5.81	27	0	0	48	16	20	12.2	42.7	24.3	126.4	2	192
IL 06 and N Allen Road	N	Peoria	Partial Cloverleaf	35	5.81	27	0	0	48	16	20	12.2	42.7	24.3	126.4	2	192
	S			35	5.81	27	0	0	48	16	20	12.2	42.7	24.3	126.4	2	192
				<b>630</b>	<b>96.28</b>	<b>486</b>	<b>180</b>	<b>90</b>	<b>704</b>	<b>448</b>	<b>160</b>	<b>97.6</b>	<b>653.6</b>	<b>437.4</b>			
<b>TOTAL THIS SHEET</b>				<b>1482.28</b>					<b>1409.6</b>				<b>1091</b>		<b>2046.2</b>	<b>36</b>	<b>3456</b>

Location	Direction	County	Interchange Type	SIGN PANEL TYPE 1					SIGN PANEL TYPE 2				PAVEMENT MARKING		GROOVING LET & SYM SQ FT	CONCRETE REMOVAL EACH	WOOD SIGN SUPPORT (4"X6") FOOT
				WRONG WAY SQ FT	RETROREFL PANEL SQ FT	ONE WAY SQ FT	NO LEFT SQ FT	NO RIGHT SQ FT	DO NOT ENTER SQ FT	STOP SIGN SQ FT	KEEP RIGHT SQ FT	FREEWAY ENTRANCE SQ FT	LET & SYM SQ FT				
I-74 and W Camp Street	E	Tazewell	Partial Cloverleaf	35	5.83	27	0	0	48	16	20	12.2	42.7	24.3	126.4	2	192
I-74 and US 24/Caterpillar Trail	W	Tazewell	Diamond	35	5	27	18	9	32	32	0	0	31.2	24.3	103.5	2	192
	E			35	5	27	18	9	32	32	0	0	31.2	24.3	103.5	2	192
I-74 and E Washington St	W	Tazewell	Partial Cloverleaf	35	5.83	27	0	0	48	16	20	12.2	42.7	24.3	126.4	2	192
	E			35	5.83	27	0	0	48	16	20	12.2	42.7	24.3	126.4	2	192
I-74 and Fahey Hollow Road/Pinecrest	W	Tazewell	Diamond	35	5	27	18	9	32	32	0	0	31.2	24.3	103.5	2	192
	E			35	5	27	18	9	32	32	0	0	31.2	24.3	103.5	2	192
I-155 and IL 98/W Birchwood St	N	Tazewell	Partial Cloverleaf	35	5.83	27	0	0	48	16	20	12.2	42.7	24.3	126.4	2	192
	S			35	5.83	27	0	0	48	16	20	12.2	42.7	24.3	126.4	2	192
I-155 and County Road 1700 N	N	Tazewell	Diamond	35	5	27	18	9	32	32	0	0	31.2	24.3	103.5	2	192
	S			35	5	27	18	9	32	32	0	0	31.2	24.3	103.5	2	192
I-155 and IL 09	N	Tazewell	Diamond	35	5	27	18	9	32	32	0	0	31.2	24.3	103.5	2	192
	S			35	5	27	18	9	32	32	0	0	31.2	24.3	103.5	2	192
I-155 and County Highway 07	N	Tazewell	Diamond	35	5	27	18	9	32	32	0	0	31.2	24.3	103.5	2	192
	S			35	5	27	18	9	32	32	0	0	31.2	24.3	103.5	2	192
I-155 and IL 122/McMullen Road	N	Tazewell	Diamond	35	5	27	18	9	32	32	0	0	31.2	24.3	103.5	2	192
	S			35	5	27	18	9	32	32	0	0	31.2	24.3	103.5	2	192
I-155 and IL 122/County Road 400 N	N	Tazewell	Diamond	35	5	27	18	9	32	32	0	0	31.2	24.3	103.5	2	192
	S			35	5	27	18	9	32	32	0	0	31.2	24.3	103.5	2	192
				<b>665</b>	<b>99.17</b>	<b>513</b>	<b>252</b>	<b>126</b>	<b>688</b>	<b>528</b>	<b>100</b>	<b>61</b>	<b>650.3</b>	<b>461.7</b>			
<b>TOTAL THIS SHEET</b>				<b>1655.17</b>					<b>1377</b>				<b>1112</b>		<b>2081</b>	<b>38</b>	<b>3648</b>
<b>GRAND TOTAL ALL SHEETS</b>				<b>4912.77</b>					<b>4195.4</b>				<b>3359</b>		<b>6288.8</b>	<b>114</b>	<b>10944</b>

Location	Direction	County	Interchange Type	REMOVE SIGN PANEL ASSEMBLY TYPE B	REMOVE SIGN PANEL TYPE 1	RELOCATE SIGN PANEL TYPE 1
				EACH	SQ FT	SQ FT
I-74 and County Highway 09	W	Knox	Diamond	6		
	E			7		
I-74 and IL 17	N/W	Knox	Partial Cloverleaf	4	8	
	S/E			4	8	
US 34 and N Seminary St	W	Knox	Diamond	3		4
	E			4		
US 34 and IL 164/Main Street	N	Knox	Diamond	6		
	S			6		
US 34 and Co Hwy 15/Cameron Road	W	Warren	Diamond	5		4
	E			4		
I-39/US 51 and IL 17/700 North Road	N	Marshall	Diamond	6		4
	S			6		4
I-39/US 51 and County Highway 02/County Road 2200N	N	Woodford	Diamond	6		1
	S			6		1
I-39/US 51 and IL 116	N	Woodford	Diamond	6		1
	S			6		1
I-39/US 51 and US 24/County Road 1000 N	N	Woodford	Partial Cloverleaf	6		1
	S			6		1
I-74 and IL 117	W	Henry	Diamond	6		
	E			5		
<b>TOTAL THIS SHEET</b>				<b>108</b>	<b>16</b>	<b>22</b>

FILE NAME = D468B32-sht-cover.dgn	USER NAME = keithbr	DESIGNED -	REVISED -
		DRAWN -	REVISED -
Default	PLOT SCALE = 100.0000' / in.	CHECKED -	REVISED -
	PLOT DATE = 3/29/2013	DATE -	REVISED -

**STATE OF ILLINOIS  
DEPARTMENT OF TRANSPORTATION**

**SCHEDULE OF QUANTITIES**

SCALE: SHEET OF SHEETS STA. TO STA.

F.A. RTE.	SECTION	COUNTY	TOTAL SHEETS	SHEET NO.
VAR	D4 WWD WARNING SIGNAGE 2013	VARIOUS	13	7
CONTRACT NO. 68B32				
ILLINOIS FED. AID PROJECT				

Location	Direction	County	Interchange Type	REMOVE	REMOVE	RELOCATE
				SIGN PANEL ASSEMBLY TYPE B	SIGN PANEL TYPE 1	SIGN PANEL TYPE 1
				EACH	SQ FT	SQ FT
I-74 and County Highway 34	W	Peoria	Diamond	5	4	5
	E			5	4	5
I-74 and N Maher Road	W	Peoria	Diamond	6		
	E			6		
I-74 and County Highway 18/Kickapoo	W	Peoria	Diamond	5	4	
	E			4	8	
I-74 and N Sterling Avenue	W	Peoria	Diamond	3	6	6
	E			3	6	10
I-74 and N Gale Ave	N	Peoria	Diamond	2	4	5
	S			3	10	
I-74 and N University St	W	Peoria	Partial Cloverleaf	2	6	
	E			2	4	
I-474 and S Airport Road	N	Peoria	Partial Cloverleaf	5		4
	S			1	4	4
I-474 and US 24	N	Peoria	Partial Cloverleaf			
	S			4		
IL 06 and N Allen Road	N	Peoria	Partial Cloverleaf	4		
	S					
<b>TOTAL THIS SHEET</b>				<b>60</b>	<b>60</b>	<b>39</b>

FILE NAME = D468B32-sht-cover.dgn	USER NAME = keithbr	DESIGNED -	REVISED -
		DRAWN -	REVISED -
	PLOT SCALE = 100.0000' / 1in.	CHECKED -	REVISED -
Default	PLOT DATE = 3/29/2013	DATE -	REVISED -

**STATE OF ILLINOIS  
DEPARTMENT OF TRANSPORTATION**

**SCHEDULE OF QUANTITIES**

SCALE: SHEET OF SHEETS STA. TO STA.

F.A. RTE.	SECTION	COUNTY	TOTAL SHEETS	SHEET NO.
VAR	D4 WWD WARNING SIGNAGE 2013	VARIOUS	13	8
			<b>CONTRACT NO. 68B32</b>	
ILLINOIS FED. AID PROJECT				



Location	Direction	County	Interchange Type	REMOVE SIGN PANEL ASSEMBLY TYPE B	REMOVE SIGN PANEL TYPE 1	RELOCATE SIGN PANEL TYPE 1
				EACH	SQ FT	SQ FT
I-74 and W Camp Street	E	Tazewell	Partial Cloverleaf	4		4
I-74 and US 24/Caterpillar Trail	W	Tazewell	Diamond	4	4	12
	E			5	4	10
I-74 and E Washington St	W	Tazewell	Partial Cloverleaf	5	2	8
	E			5		8
I-74 and Fahey Hollow Road/Pinecrest	W	Tazewell	Diamond	5	4	4
	E			4	4	4
I-155 and IL 98/W Birchwood St	N	Tazewell	Partial Cloverleaf	4		12
	S			4		8
I-155 and County Road 1700 N	N	Tazewell	Diamond	7		4
	S			8		4
I-155 and IL 09	N	Tazewell	Diamond	6	4	4
	S			7		4
I-155 and County Highway 07/Townline	N	Tazewell	Diamond	7		
	S			7	4	
I-155 and IL 122/McMullen Road	N	Tazewell	Diamond	6	4	4
	S			6	4	4
I-155 and IL 122/County Road 400 N	N	Tazewell	Diamond	6	4	4
	S			6	4	4
<b>TOTAL THIS SHEET</b>				<b>106</b>	<b>42</b>	<b>102</b>
<b>GRAND TOTAL ALL SHEETS</b>				<b>274</b>	<b>118</b>	<b>163</b>

FILE NAME = D468B32-sht-cover.dgn	USER NAME = keithbr	DESIGNED -	REVISED -
		DRAWN -	REVISED -
		CHECKED -	REVISED -
		DATE -	REVISED -

**STATE OF ILLINOIS  
DEPARTMENT OF TRANSPORTATION**

SCHEDULE OF QUANTITIES			
SCALE:	SHEET	OF	SHEETS

F.A. RTE.	SECTION	COUNTY	TOTAL SHEETS	SHEET NO.
VAR	D4 WWD WARNING SIGNAGE 2013	VARIOUS	13	9
CONTRACT NO. 68B32				
ILLINOIS FED. AID PROJECT				

MOBILIZATION	
LOCATION	L SUM
Jobsite	1
<b>TOTAL</b>	<b>1</b>

TRAFFIC CONTROL AND PROTECTION, STD 701456	
LOCATION	L SUM
Jobsite	1
<b>TOTAL</b>	<b>1</b>

TRAFFIC CONTROL AND PROTECTION, STD 701201	
LOCATION	L SUM
Jobsite	1
<b>TOTAL</b>	<b>1</b>

TRAFFIC CONTROL AND PROTECTION, STD 701602	
LOCATION	L SUM
Jobsite	1
<b>TOTAL</b>	<b>1</b>

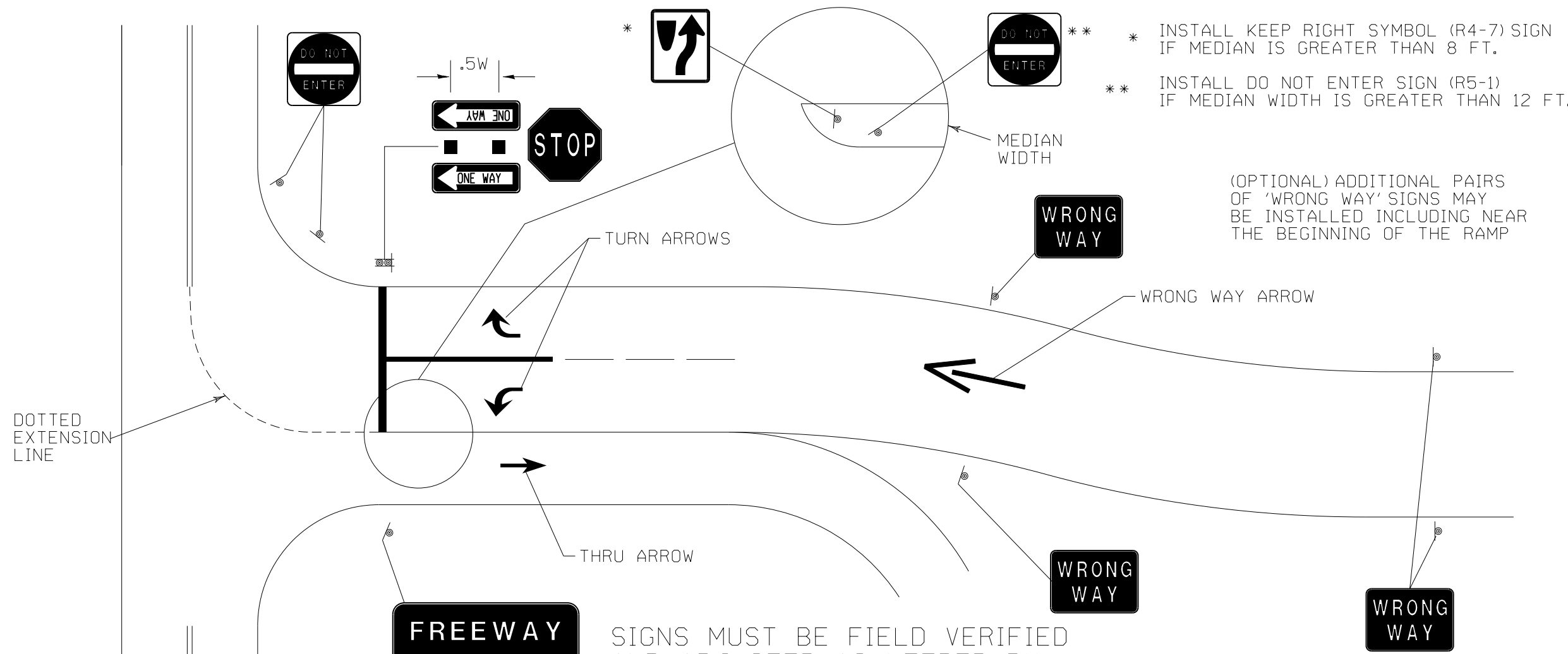
FILE NAME = D468B32-sht-cover.dgn	USER NAME = keithbr	DESIGNED -	REVISED -
Default	PLOT SCALE = 100.0000' / in.	DRAWN -	REVISED -
	PLOT DATE = 3/29/2013	CHECKED -	REVISED -
		DATE -	REVISED -

**STATE OF ILLINOIS  
DEPARTMENT OF TRANSPORTATION**

SCHEDULE OF QUANTITIES			
SCALE:	SHEET	OF	SHEETS

F.A. RTE.	SECTION	COUNTY	TOTAL SHEETS	SHEET NO.
VAR	D4 WWD WARNING SIGNAGE 2013	VARIOUS	13	10
			CONTRACT NO. 68B32	
ILLINOIS FED. AID PROJECT				

# Wrong Way Traffic Control for Partial Cloverleafs Without Island



- \* INSTALL KEEP RIGHT SYMBOL (R4-7) SIGN IF MEDIAN IS GREATER THAN 8 FT.
- \*\* INSTALL DO NOT ENTER SIGN (R5-1) IF MEDIAN WIDTH IS GREATER THAN 12 FT.

(OPTIONAL) ADDITIONAL PAIRS OF 'WRONG WAY' SIGNS MAY BE INSTALLED INCLUDING NEAR THE BEGINNING OF THE RAMP

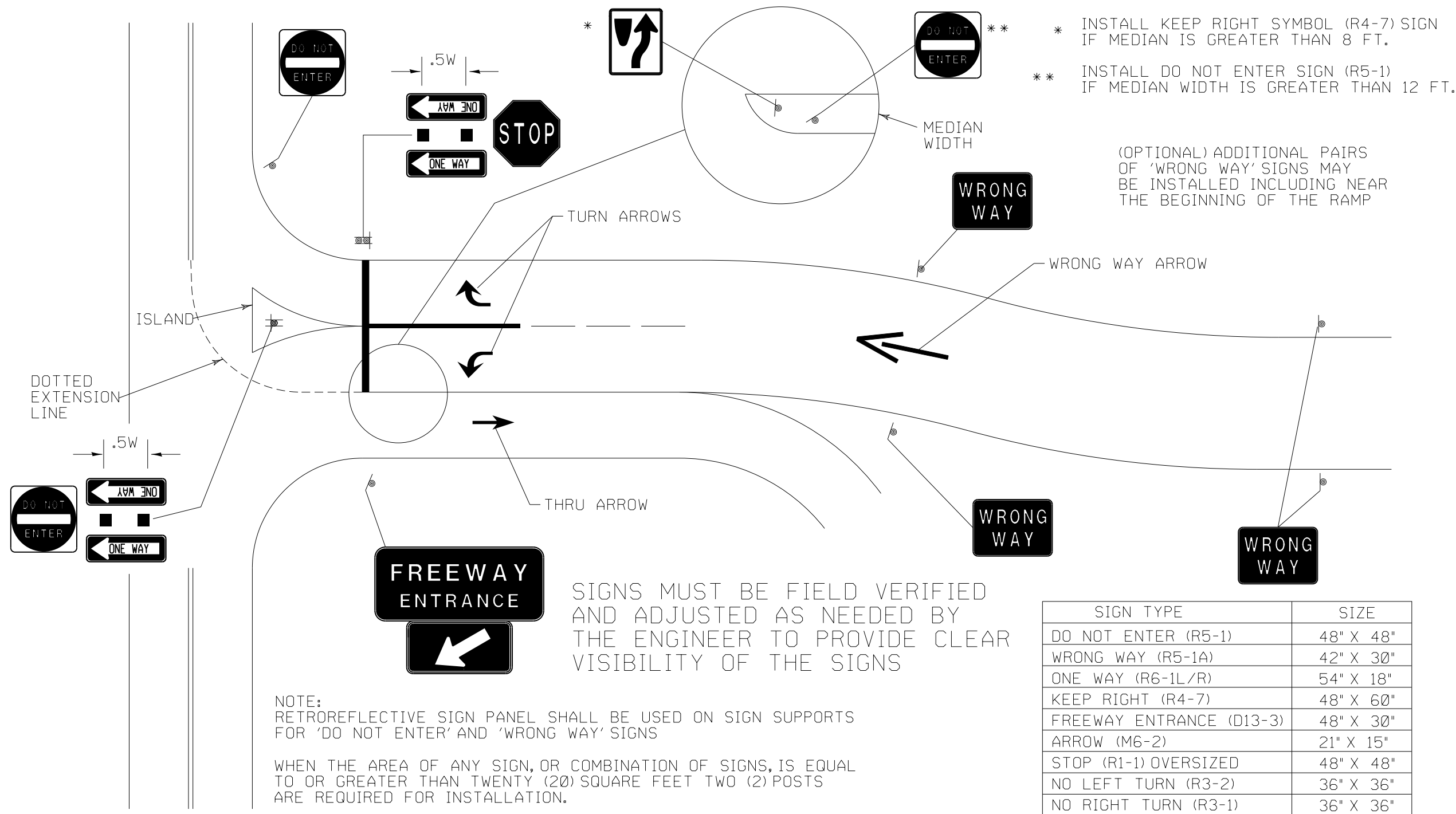
SIGNS MUST BE FIELD VERIFIED AND ADJUSTED AS NEEDED BY THE ENGINEER TO PROVIDE CLEAR VISIBILITY OF THE SIGNS

NOTE:  
RETROREFLECTIVE SIGN PANEL SHALL BE USED ON SIGN SUPPORTS FOR 'DO NOT ENTER' AND 'WRONG WAY' SIGNS

WHEN THE AREA OF ANY SIGN, OR COMBINATION OF SIGNS, IS EQUAL TO OR GREATER THAN TWENTY (20) SQUARE FEET TWO (2) POSTS ARE REQUIRED FOR INSTALLATION.

SIGN TYPE	SIZE
DO NOT ENTER (R5-1)	48" X 48"
WRONG WAY (R5-1A)	42" X 30"
ONE WAY (R6-1L/R)	54" X 18"
KEEP RIGHT (R4-7)	48" X 60"
FREQUENCY ENTRANCE (D13-3)	48" X 30"
ARROW (M6-2)	21" X 15"
STOP (R1-1) OVERSIZED	48" X 48"
NO LEFT TURN (R3-2)	36" X 36"
NO RIGHT TURN (R3-1)	36" X 36"

# Wrong Way Traffic Control for Partial Cloverleafs With Island



FILE NAME =  
D468B32-sht-cover.dgn

USER NAME = keathbr  
PLOT SCALE = 100.0000' / in.  
PLOT DATE = 3/29/2013

DESIGNED -  
DRAWN -  
CHECKED -  
DATE -

REVISED -  
REVISED -  
REVISED -  
REVISED -

STATE OF ILLINOIS  
DEPARTMENT OF TRANSPORTATION

PROPOSED SIGNING DETAIL

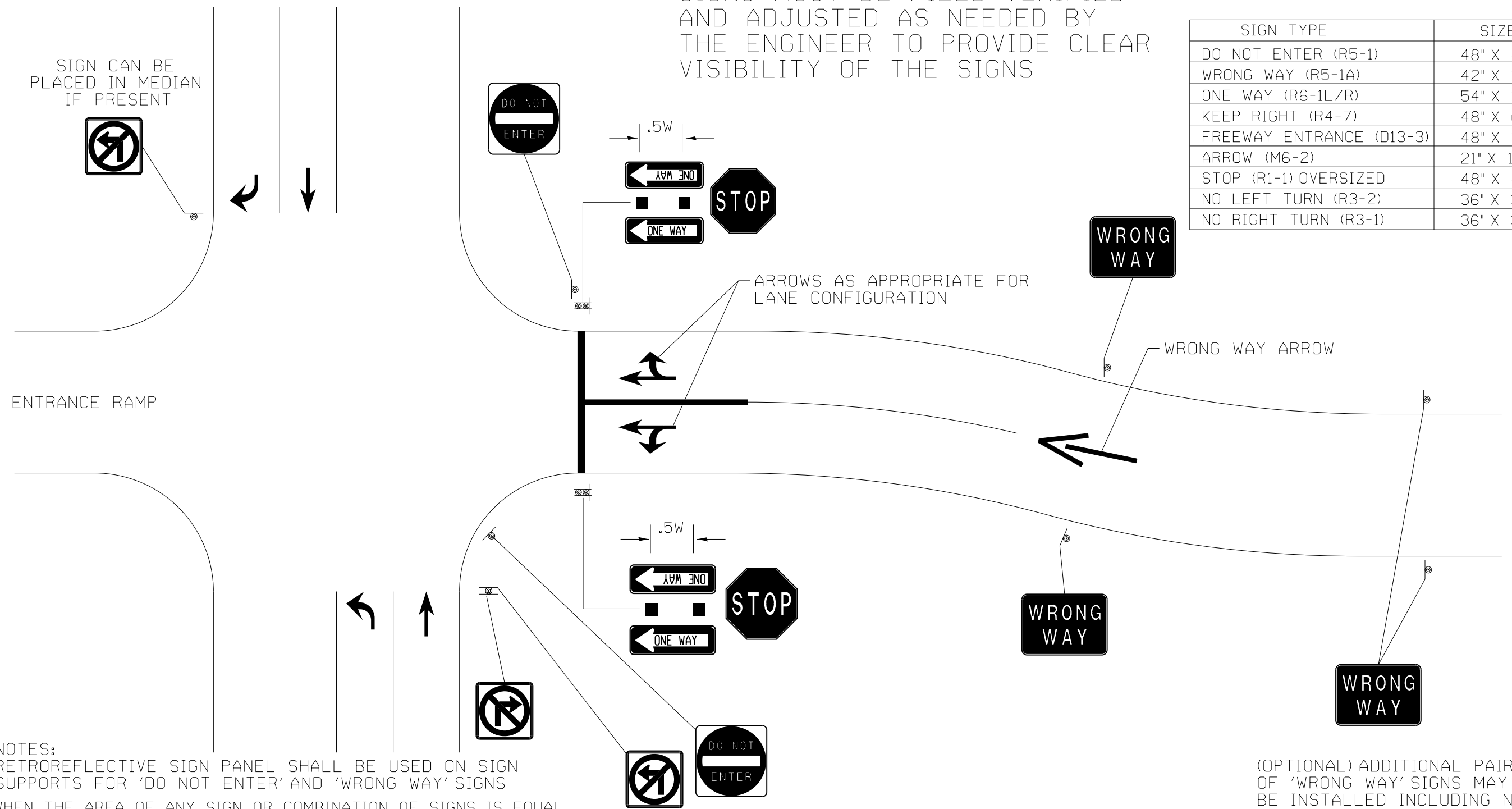
SCALE: SHEET OF SHEETS STA. TO STA.

F.A. RTE.	SECTION	COUNTY	TOTAL SHEETS	SHEET NO.
VAR	04 WWD WARNING SIGNAGE 2013	VARIOUS	13	12
ILLINOIS FED. AID PROJECT			CONTRACT NO. 68B32	

# Wrong Way Traffic Control for Diamond Interchange Exit Ramp

SIGNS MUST BE FIELD VERIFIED AND ADJUSTED AS NEEDED BY THE ENGINEER TO PROVIDE CLEAR VISIBILITY OF THE SIGNS

SIGN TYPE	SIZE
DO NOT ENTER (R5-1)	48" X 48"
WRONG WAY (R5-1A)	42" X 30"
ONE WAY (R6-1L/R)	54" X 18"
KEEP RIGHT (R4-7)	48" X 60"
FREEWAY ENTRANCE (D13-3)	48" X 30"
ARROW (M6-2)	21" X 15"
STOP (R1-1) OVERSIZED	48" X 48"
NO LEFT TURN (R3-2)	36" X 36"
NO RIGHT TURN (R3-1)	36" X 36"



NOTES:  
 RETROREFLECTIVE SIGN PANEL SHALL BE USED ON SIGN SUPPORTS FOR 'DO NOT ENTER' AND 'WRONG WAY' SIGNS  
 WHEN THE AREA OF ANY SIGN, OR COMBINATION OF SIGNS, IS EQUAL TO OR GREATER THAN TWENTY (20) SQUARE FEET TWO (2) POSTS ARE REQUIRED FOR INSTALLATION.

(OPTIONAL) ADDITIONAL PAIRS OF 'WRONG WAY' SIGNS MAY BE INSTALLED INCLUDING NEAR THE BEGINNING OF THE RAMP