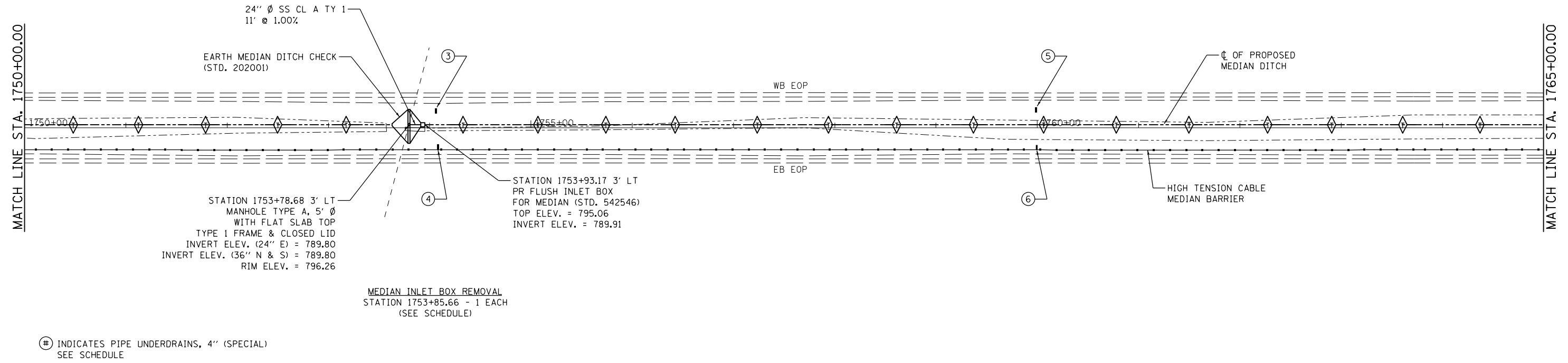
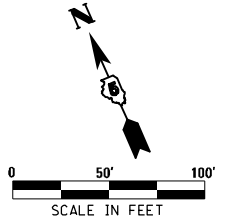


PLAN	SUBMITTED	DATE
NOTE BOOK	ALIGNED	
NO.	FILE NAME	

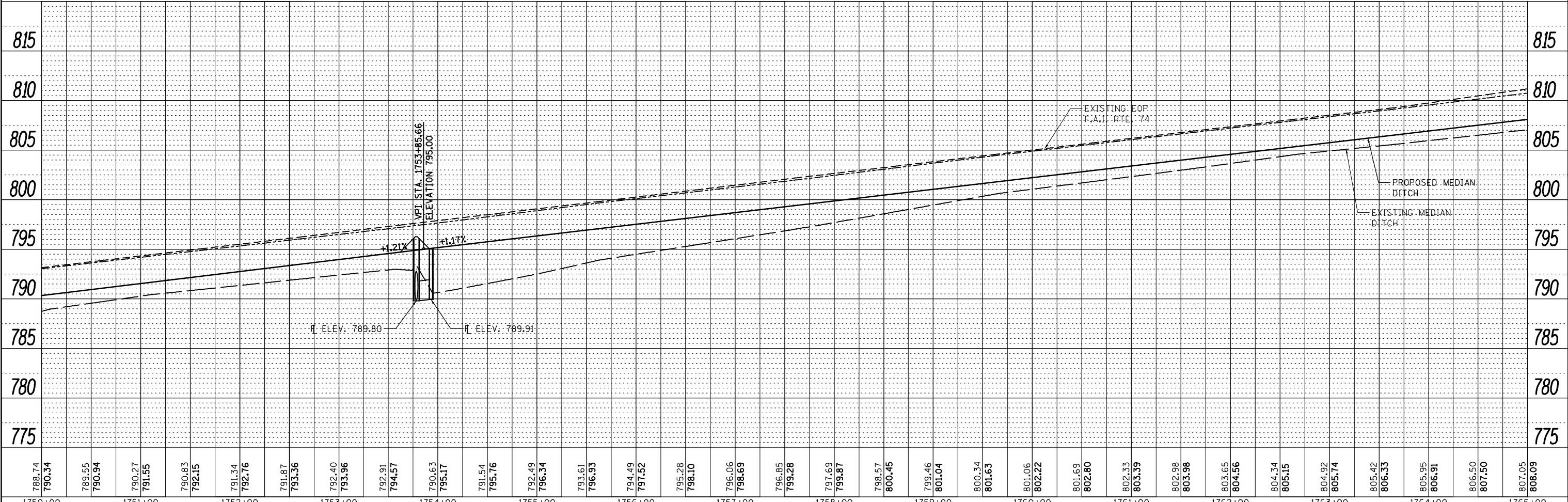
PROFILE	SUBMITTED	DATE
NOTE BOOK	GRADES CHECKED	
NO.	STRUCTURE NOTATIONS	OFFNO

F:\Projects\UDOT PROJECTS\10-086-S\Drawings\CADD Sheets\0370480-019-pln-prf-2.dgn

STA. 1753+85.66
 EXISTING MEDIAN INLET BOX SEC. 20, T20N, R8E, 3RD P.M.
 EXISTING 36" RCCP
 USFL 79' LT. = 791.36
 DSFL 88' RT. = 788.20



⊕ INDICATES PIPE UNDERDRAINS, 4" (SPECIAL)
 SEE SCHEDULE



788.74	790.34	789.55	790.94	790.27	791.55	790.83	792.15	791.34	792.76	791.87	793.36	792.40	793.96	792.91	794.57	790.63	795.17	791.54	795.76	792.49	796.34	793.61	796.93	794.49	797.52	795.28	796.10	796.06	798.69	796.85	799.28	797.69	799.87	798.57	800.45	799.46	801.04	800.34	801.63	801.06	802.22	801.69	802.80	802.33	803.39	802.98	803.98	803.65	804.56	804.34	805.15	804.92	805.74	805.42	806.33	805.95	806.91	806.50	807.50	807.05	808.09
1750+00	1751+00	1752+00	1753+00	1754+00	1755+00	1756+00	1757+00	1758+00	1759+00	1760+00	1761+00	1762+00	1763+00	1764+00	1765+00																																														

McDonough-Whitlow, P.C.
 Consulting Engineers & Land Surveyors
 PROFESSIONAL DESIGN NO. 184-002754

USER NAME = Richard Heinke	DESIGNED - JAH	REVISED -
	DRAWN - RNH	REVISED -
PLOT SCALE = 100.0000' / in.	CHECKED - TMM	REVISED -
PLOT DATE = 3/7/2013	DATE -	REVISED -

STATE OF ILLINOIS
 DEPARTMENT OF TRANSPORTATION

SCALE: 1" = 50'	SHEET 2	OF 22 SHEETS	STA. 1750+00.00	TO STA. 1765+00.00
-----------------	---------	--------------	-----------------	--------------------

PLAN & PROFILE
 F.A.I. 74

F.A.I. RTE.	SECTION	COUNTY	TOTAL SHEETS	SHEET NO.
74	MEDIAN CABLE 2013-1	CHAMPAIGN	119	19
CONTRACT NO. 70A00			ILLINOIS FED. AID PROJECT	