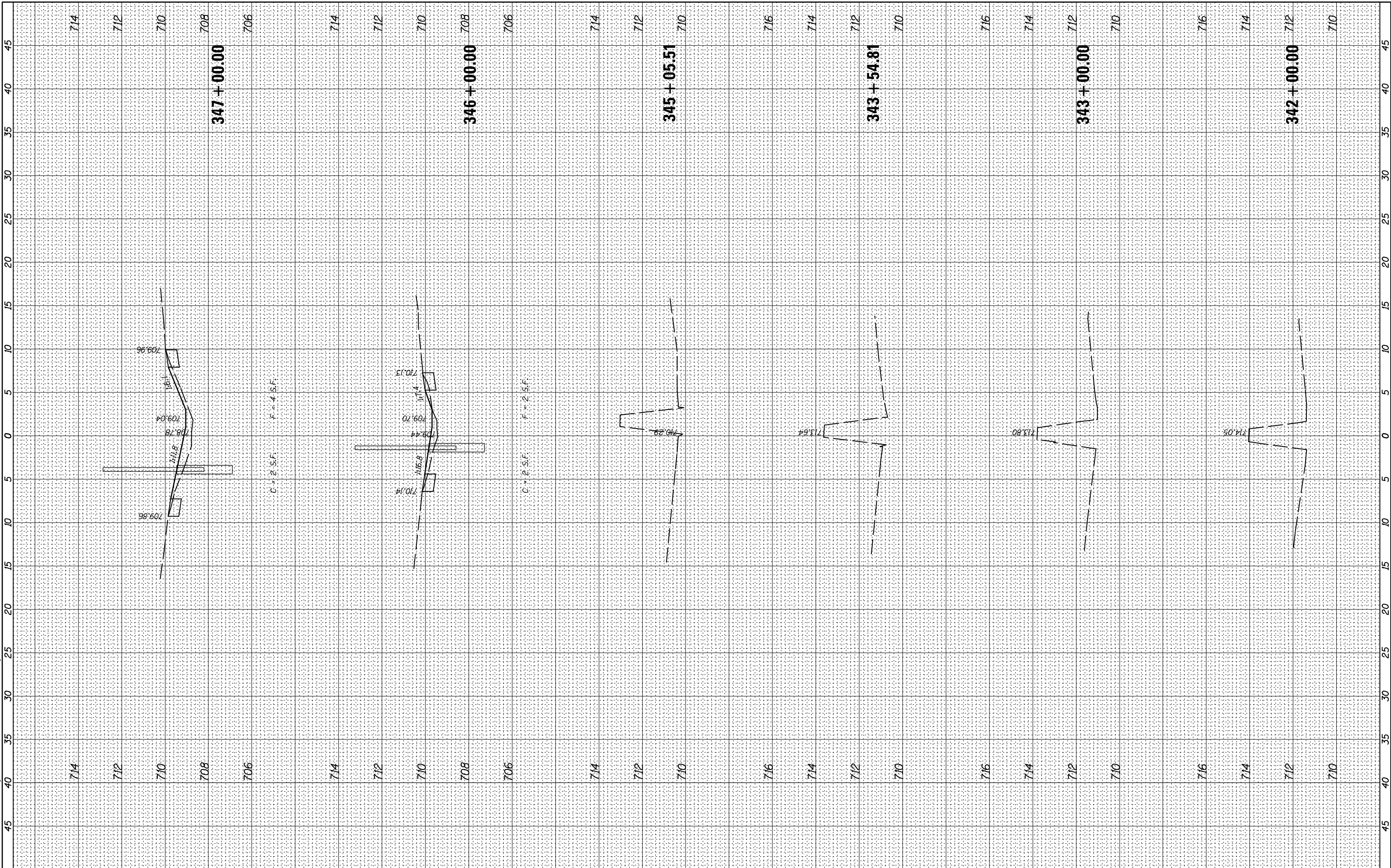


FINAL SURVEY NO.	SURVEYED	BY	DATE
NOTE BOOK	PLOTTED		
AREAS CHECKED	TEMPLATE		
AREAS CHECKED	AREAS CHECKED		

ORIGINAL SURVEY NO.	SURVEYED	BY	DATE
NOTE BOOK	PLOTTED		
AREAS CHECKED	TEMPLATE		
AREAS CHECKED	AREAS CHECKED		

F:\Projects\DOT PROJECTS\10-006-3\Drawings\CS00 Sheets\0570420-101-19-ssst2.dwg



McDonough-Whitlow, P.C.
 Consulting Engineers & Land Surveyors
 PROFESSIONAL DESIGN NO. 184-002754

USER NAME = Richard Heinke	DESIGNED - JAH	REVISED -
	DRAWN - RNH	REVISED -
PLOT SCALE = 10.0000' / 1"	CHECKED - TMM	REVISED -
PLOT DATE = 3/7/2013	DATE -	REVISED -

**STATE OF ILLINOIS
 DEPARTMENT OF TRANSPORTATION**

**CROSS SECTIONS
 F.A.I. 74**

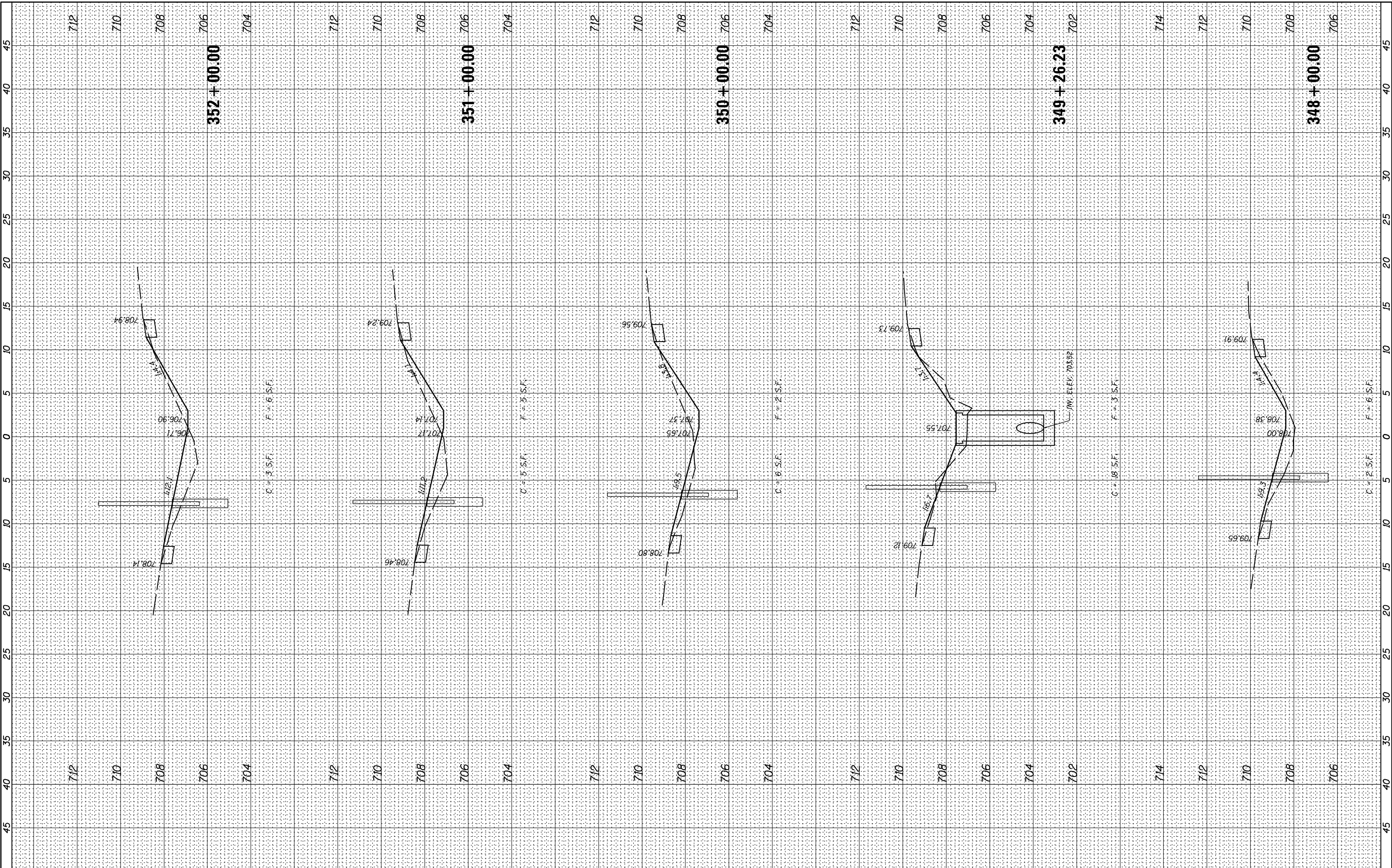
SCALE: SHEET 48 OF 66 SHEETS STA. 342+00.00 TO STA. 347+00.00

F.A.I. RTE.	SECTION	COUNTY	TOTAL SHEETS	SHEET NO.
74	MEDIAN CABLE 2013-1	CHAMPAIGN	119	101
CONTRACT NO. 70A00			ILLINOIS FED. AID PROJECT	

FINAL SURVEY NO.	SURVEYED PLOTTED AREAS CHECKED	BY	DATE
NOTE BOOK	TEMPLATE		
	AREAS CHECKED		

ORIGINAL SURVEY NO.	SURVEYED PLOTTED AREAS CHECKED	BY	DATE
	TEMPLATE		
	AREAS CHECKED		

F:\Projects\DOT PROJECTS\10-006-3\Drawings\CD00 Sheets\0570400-101-19-ssnbtz.dwg



McDonough-Whitlow, P.C.
 Consulting Engineers & Land Surveyors
 PROFESSIONAL DESIGN NO. 184-002754

USER NAME = Richard Heinke
 PLOT SCALE = 10.0000' / 1"
 PLOT DATE = 3/7/2013

DESIGNED - JAH
 DRAWN - RNH
 CHECKED - TMM
 DATE -

REVISED -
 REVISED -
 REVISED -
 REVISED -

**STATE OF ILLINOIS
 DEPARTMENT OF TRANSPORTATION**

**CROSS SECTIONS
 F.A.I. 74**

SCALE: SHEET 49 OF 66 SHEETS STA. 348+00.00 TO STA. 352+00.00

F.A.I. RTE.	SECTION	COUNTY	TOTAL SHEETS	SHEET NO.
74	MEDIAN CABLE 2013-1	CHAMPAIGN	119	102
CONTRACT NO. 70A00			ILLINOIS FED. AID PROJECT	

FINAL SURVEY NO.	SURVEYED PLOTTED	BY	DATE
NOTE BOOK	TEMPLATE		
AREAS CHECKED	AREAS CHECKED		

ORIGINAL SURVEY NO.	SURVEYED PLOTTED	BY	DATE
NOTE BOOK	TEMPLATE		
AREAS CHECKED	AREAS CHECKED		

F:\Projects\DOT PROJECTS\10-006-3\Drawings\CS00 Sheets\0570400-101-19-ssst2.dwg



USER NAME = Richard Heinke
DESIGNED - JAH
DRAWN - RNH
CHECKED - TMM
DATE - 3/7/2013

DESIGNED - JAH
DRAWN - RNH
CHECKED - TMM
DATE -

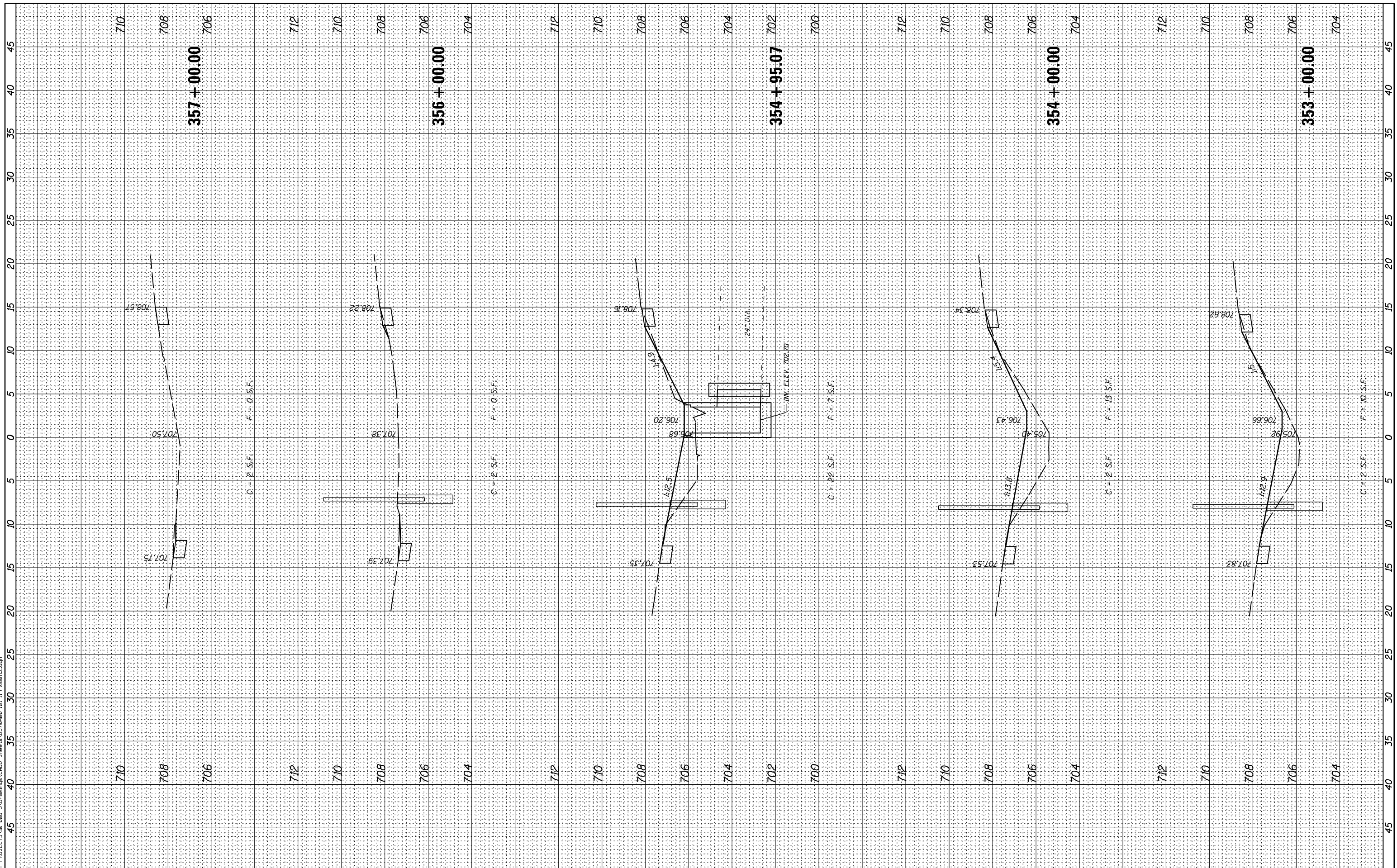
REVISED -
REVISED -
REVISED -
REVISED -

STATE OF ILLINOIS
DEPARTMENT OF TRANSPORTATION

CROSS SECTIONS
F.A.I. 74

SCALE: SHEET 50 OF 66 SHEETS STA. 353+00.00 TO STA. 357+00.00

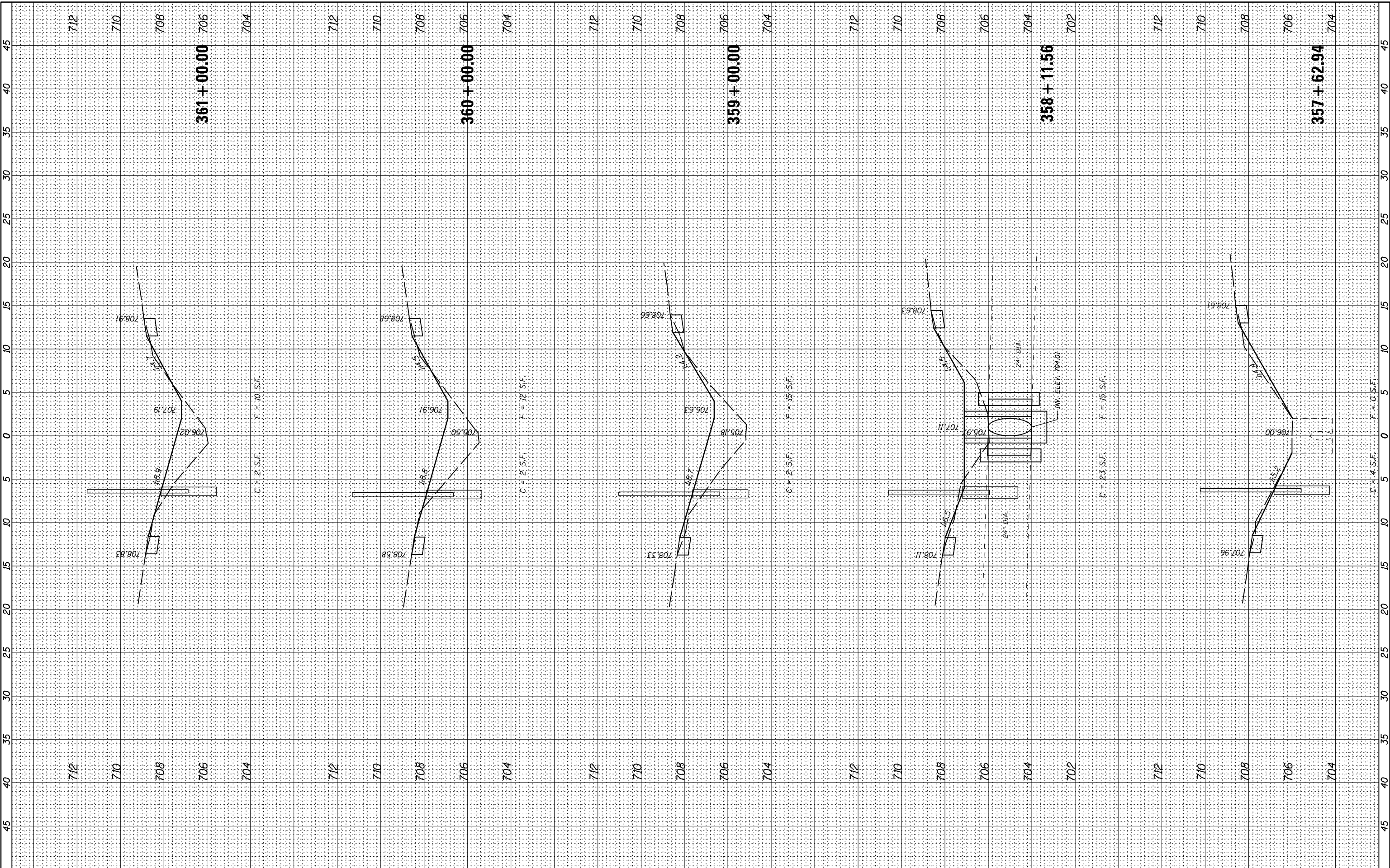
F.A.I. RTE.	SECTION	COUNTY	TOTAL SHEETS	SHEET NO.
74	MEDIAN CABLE 2013-1	CHAMPAIGN	119	103
CONTRACT NO. 70A00			ILLINOIS FED. AID PROJECT	



FINAL SURVEY NO.	SURVEYED PLOTTED AREAS CHECKED	BY	DATE
NOTE BOOK	TEMPLATE		
	AREAS CHECKED		

ORIGINAL SURVEY NO.	SURVEYED PLOTTED AREAS CHECKED	BY	DATE
	TEMPLATE		
	AREAS CHECKED		

F:\Projects\DOT PROJECTS\10-006-3\Drawings\CS00 Sheets\0570400-101-19-ss1st2.dwg



McDonough-Whitlow, P.C.
 Consulting Engineers & Land Surveyors
 PROFESSIONAL DESIGN NO. 184-002754

USER NAME = Richard Heinke
 PLOT SCALE = 10.0000' / 1"
 PLOT DATE = 3/7/2013

DESIGNED - JAH
 DRAWN - RNH
 CHECKED - TMM
 DATE -

REVISED -
 REVISED -
 REVISED -
 REVISED -

**STATE OF ILLINOIS
 DEPARTMENT OF TRANSPORTATION**

**CROSS SECTIONS
 F.A.I. 74**

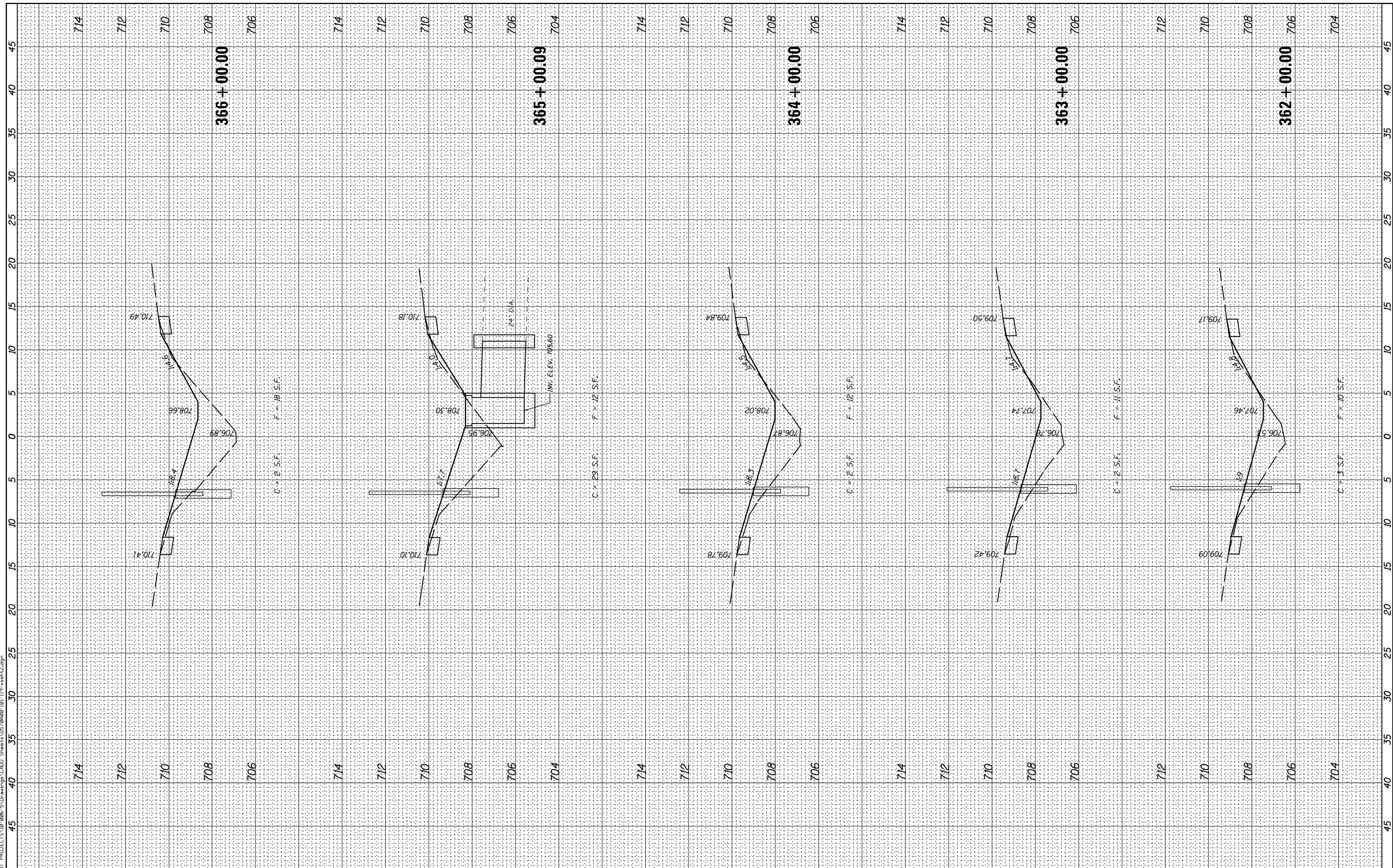
SCALE: SHEET 51 OF 66 SHEETS STA. 357+62.94 TO STA. 361+00.00

F.A.I. RTE.	SECTION	COUNTY	TOTAL SHEETS	SHEET NO.
74	MEDIAN CABLE 2013-1	CHAMPAIGN	119	104
CONTRACT NO. 70A00			ILLINOIS FED. AID PROJECT	

FINAL SURVEY NO.	SURVEYED	BY	DATE
NOTE BOOK	PLOTTED		
AREAS CHECKED	TEMPLATE		
	AREAS		

ORIGINAL SURVEY NO.	SURVEYED	BY	DATE
	PLOTTED		
	TEMPLATE		
	AREAS CHECKED		

F:\Projects\DOT PROJECTS\10-006-3\Drawings\CS00 Sheets\0570400-101-19-ssst2.dwg



McDonough-Whitlow, P.C.
 Consulting Engineers & Land Surveyors
 PROFESSIONAL DESIGN NO. 184-002754

USER NAME = Richard Heinke
 PLOT SCALE = 10.0000" / 1"
 PLOT DATE = 3/7/2013

DESIGNED - JAH
 DRAWN - RNH
 CHECKED - TMM
 DATE -

REVISED -
 REVISED -
 REVISED -
 REVISED -

**STATE OF ILLINOIS
 DEPARTMENT OF TRANSPORTATION**

**CROSS SECTIONS
 F.A.I. 74**

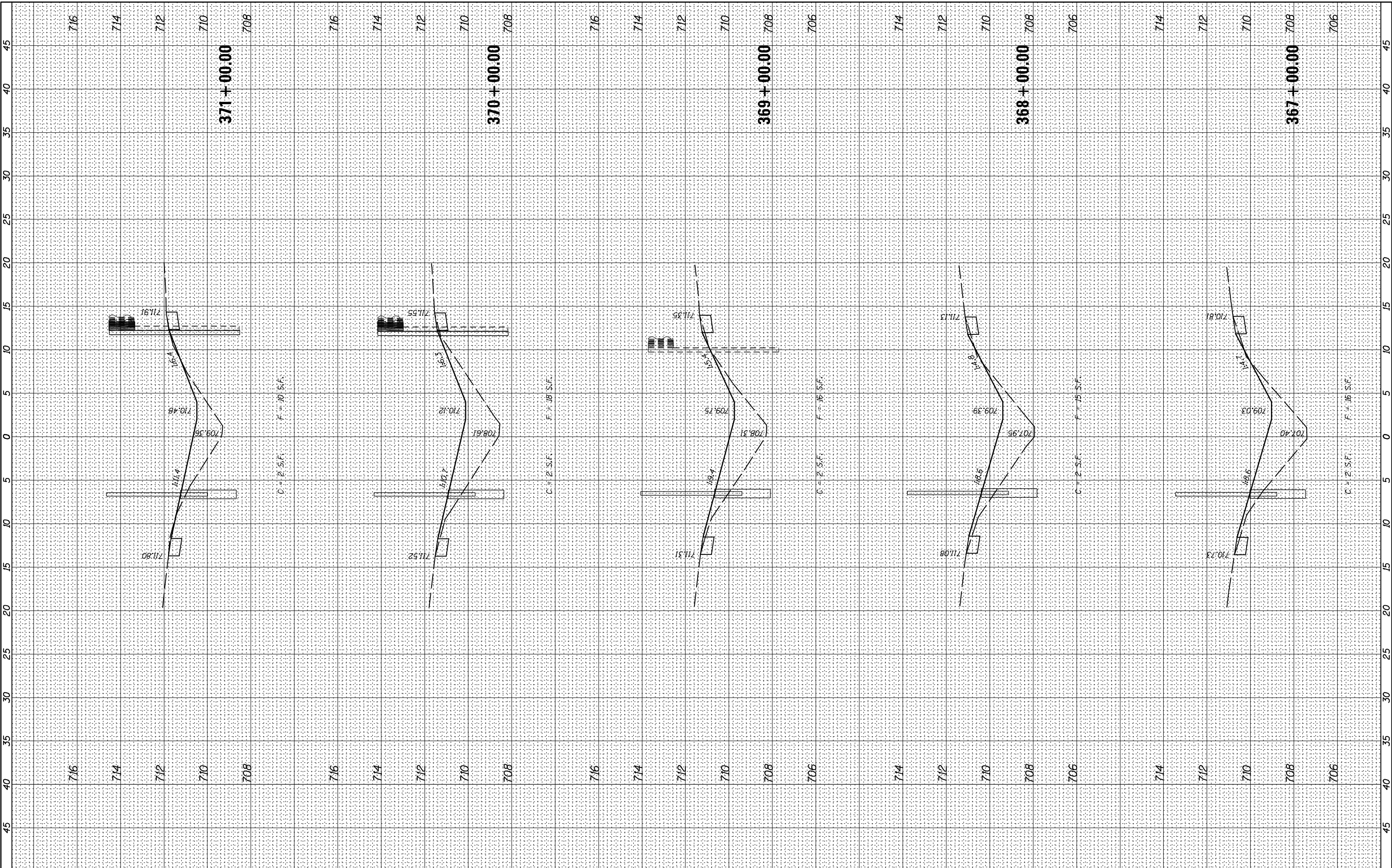
SCALE: SHEET 52 OF 66 SHEETS STA. 362+00.00 TO STA. 366+00.00

F.A.I. RTE.	SECTION	COUNTY	TOTAL SHEETS	SHEET NO.
74	MEDIAN CABLE 2013-1	CHAMPAIGN	119	105
CONTRACT NO. 70A00			ILLINOIS FED. AID PROJECT	

FINAL SURVEY NO.	SURVEYED PLOTTED AREAS CHECKED	BY	DATE
NOTE BOOK NO.	TEMPLATE AREAS CHECKED		

ORIGINAL SURVEY NO.	SURVEYED PLOTTED AREAS CHECKED	BY	DATE

F:\Projects\DOT PROJECTS\10-006-3\Drawings\CS00 Sheets\0570400-101-19-ssst2.dwg



McDonough-Whitlow, P.C.
Consulting Engineers & Land Surveyors
PROFESSIONAL DESIGN NO. 184-002754

USER NAME = Richard Heinke
DESIGNED - JAH
DRAWN - RNH
CHECKED - TMM
DATE - 3/7/2013

REVISIONS
REVISIONS
REVISIONS
REVISIONS

**STATE OF ILLINOIS
DEPARTMENT OF TRANSPORTATION**

**CROSS SECTIONS
F.A.I. 74**

SCALE: SHEET 53 OF 66 SHEETS STA. 367+00.00 TO STA. 371+00.00

F.A.I. RTE.	SECTION	COUNTY	TOTAL SHEETS	SHEET NO.
74	MEDIAN CABLE 2013-1	CHAMPAIGN	119	106
CONTRACT NO. 70A00			ILLINOIS FED. AID PROJECT	

FINAL SURVEY NO.	SURVEYED	BY	DATE
NOTE BOOK	PLOTTED		
AREAS CHECKED	TEMPLATE		
	AREAS CHECKED		

ORIGINAL SURVEY NO.	SURVEYED	BY	DATE
	PLOTTED		
	TEMPLATE		
	AREAS CHECKED		

F:\Projects\DOT PROJECTS\10-006-3\Drawings\CADD Sheets\0570400-101-19-ssst2.dwg



USER NAME = Richard Heinke	DESIGNED - JAH	REVISED -
PLOT SCALE = 10.0000' / 1"	DRAWN - RNH	REVISED -
PLOT DATE = 3/7/2013	CHECKED - TMM	REVISED -
	DATE -	REVISED -

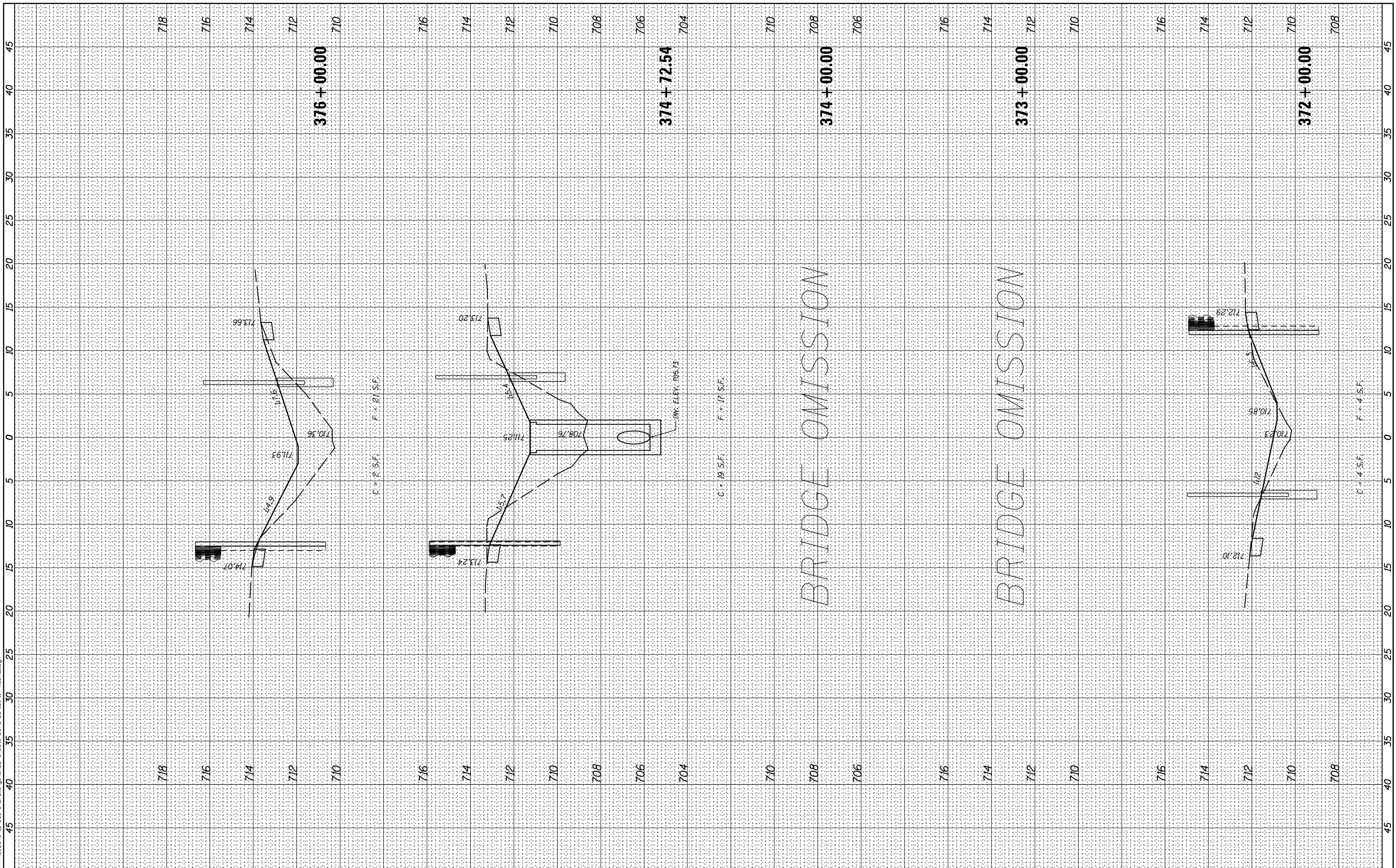
DESIGNED - JAH	REVISED -
DRAWN - RNH	REVISED -
CHECKED - TMM	REVISED -
DATE -	REVISED -

STATE OF ILLINOIS
DEPARTMENT OF TRANSPORTATION

CROSS SECTIONS
F.A.I. 74

SCALE: SHEET 54 OF 66 SHEETS STA. 372+00.00 TO STA. 376+00.00

F.A.I. RTE.	SECTION	COUNTY	TOTAL SHEETS	SHEET NO.
74	MEDIAN CABLE 2013-1	CHAMPAIGN	119	107
CONTRACT NO. 70A00			ILLINOIS FED. AID PROJECT	



C = 2 S.F. F = 21 S.F.

C = 18 S.F. F = 17 S.F.

C = 4 S.F. F = 4 S.F.

FINAL SURVEY NO.	SURVEYED	BY	DATE
NOTE BOOK	PLOTTED		
AREAS CHECKED	TEMPLATE		
	AREAS CHECKED		

ORIGINAL SURVEY NO.	SURVEYED	BY	DATE
	PLOTTED		
	TEMPLATE		
	AREAS CHECKED		

F:\Projects\DOT PROJECTS\10-006-3\Drawings\CADD Sheets\0570400-101-19-ssst2.dwg



USER NAME = Richard Heinke
DESIGNED - JAH
DRAWN - RNH
CHECKED - TMM
DATE - 3/7/2013

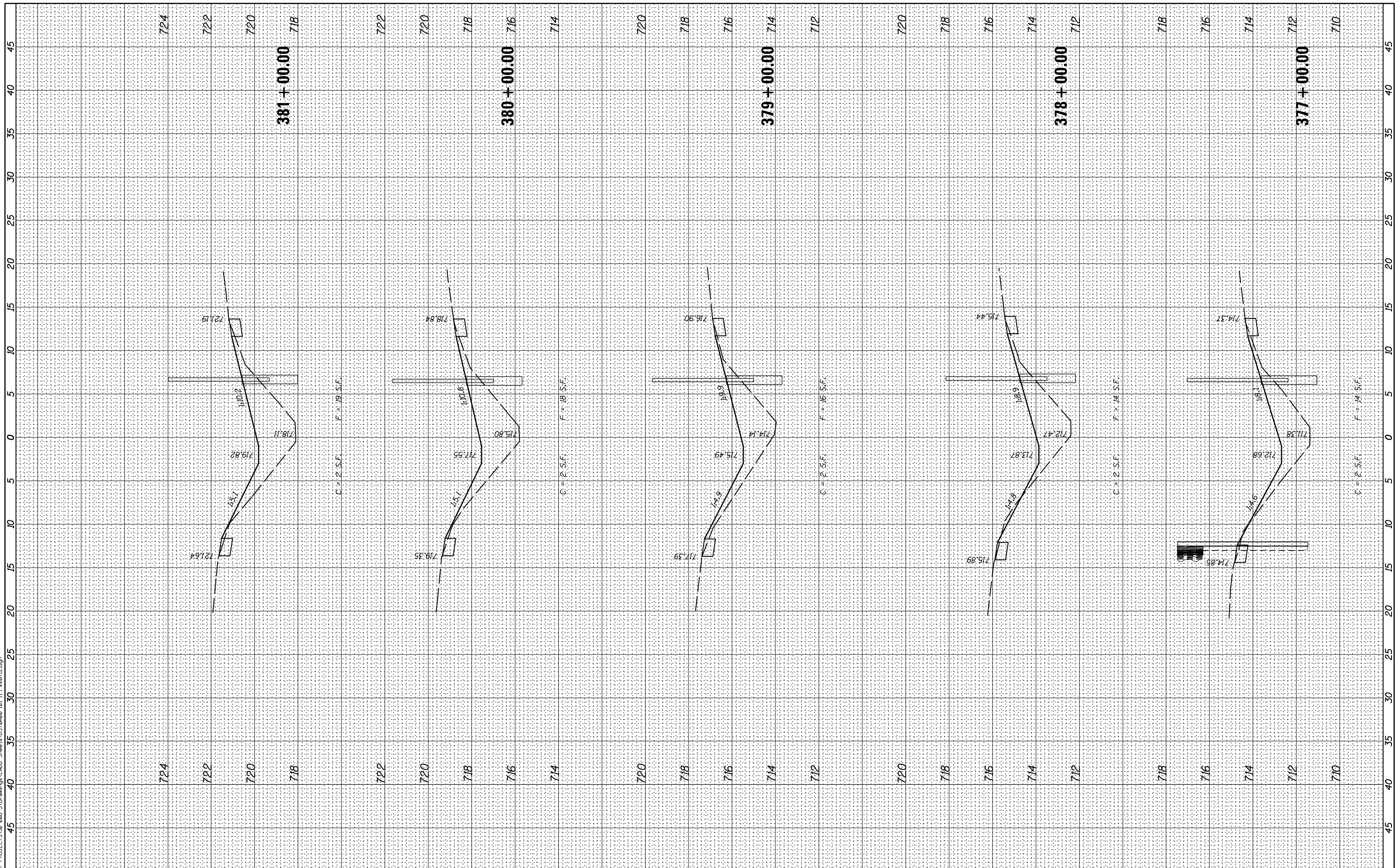
REVISIONS:
REVISION 1 - JAH
REVISION 2 - RNH
REVISION 3 - TMM
REVISION 4 - JAH

STATE OF ILLINOIS
DEPARTMENT OF TRANSPORTATION

CROSS SECTIONS
F.A.I. 74

SCALE: SHEET 55 OF 66 SHEETS STA. 377+00.00 TO STA. 381+00.00

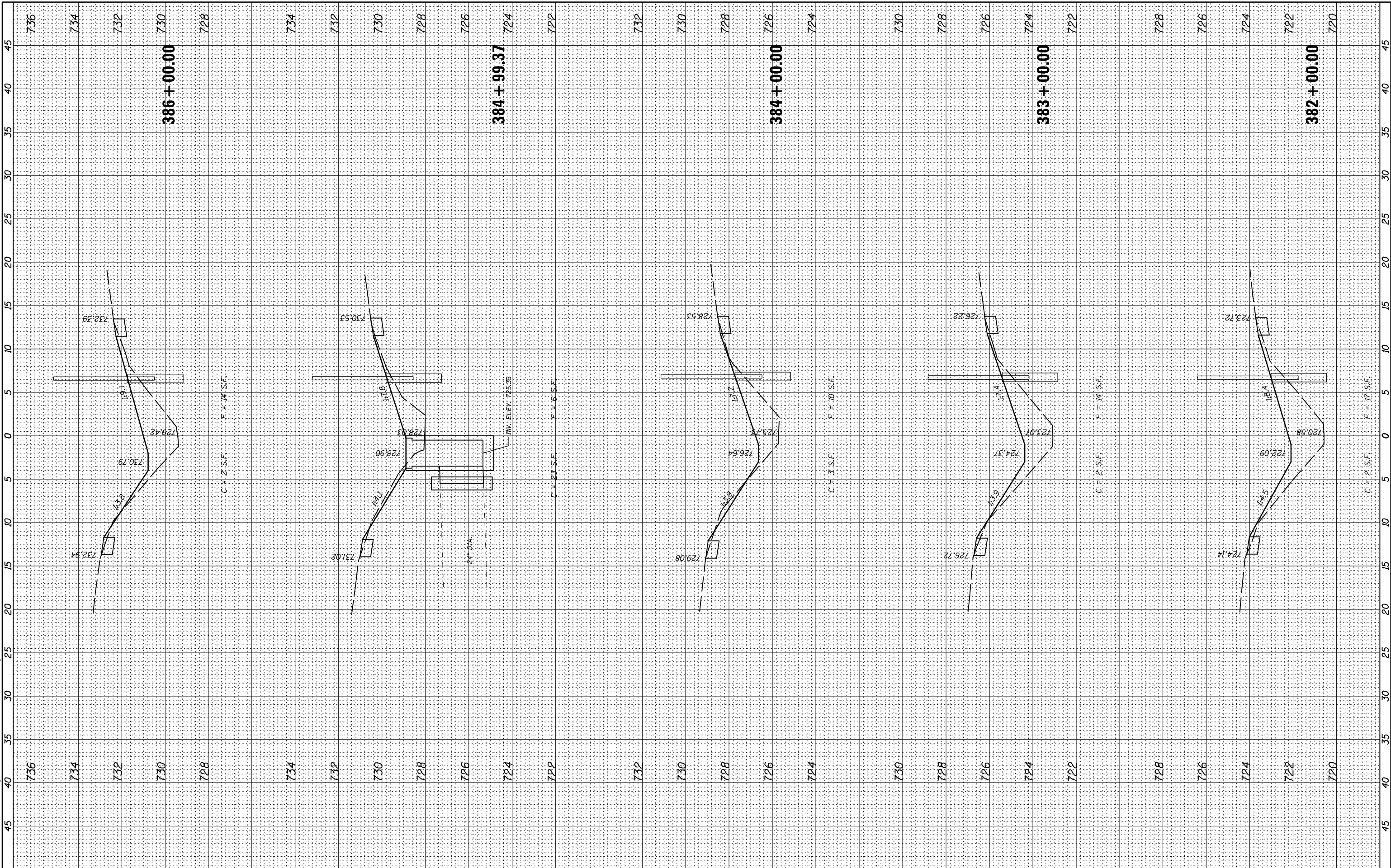
F.A.I. RTE.	SECTION	COUNTY	TOTAL SHEETS	SHEET NO.
74	MEDIAN CABLE 2013-1	CHAMPAIGN	119	108
CONTRACT NO. 70A00			ILLINOIS FED. AID PROJECT	



FINAL SURVEY NO.	SURVEYED PLOTTED AREAS CHECKED	BY	DATE
NOTE BOOK NO.	TEMPLATE AREAS CHECKED		

ORIGINAL SURVEY NO.	SURVEYED PLOTTED AREAS CHECKED	BY	DATE

F:\Projects\DOT PROJECTS\10-006-3\Drawings\CS00 Sheets\0570400-101-19-ssst2.dwg



McDonough-Whitlow, P.C.
Consulting Engineers & Land Surveyors
PROFESSIONAL DESIGN NO. 184-002754

USER NAME = Richard Heinke	DESIGNED - JAH	REVISED -
PLOT SCALE = 10.0000' / in.	DRAWN - RNH	REVISED -
PLOT DATE = 3/7/2013	CHECKED - TMM	REVISED -
	DATE -	REVISED -

**STATE OF ILLINOIS
DEPARTMENT OF TRANSPORTATION**

**CROSS SECTIONS
F.A.I. 74**

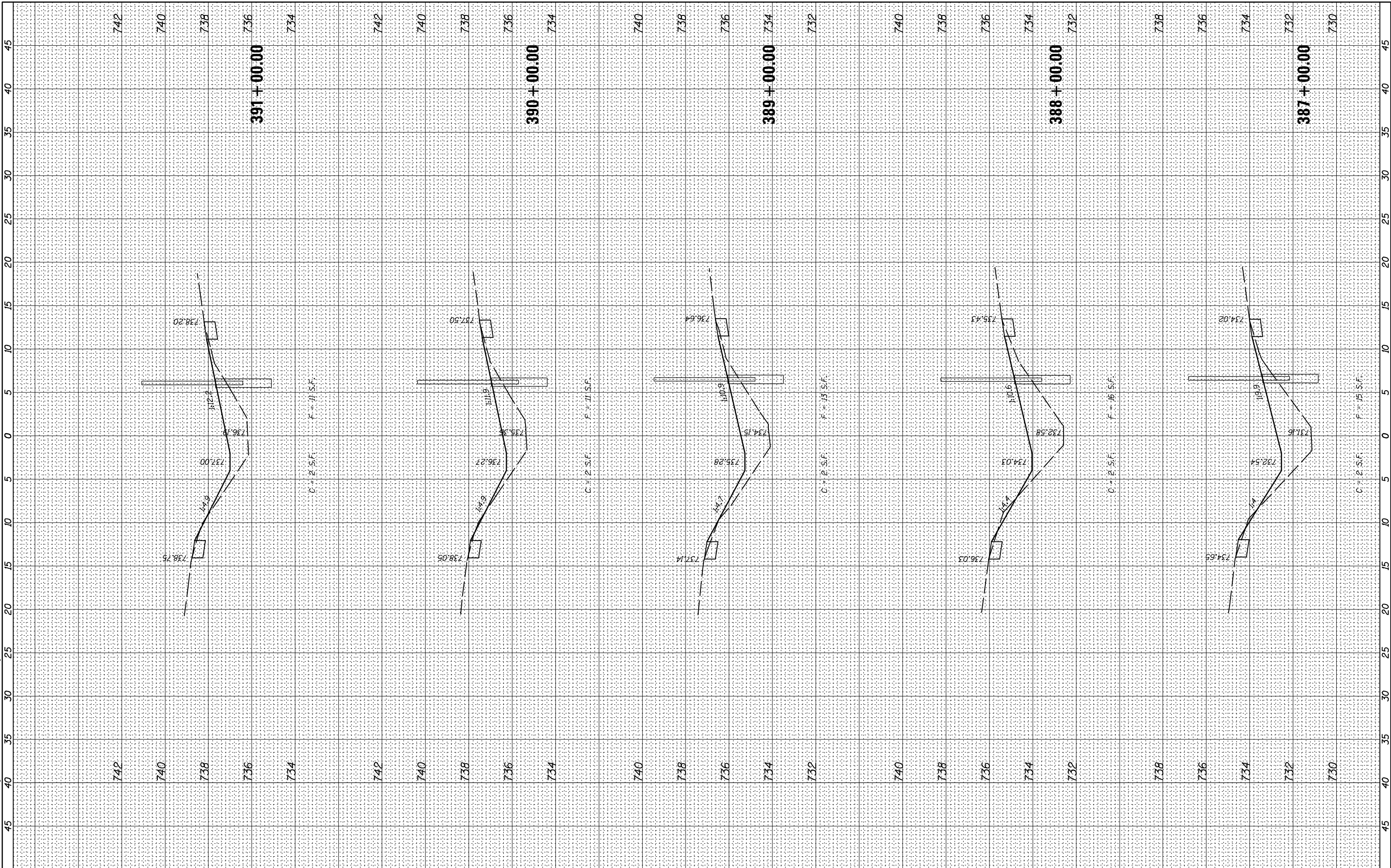
SCALE: SHEET 56 OF 66 SHEETS STA. 382+00.00 TO STA. 386+00.00

F.A.I. RTE.	SECTION	COUNTY	TOTAL SHEETS	SHEET NO.
74	MEDIAN CABLE 2013-1	CHAMPAIGN	119	109
CONTRACT NO. 70A00			ILLINOIS FED. AID PROJECT	

FINAL SURVEY NO.	SURVEYED	BY	DATE
NOTE BOOK	PLOTTED		
AREAS CHECKED	TEMPLATE		
	AREAS CHECKED		

ORIGINAL SURVEY NO.	SURVEYED	BY	DATE
	PLOTTED		
	TEMPLATE		
	AREAS CHECKED		

F:\Projects\DOT PROJECTS\10-006-5\Drawings\CS00 Sheets\0570400-101-19-ssst2.dwg



McDonough-Whitlow, P.C.
Consulting Engineers & Land Surveyors
PROFESSIONAL DESIGN NO. 184-002754

USER NAME = Richard Heinke	DESIGNED - JAH	REVISED -
PLOT SCALE = 10.0000' / 1"	DRAWN - RNH	REVISED -
PLOT DATE = 3/7/2013	CHECKED - TMM	REVISED -
	DATE -	REVISED -

**STATE OF ILLINOIS
DEPARTMENT OF TRANSPORTATION**

**CROSS SECTIONS
F.A.I. 74**

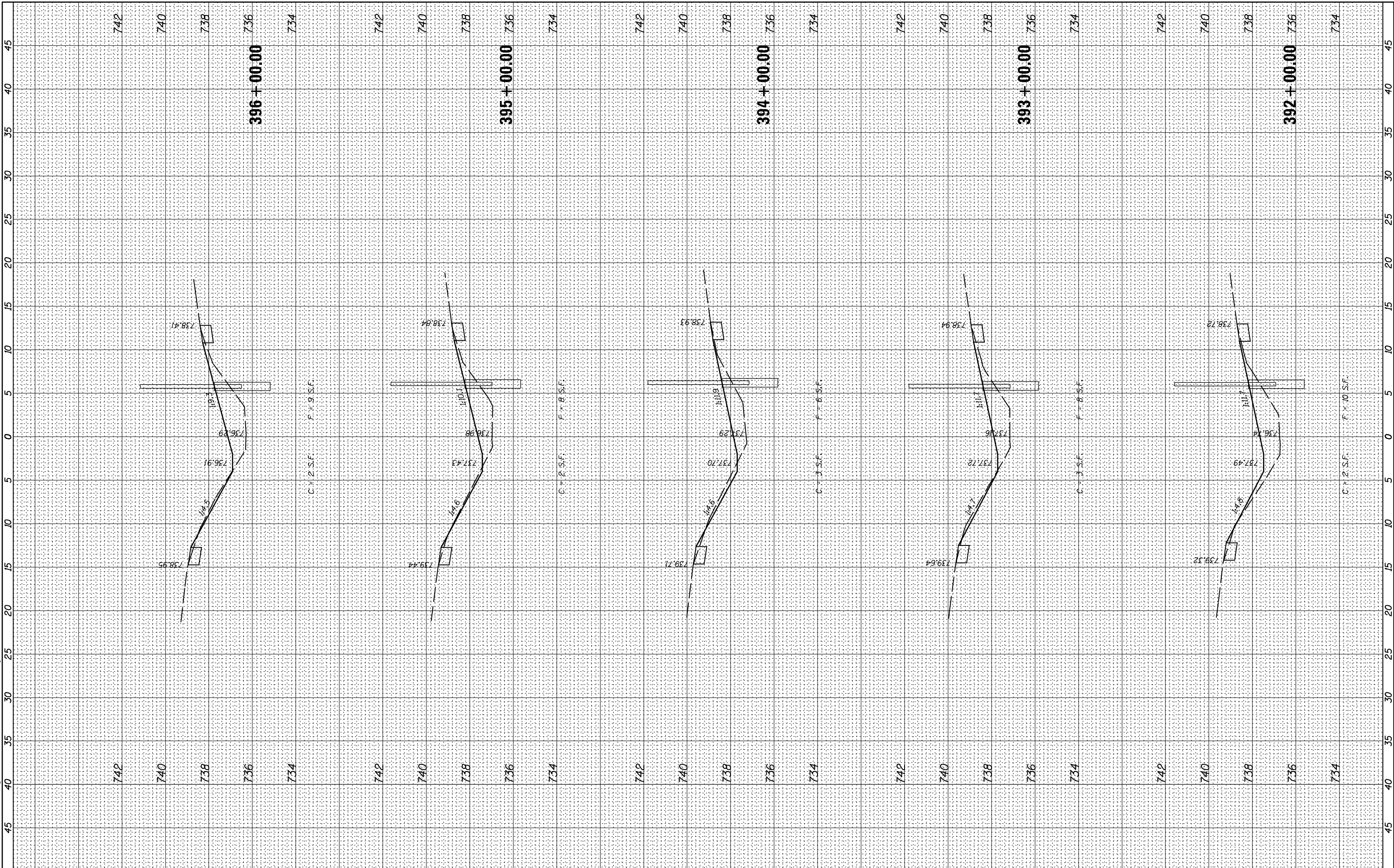
SCALE: SHEET 57 OF 66 SHEETS STA. 387+00.00 TO STA. 391+00.00

F.A.I. RTE.	SECTION	COUNTY	TOTAL SHEETS	SHEET NO.
74	MEDIAN CABLE 2013-1	CHAMPAIGN	119	110
CONTRACT NO. 70A00			ILLINOIS FED. AID PROJECT	

FINAL SURVEY NO.	SURVEYED	BY	DATE
NOTE BOOK	PLOTTED		
AREAS CHECKED	TEMPLATE		
	AREAS CHECKED		

ORIGINAL SURVEY NO.	SURVEYED	BY	DATE
	PLOTTED		
	TEMPLATE		
	AREAS CHECKED		

F:\Projects\DOT PROJECTS\10-006-3\Drawings\CS00 Sheets\0570A00-101-19-ssst2.dwg



C = 2 S.F. F = 9 S.F.

C = 2 S.F. F = 8 S.F.

C = 3 S.F. F = 6 S.F.

C = 3 S.F. F = 8 S.F.

C = 2 S.F. F = 10 S.F.



USER NAME = Richard Heinke
 DESIGNED - JAH
 DRAWN - RNH
 CHECKED - TMM
 DATE - 3/7/2013

REVISIED -
 REVISIED -
 REVISIED -
 REVISIED -

STATE OF ILLINOIS
 DEPARTMENT OF TRANSPORTATION

CROSS SECTIONS
 F.A.I. 74

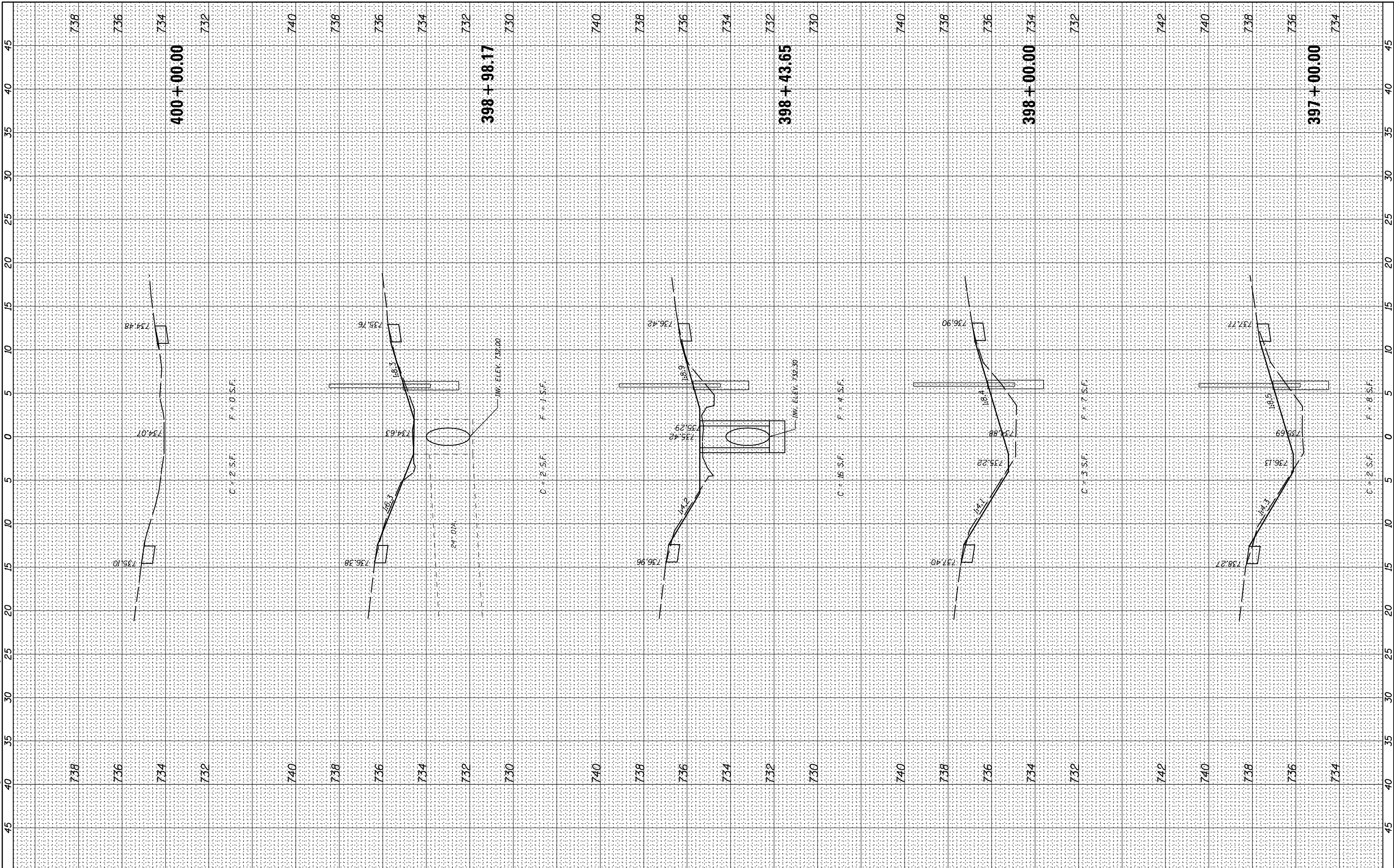
SCALE: SHEET 58 OF 66 SHEETS STA. 392+00.00 TO STA. 396+00.00

F.A.I. RTE.	SECTION	COUNTY	TOTAL SHEETS	SHEET NO.
74	MEDIAN CABLE 2013-1	CHAMPAIGN	119	111
CONTRACT NO. 70A00			ILLINOIS FED. AID PROJECT	

FINAL SURVEY NO.	SURVEYED PLOTTED AREAS CHECKED	BY	DATE
NOTE BOOK	TEMPLATE		
	AREAS CHECKED		

ORIGINAL SURVEY NO.	SURVEYED PLOTTED AREAS CHECKED	BY	DATE
	TEMPLATE		
	AREAS CHECKED		

F:\Projects\DOT PROJECTS\10-006-3\Drawings\CS00 Sheets\0570400-101-19-ssstz.dgn



McDonough-Whitlow, P.C.
Consulting Engineers & Land Surveyors
PROFESSIONAL DESIGN NO. 184-002754

USER NAME = Richard Heinke	DESIGNED - JAH	REVISED -
PLOT SCALE = 10.0000' / 1"	DRAWN - RNH	REVISED -
PLOT DATE = 3/7/2013	CHECKED - TMM	REVISED -
	DATE -	REVISED -

**STATE OF ILLINOIS
DEPARTMENT OF TRANSPORTATION**

**CROSS SECTIONS
F.A.I. 74**

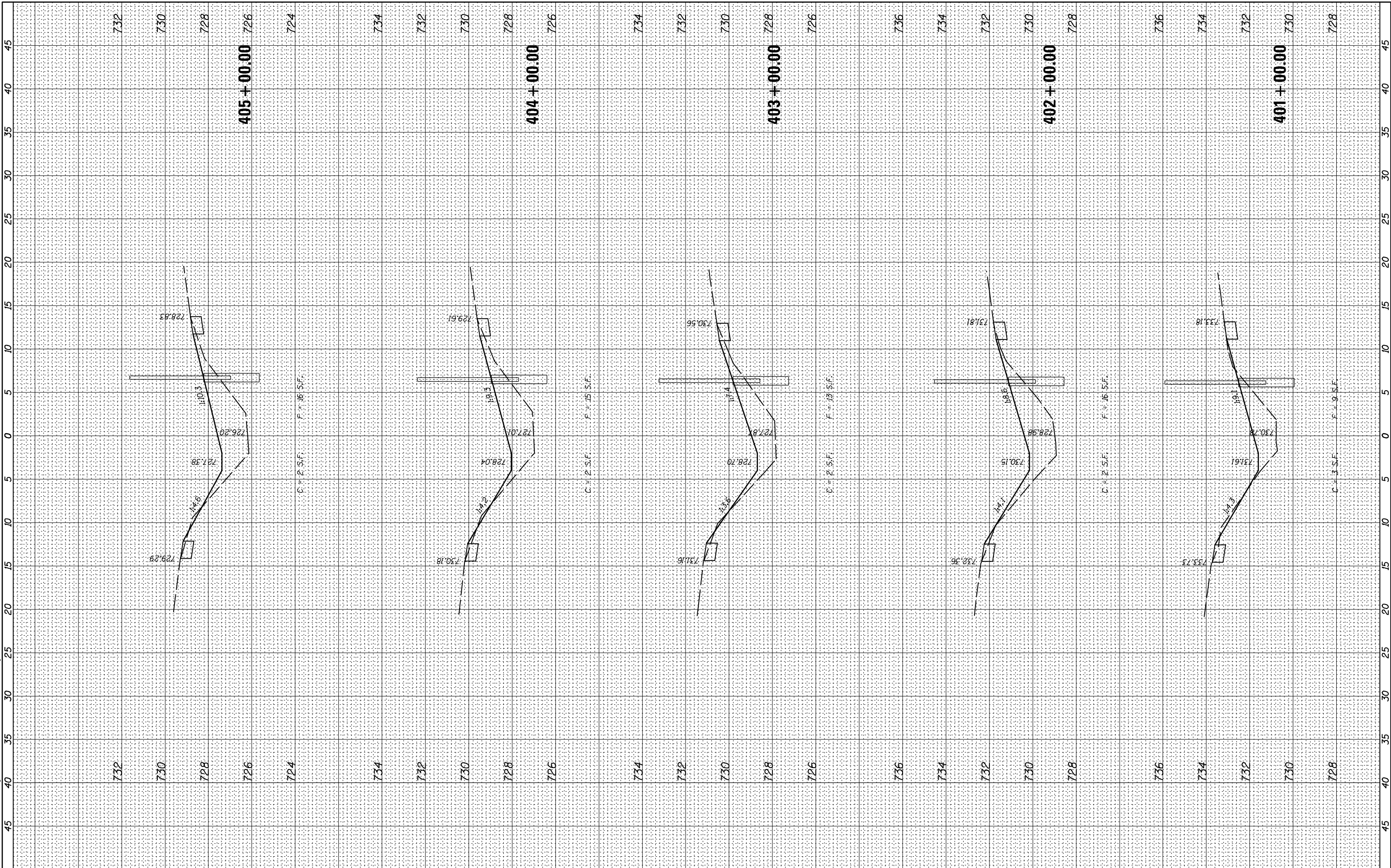
SCALE: SHEET 59 OF 66 SHEETS STA. 397+00.00 TO STA. 400+00.00

F.A.I. RTE.	SECTION	COUNTY	TOTAL SHEETS	SHEET NO.
74	MEDIAN CABLE 2013-1	CHAMPAIGN	119	112
CONTRACT NO. 70A00			ILLINOIS FED. AID PROJECT	

FINAL SURVEY NO.	SURVEYED PLOTTED AREAS CHECKED	BY	DATE
NOTE BOOK	TEMPLATE		
	AREAS CHECKED		

ORIGINAL SURVEY NO.	SURVEYED PLOTTED AREAS CHECKED	BY	DATE
	TEMPLATE		
	AREAS CHECKED		

F:\Projects\DOT PROJECTS\10-006-5\Drawings\CS00 Sheets\0570400-101-19-ssstz.dwg



McDonough-Whitlow, P.C.
Consulting Engineers & Land Surveyors
PROFESSIONAL DESIGN NO. 184-002754

USER NAME = Richard Heinke	DESIGNED - JAH	REVISED -
PLOT SCALE = 10.0000' / 1"	DRAWN - RNH	REVISED -
PLOT DATE = 3/7/2013	CHECKED - TMM	REVISED -
	DATE -	REVISED -

**STATE OF ILLINOIS
DEPARTMENT OF TRANSPORTATION**

**CROSS SECTIONS
F.A.I. 74**

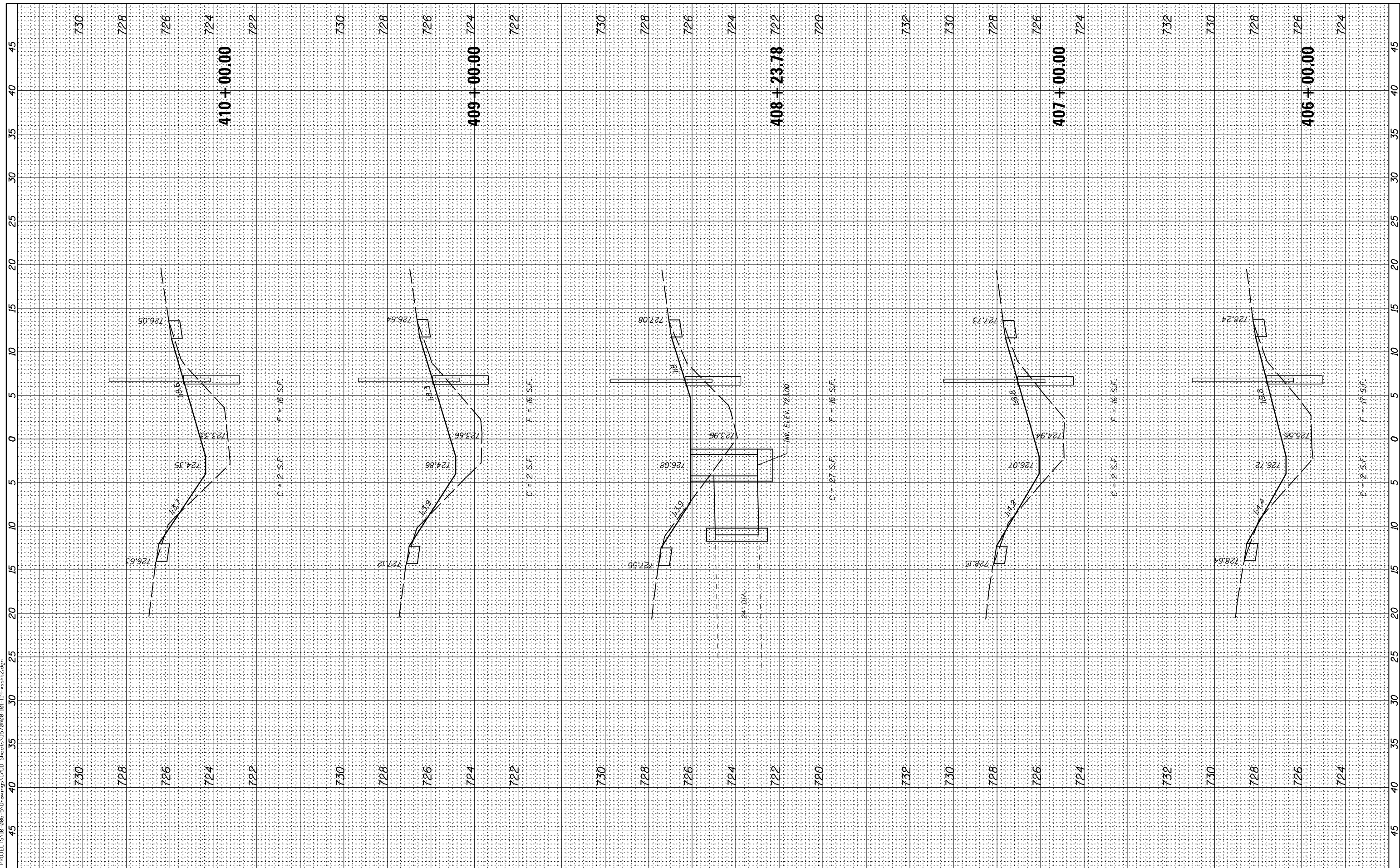
SCALE: SHEET 60 OF 66 SHEETS STA. 401+00.00 TO STA. 405+00.00

F.A.I. RTE.	SECTION	COUNTY	TOTAL SHEETS	SHEET NO.
74	MEDIAN CABLE 2013-1	CHAMPAIGN	119	113
CONTRACT NO. 70A00			ILLINOIS FED. AID PROJECT	

FINAL SURVEY NO.	SURVEYED	BY	DATE
NOTE BOOK	PLOTTED		
AREAS CHECKED	TEMPLATE		
AREAS CHECKED	AREAS CHECKED		

ORIGINAL SURVEY NO.	SURVEYED	BY	DATE
NOTE BOOK	PLOTTED		
AREAS CHECKED	TEMPLATE		
AREAS CHECKED	AREAS CHECKED		

F:\Projects\DOT PROJECTS\10-006-3\Drawings\CS00 Sheets\0570A00-101-19-ssst2.dwg



McDonough-Whitlow, P.C.
 Consulting Engineers & Land Surveyors
 PROFESSIONAL DESIGN NO. 184-002754

USER NAME = Richard Heinke
 PLOT SCALE = 10.0000' / 1"
 PLOT DATE = 3/7/2013

DESIGNED - JAH
 DRAWN - RNH
 CHECKED - TMM
 DATE -

REVISED -
 REVISED -
 REVISED -
 REVISED -

**STATE OF ILLINOIS
 DEPARTMENT OF TRANSPORTATION**

**CROSS SECTIONS
 F.A.I. 74**

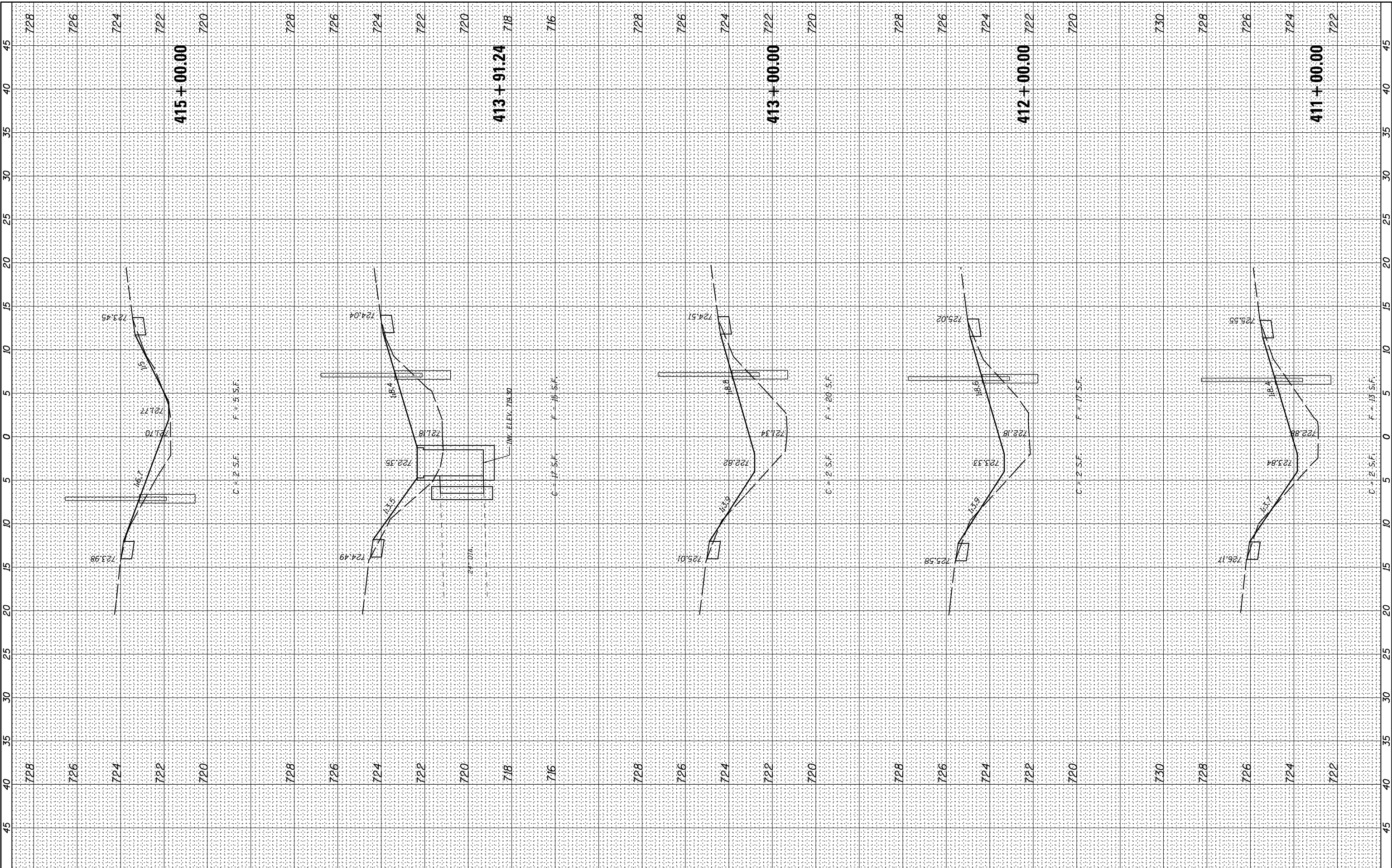
SCALE: SHEET 61 OF 66 SHEETS STA. 406+00.00 TO STA. 410+00.00

F.A.I. RTE.	SECTION	COUNTY	TOTAL SHEETS	SHEET NO.
74	MEDIAN CABLE 2013-1	CHAMPAIGN	119	114
CONTRACT NO. 70A00			ILLINOIS FED. AID PROJECT	

FINAL SURVEY	SURVEYED	BY	DATE
NOTE BOOK	PLOTTED		
NO.	TEMPLATE		
	AREAS CHECKED		
	AREAS CHECKED		

ORIGINAL SURVEY	SURVEYED	BY	DATE
NOTE BOOK	PLOTTED		
NO.	TEMPLATE		
	AREAS CHECKED		
	AREAS CHECKED		

F:\Projects\DOT PROJECTS\10-006-3\Drawings\CS00 Sheets\0570400-101-19-ssstz.dwg



McDonough-Whitlow, P.C.
 Consulting Engineers & Land Surveyors
 PROFESSIONAL DESIGN NO. 184-002754

USER NAME = Richard Heinke	DESIGNED - JAH	REVISED -
PLOT SCALE = 10.0000' / 1"	DRAWN - RNH	REVISED -
PLOT DATE = 3/7/2013	CHECKED - TMM	REVISED -
	DATE -	REVISED -

**STATE OF ILLINOIS
 DEPARTMENT OF TRANSPORTATION**

**CROSS SECTIONS
 F.A.I. 74**

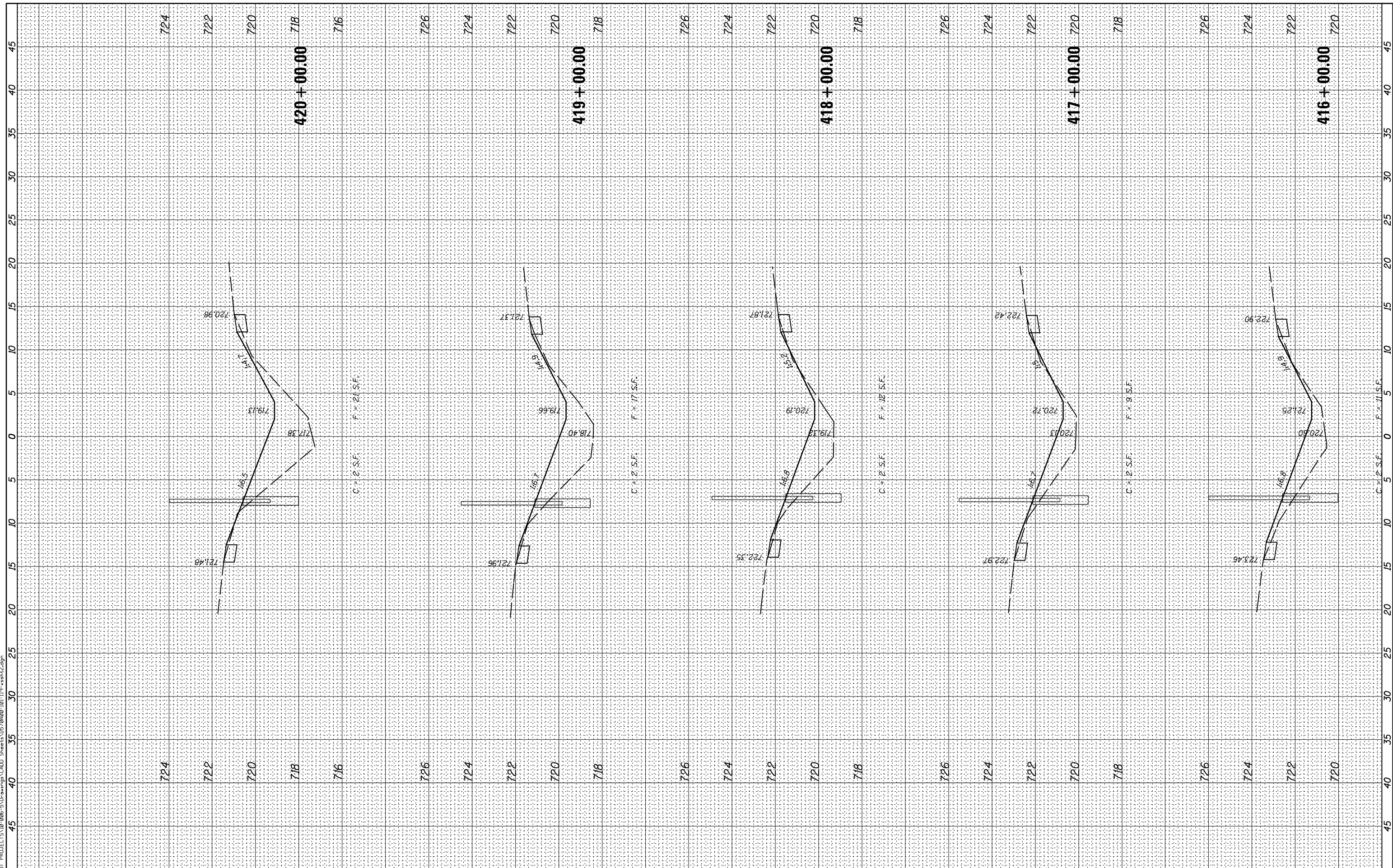
SCALE: SHEET 62 OF 66 SHEETS STA. 411+00.00 TO STA. 415+00.00

F.A.I. RTE.	SECTION	COUNTY	TOTAL SHEETS	SHEET NO.
74	MEDIAN CABLE 2013-1	CHAMPAIGN	119	115
CONTRACT NO. 70A00			ILLINOIS FED. AID PROJECT	

FINAL SURVEY NO.	SURVEYED PLOTTED AREAS CHECKED	BY	DATE
NOTE BOOK NO.	TEMPLATE AREAS CHECKED		

ORIGINAL SURVEY NO.	SURVEYED PLOTTED AREAS CHECKED	BY	DATE
NOTE BOOK NO.	TEMPLATE AREAS CHECKED		

F:\Projects\DOT PROJECTS\10-006-3\Drawings\CADD Sheets\10-006-3\10-19-ssst2.dwg



USER NAME = Richard Heinke
 DESIGNED - JAH
 DRAWN - RNH
 CHECKED - TMM
 DATE - 3/7/2013

REVISIONS:
 REVISION NO. | DATE | DESCRIPTION

REVISION 1 - []
 REVISION 2 - []
 REVISION 3 - []
 REVISION 4 - []

**STATE OF ILLINOIS
 DEPARTMENT OF TRANSPORTATION**

**CROSS SECTIONS
 F.A.I. 74**

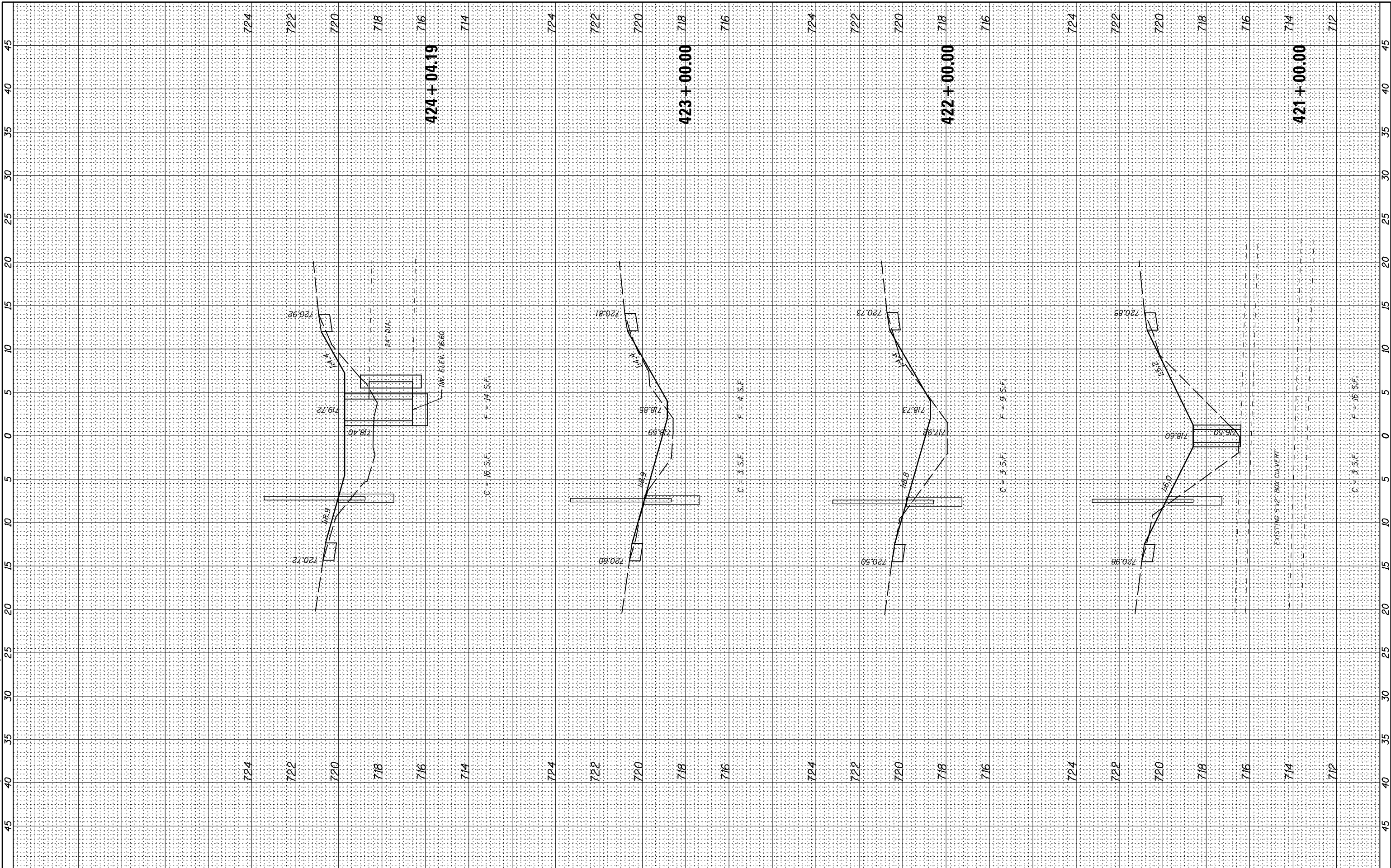
SCALE: SHEET 63 OF 66 SHEETS STA. 416+00.00 TO STA. 420+00.00

F.A.I. RTE.	SECTION	COUNTY	TOTAL SHEETS	SHEET NO.
74	MEDIAN CABLE 2013-1	CHAMPAIGN	119	116
CONTRACT NO. 70A00			ILLINOIS FED. AID PROJECT	

FINAL SURVEY NO.	SURVEYED PLOTTED TEMPLATE AREAS CHECKED	BY	DATE

ORIGINAL SURVEY NO.	SURVEYED PLOTTED TEMPLATE AREAS CHECKED	BY	DATE

F:\Projects\DOT PROJECTS\10-006-3\Drawings\CS00 Sheets\0570420-101-19-ssst2.dwg



USER NAME = Richard Heinke	DESIGNED - JAH	REVISED -
PLOT SCALE = 10.0000' / 1"	DRAWN - RNH	REVISED -
PLOT DATE = 3/7/2013	CHECKED - TMM	REVISED -
	DATE -	REVISED -

**STATE OF ILLINOIS
DEPARTMENT OF TRANSPORTATION**

**CROSS SECTIONS
F.A.I. 74**

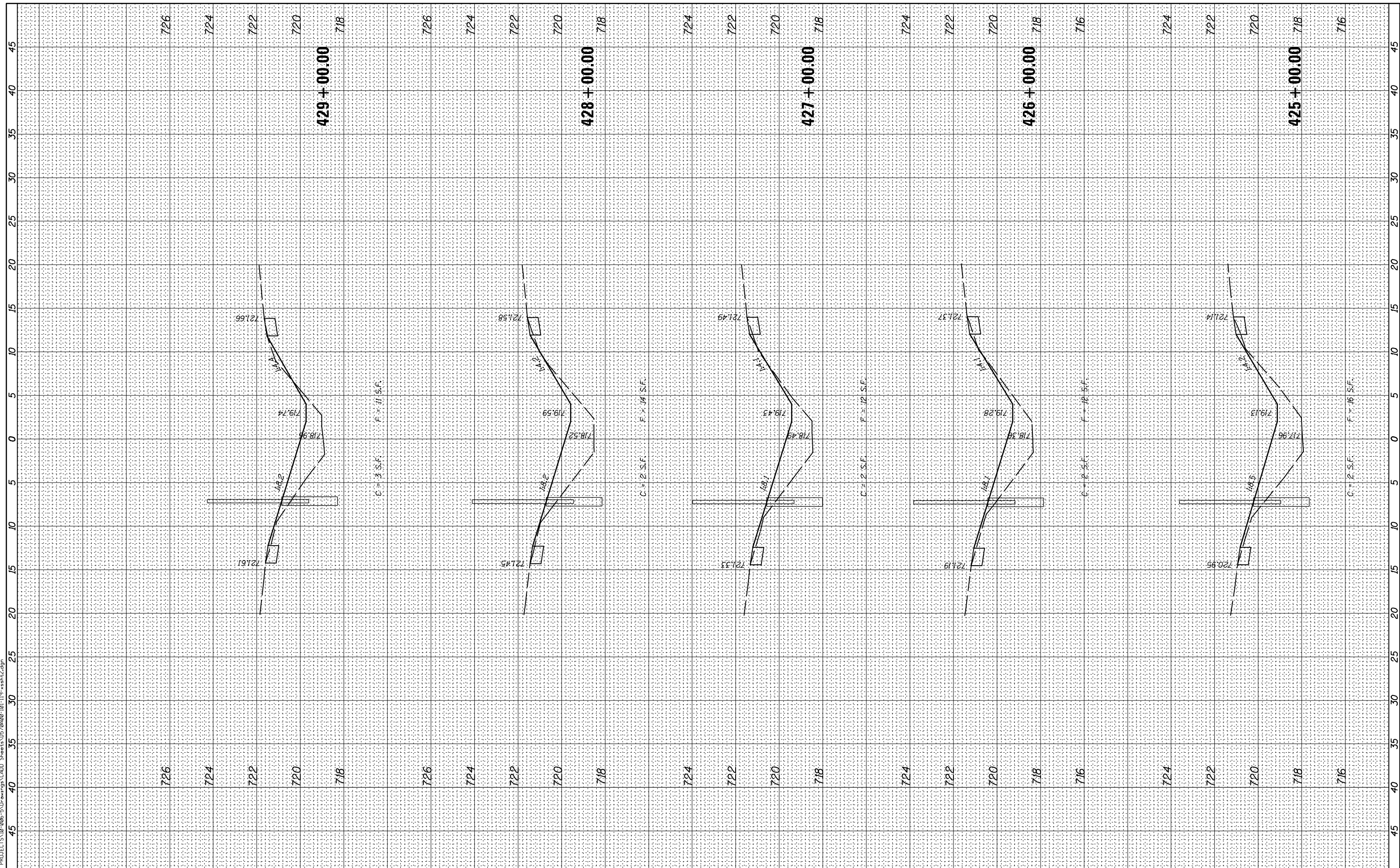
SCALE: SHEET 64 OF 66 SHEETS STA. 421+00.00 TO STA. 424+04.19

F.A.I. RTE.	SECTION	COUNTY	TOTAL SHEETS	SHEET NO.
74	MEDIAN CABLE 2013-1	CHAMPAIGN	119	117
ILLINOIS FED. AID PROJECT			CONTRACT NO. 70A00	

FINAL SURVEY NO.	SURVEYED	BY	DATE
NOTE BOOK	PLOTTED		
AREAS CHECKED	TEMPLATE		
AREAS CHECKED	AREAS CHECKED		

ORIGINAL SURVEY NO.	SURVEYED	BY	DATE
NOTE BOOK	PLOTTED		
AREAS CHECKED	TEMPLATE		
AREAS CHECKED	AREAS CHECKED		

F:\Projects\DOT PROJECTS\10-006-3\Drawings\CS00 Sheets\0570400-101-19-ssst2.dwg



McDonough-Whitlow, P.C.
 Consulting Engineers & Land Surveyors
 PROFESSIONAL DESIGN NO. 184-002754

USER NAME = Richard Heinke	DESIGNED - JAH	REVISED -
PLOT SCALE = 10.0000' / 1"	DRAWN - RNH	REVISED -
PLOT DATE = 3/7/2013	CHECKED - TMM	REVISED -
	DATE -	REVISED -

**STATE OF ILLINOIS
 DEPARTMENT OF TRANSPORTATION**

**CROSS SECTIONS
 F.A.I. 74**

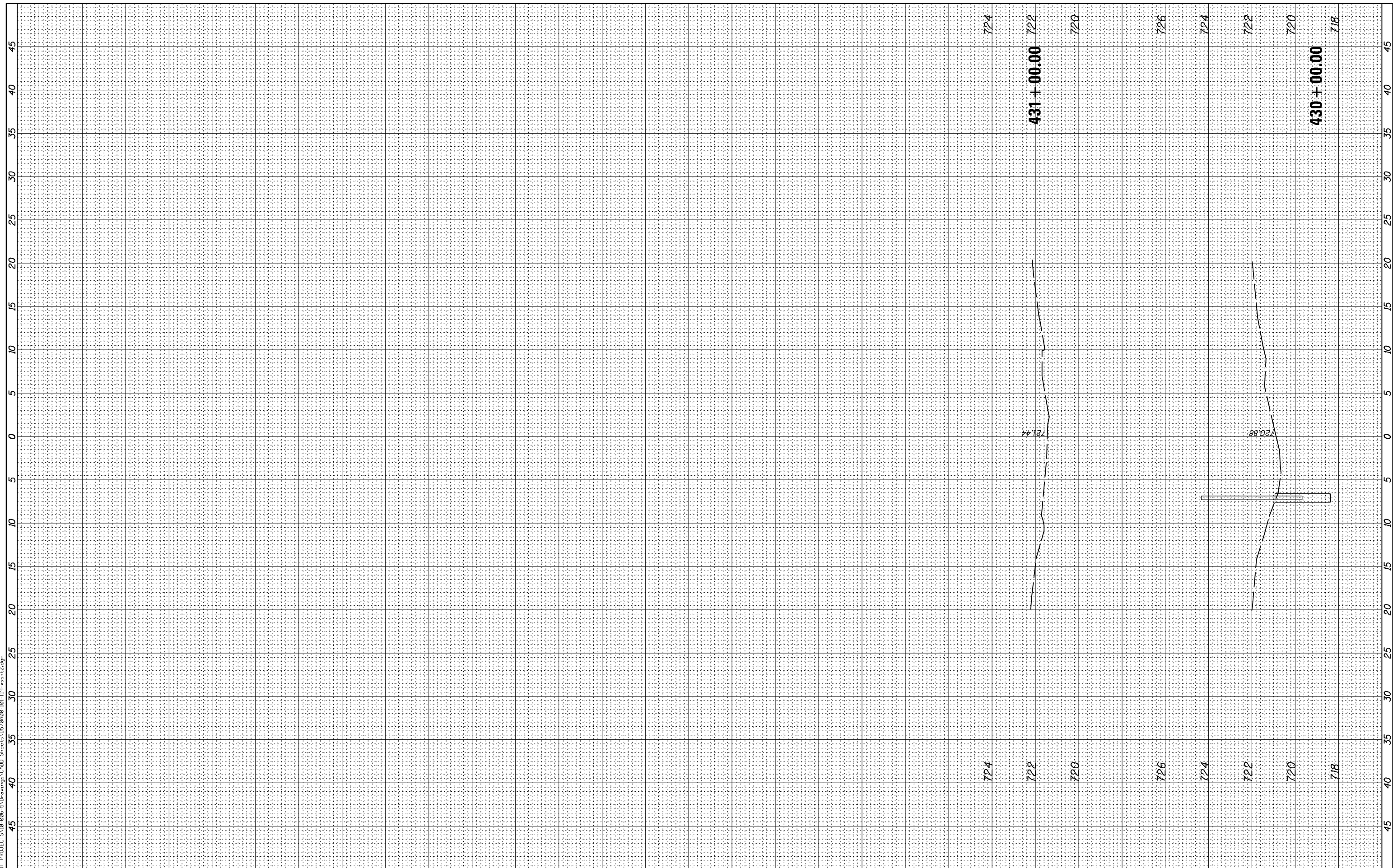
SCALE: SHEET 65 OF 66 SHEETS STA. 425+00.00 TO STA. 429+00.00

F.A.I. RTE.	SECTION	COUNTY	TOTAL SHEETS	SHEET NO.
74	MEDIAN CABLE 2013-1	CHAMPAIGN	119	118
			CONTRACT NO. 70A00	
ILLINOIS FED. AID PROJECT				

FINAL SURVEY NO.	SURVEYED PLOTTED AREAS CHECKED	BY	DATE

ORIGINAL SURVEY NO.	SURVEYED PLOTTED AREAS CHECKED	BY	DATE

F:\Projects\DOT PROJECTS\10-006-3\Drawings\CS00 Sheets\0570430-101-19-ssht2.dwg



McDonough-Whitlow, P.C.
 Consulting Engineers & Land Surveyors
 PROFESSIONAL DESIGN NO. 184-002754

USER NAME = Richard Heinke	DESIGNED - JAH	REVISED -
PLOT SCALE = 10.0000' / in.	DRAWN - RNH	REVISED -
PLOT DATE = 3/7/2013	CHECKED - TMM	REVISED -
	DATE -	REVISED -

**STATE OF ILLINOIS
 DEPARTMENT OF TRANSPORTATION**

CROSS SECTIONS	
F.A.I. 74	
SCALE:	SHEET 66 OF 66 SHEETS STA. 430+00.00 TO STA. 431+00.00

F.A.I. RTE.	SECTION	COUNTY	TOTAL SHEETS	SHEET NO.
74	MEDIAN CABLE 2013-1	CHAMPAIGN	119	119
CONTRACT NO. 70A00			ILLINOIS FED. AID PROJECT	