

**INDEX OF SHEETS**

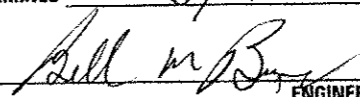


1. COVER
2. INDEX OF SHEETS, GENERAL NOTES, AND HIGHWAY STANDARDS
3. SUMMARY OF QUANTITIES
4. TYPICAL SECTIONS

**HIGHWAY STANDARDS**

- 420701-02
- 442101-07
- 701001-02
- 701006-04
- 701201-04
- 701301-04
- 701501-06
- 701901-02

**GENERAL NOTES**

1. ANY REFERENCE TO THE STANDARDS THROUGHOUT THE PLANS SHALL BE INTERPRETED TO BE THE LATEST STANDARDS OF THE DEPARTMENT AS INCLUDED IN THE PLANS.
2. NO EXCAVATION IS ANTICIPATED ON THIS PROJECT. SHOULD ANY EXCAVATION BE REQUIRED, J.U.L.I.E. SHALL BE NOTIFIED A MINIMUM OF 48 HOURS IN ADVANCE (800) 892-0123.

|  |               |
|--|---------------|
| STATE OF ILLINOIS<br>DEPARTMENT OF TRANSPORTATION<br>DIVISION OF HIGHWAYS<br>DISTRICT 6                                    |               |
| EXAMINED   | 3/7 20 13     |
| <br>ENGINEER OF OPERATIONS              |               |
| EXAMINED   | FEB 28 20 13  |
| <br>ENGINEER OF PROJECT IMPLEMENTATION |               |
| EXAMINED   | March 1 20 13 |
| <br>ENGINEER OF PROGRAM DEVELOPMENT   |               |

|             |                    |                      |           |   |   |                |         |          |  |              |
|-------------|--------------------|----------------------|-----------|---|---|----------------|---------|----------|--|--------------|
| FILE NAME * | USER NAME * #USERS | DESIGNED -           | REVISED - | STATE OF ILLINOIS<br>DEPARTMENT OF TRANSPORTATION | INDEX OF SHEETS, HIGHWAY STANDARDS<br>AND GENERAL NOTES   | P.A.S.<br>RTE. | SECTION | COUNTY   | TOTAL<br>SHEETS                              | SHEET<br>NO. |
| #FILE#      |                    | DRAWN -              | REVISED - |   |   | 1613           | 211-4   | SANGAMON | 4  | 2            |
| Default     |                    | CHECKED -            | REVISED - |   | SCALE: _____ SHEET 1 OF 1 SHEETS STA. _____ TO STA. _____ |                |         |          | ILLINOIS FED. AID PROJECT CONTRACT NO. 72G12 |              |
|             |                    | PLOT SCALE * #SCALE# | REVISED - |   |   |                |         |          |  |              |
|             |                    | PLOT DATE * #DATE#   | REVISED - |   |   |                |         |          |  |              |